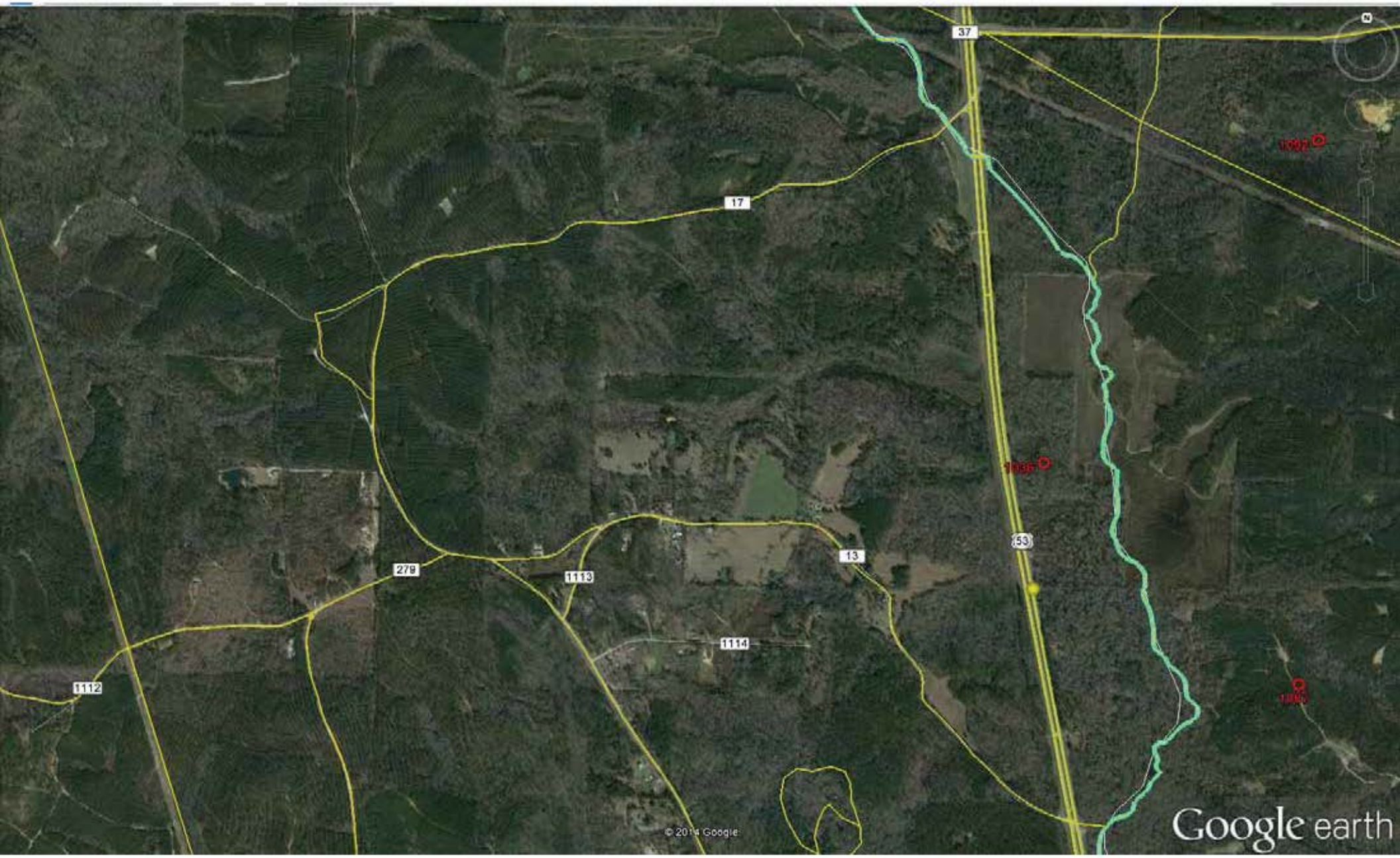
37
17
1092
1096
53
13
279
1113
1114
1112
© 2014 Google
Google earth

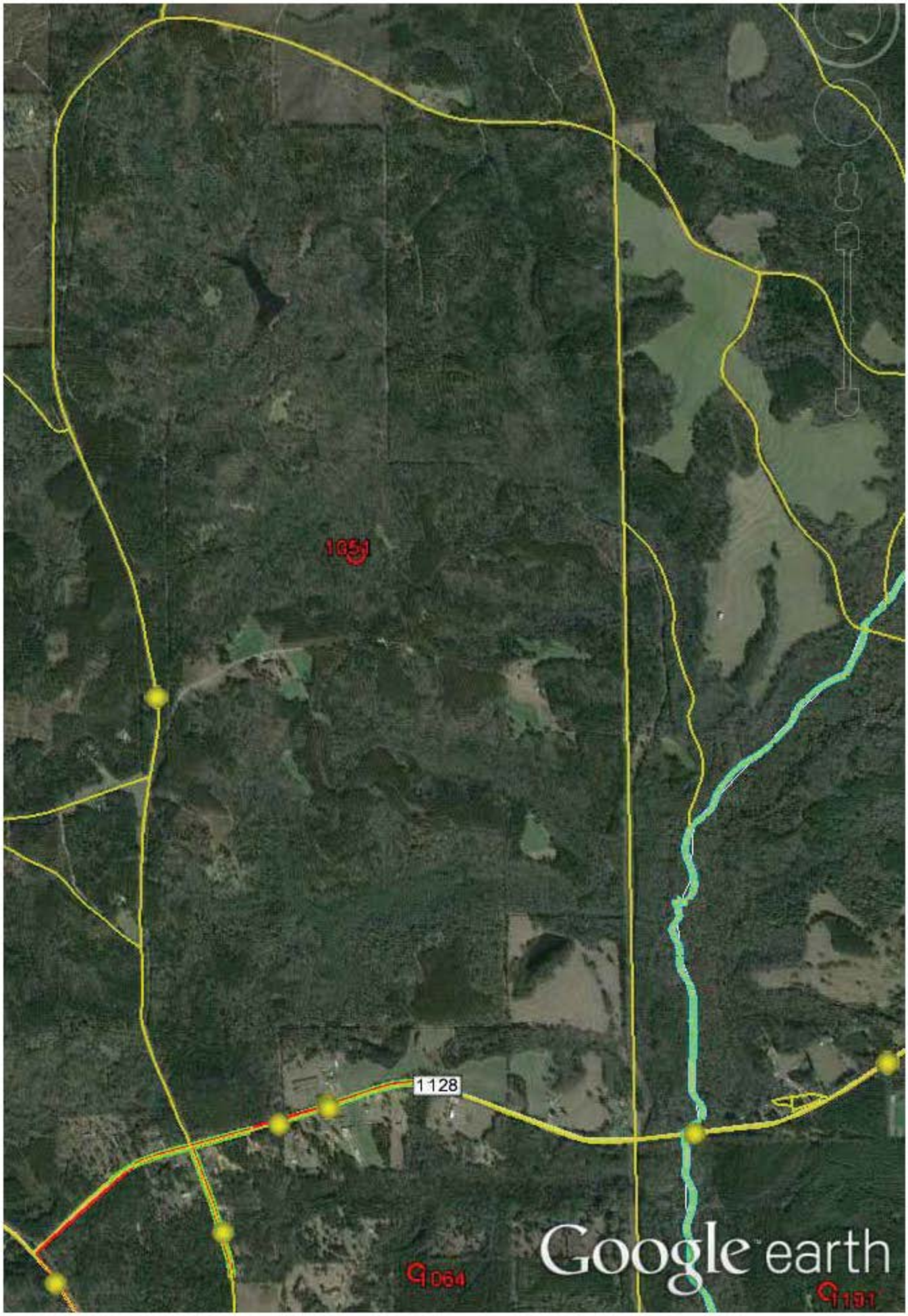
1128
Google earth

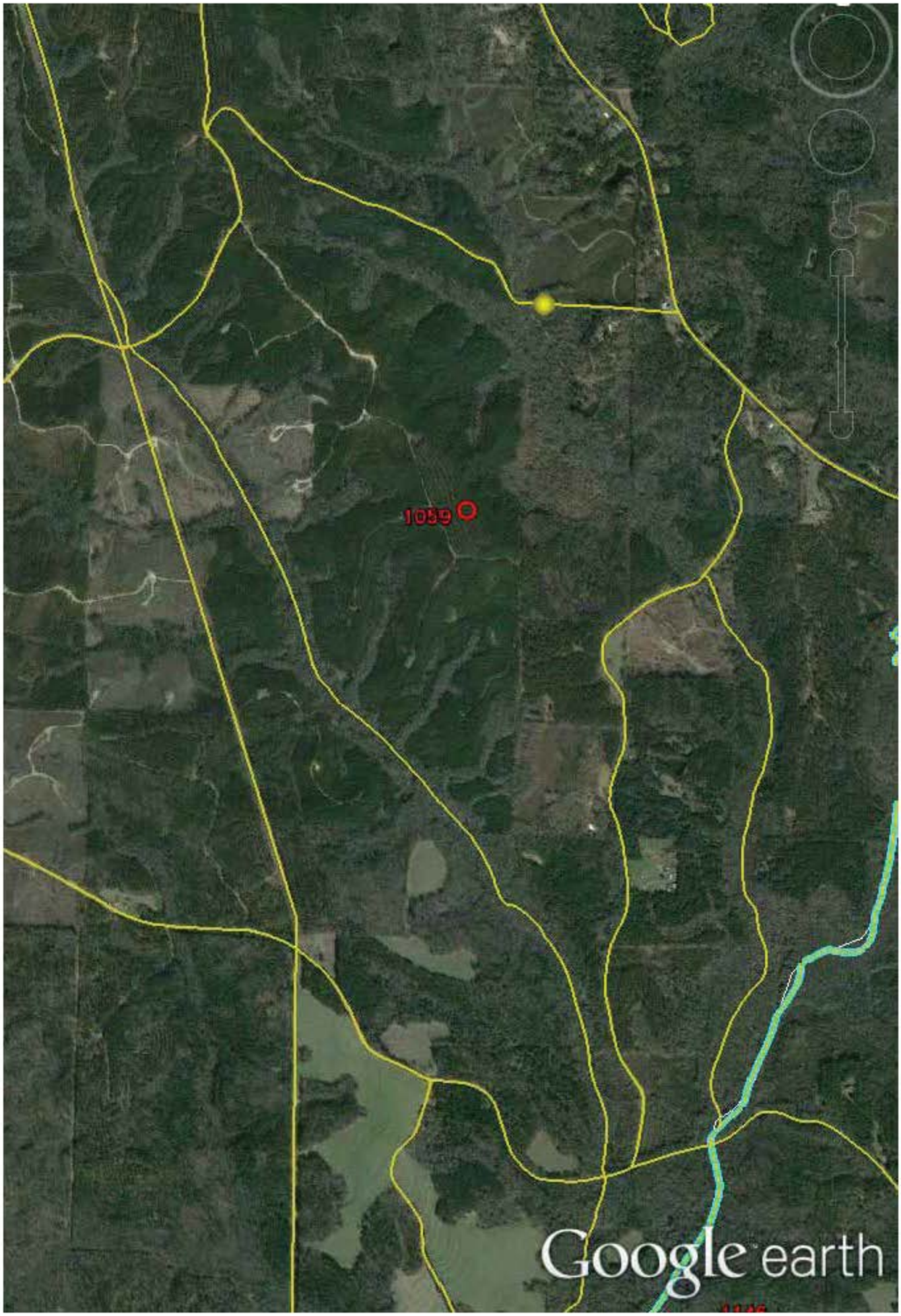
1059
Google earth

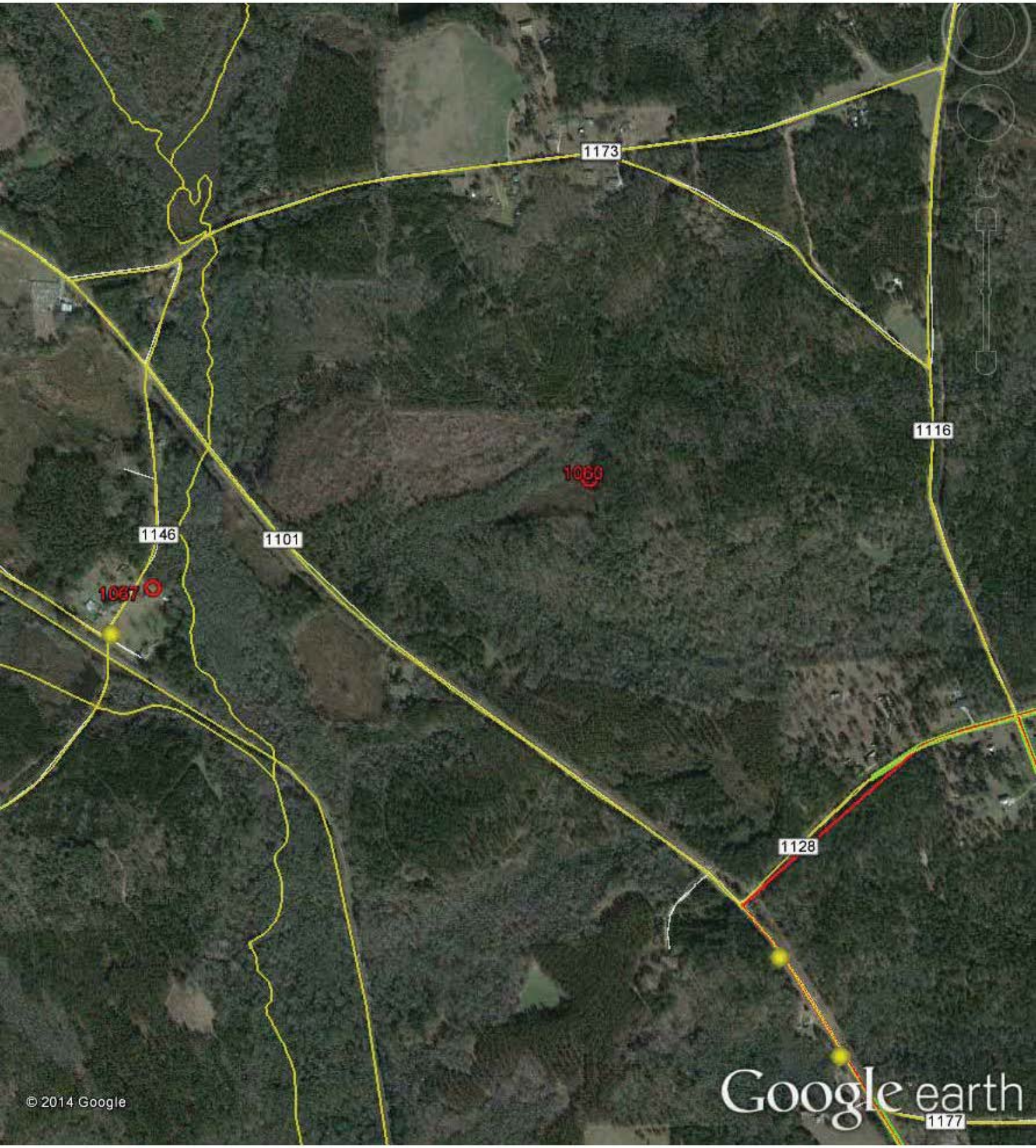
1173
1116
1069
1146
1101
1087
1128
1177
© 2014 Google
Google earth

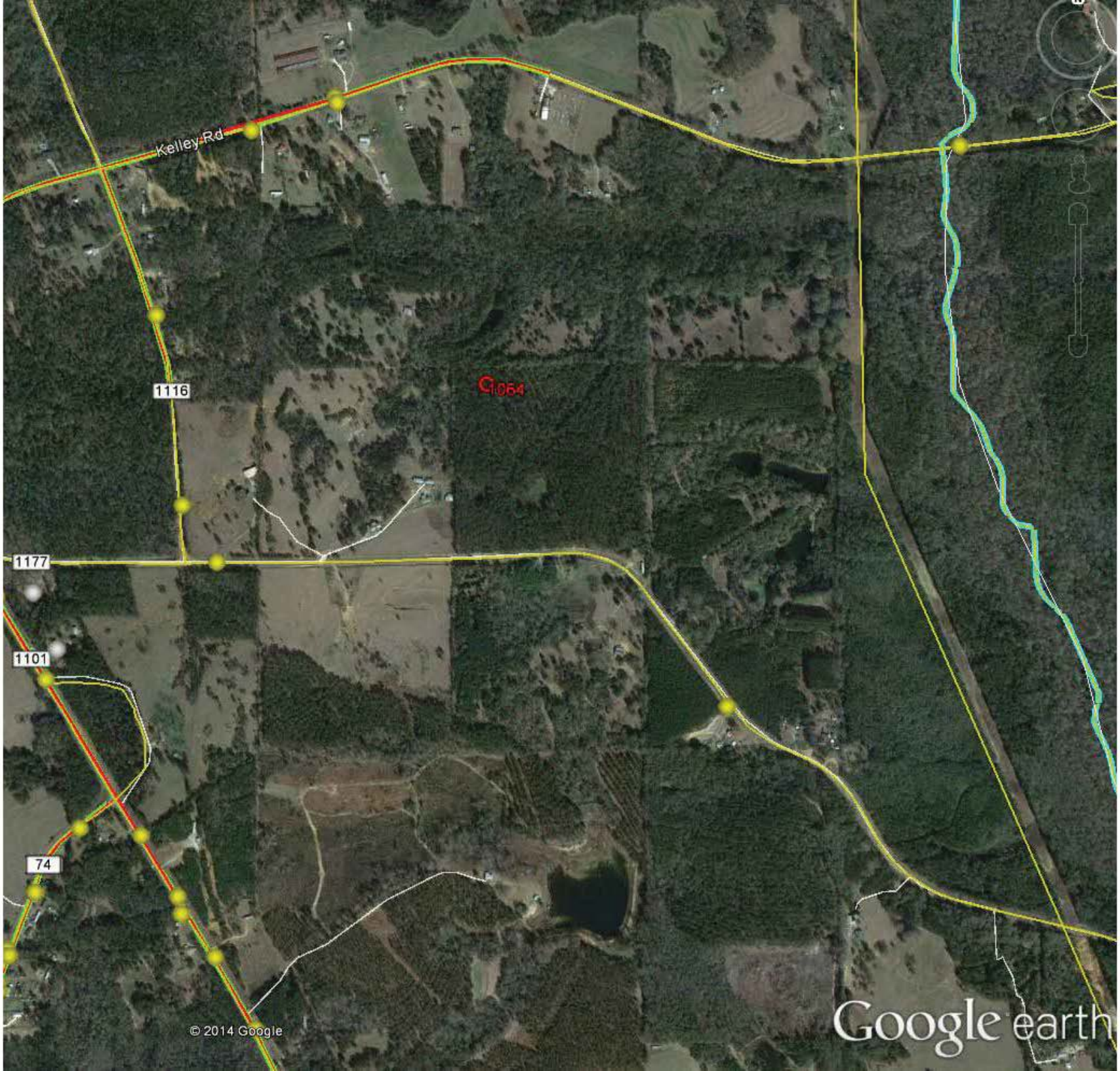
Kelley Rd
1116
1064
1177
1101
74
© 2014 Google
Google earth

1060
1146
1128
16
1101
1177
1068
25
Google earth

N
1126
1146
1101
1067
Google earth

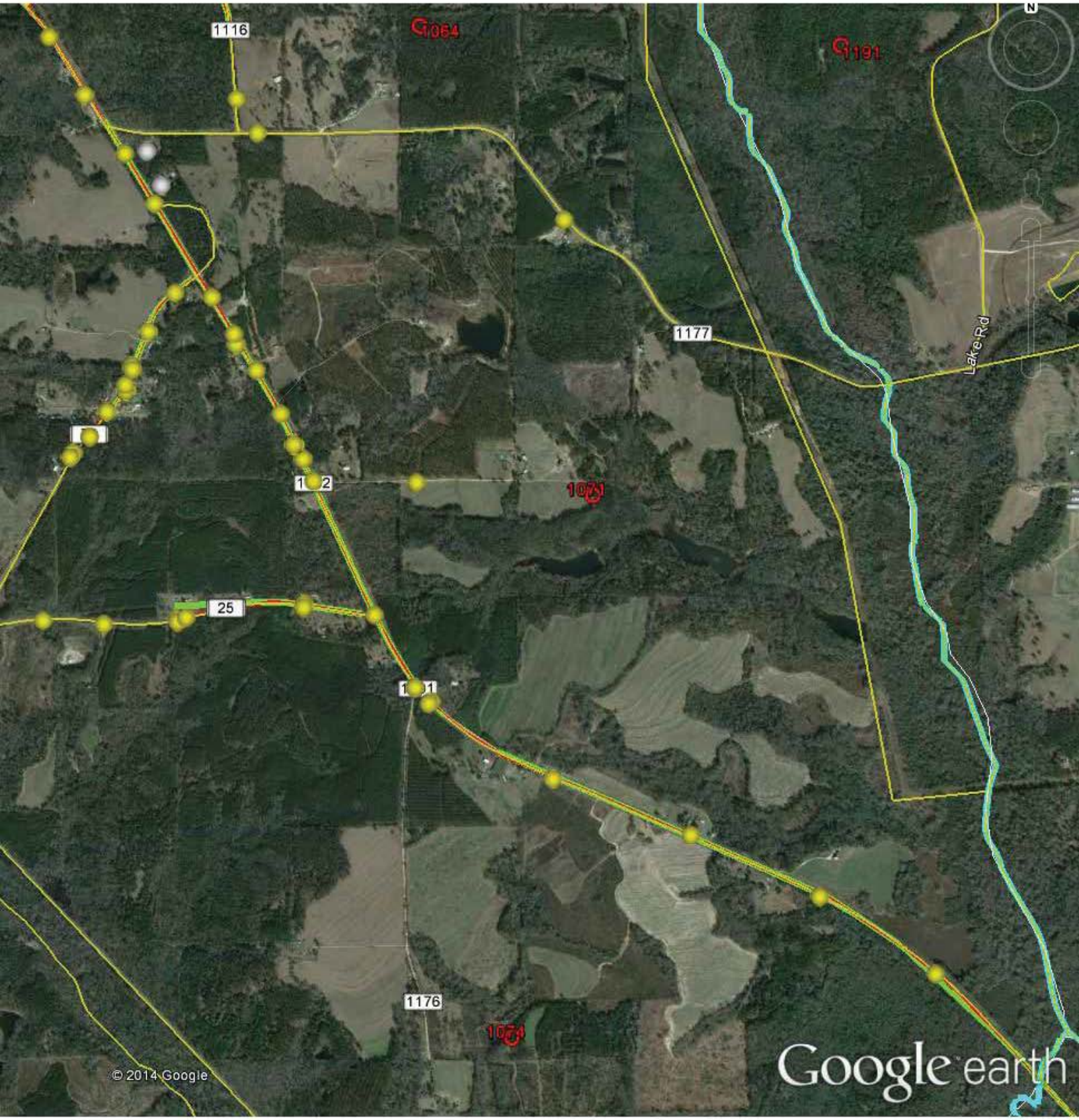
1116
1064
1191
1177
Lake Rd
25
1176
© 2014 Google
Google earth

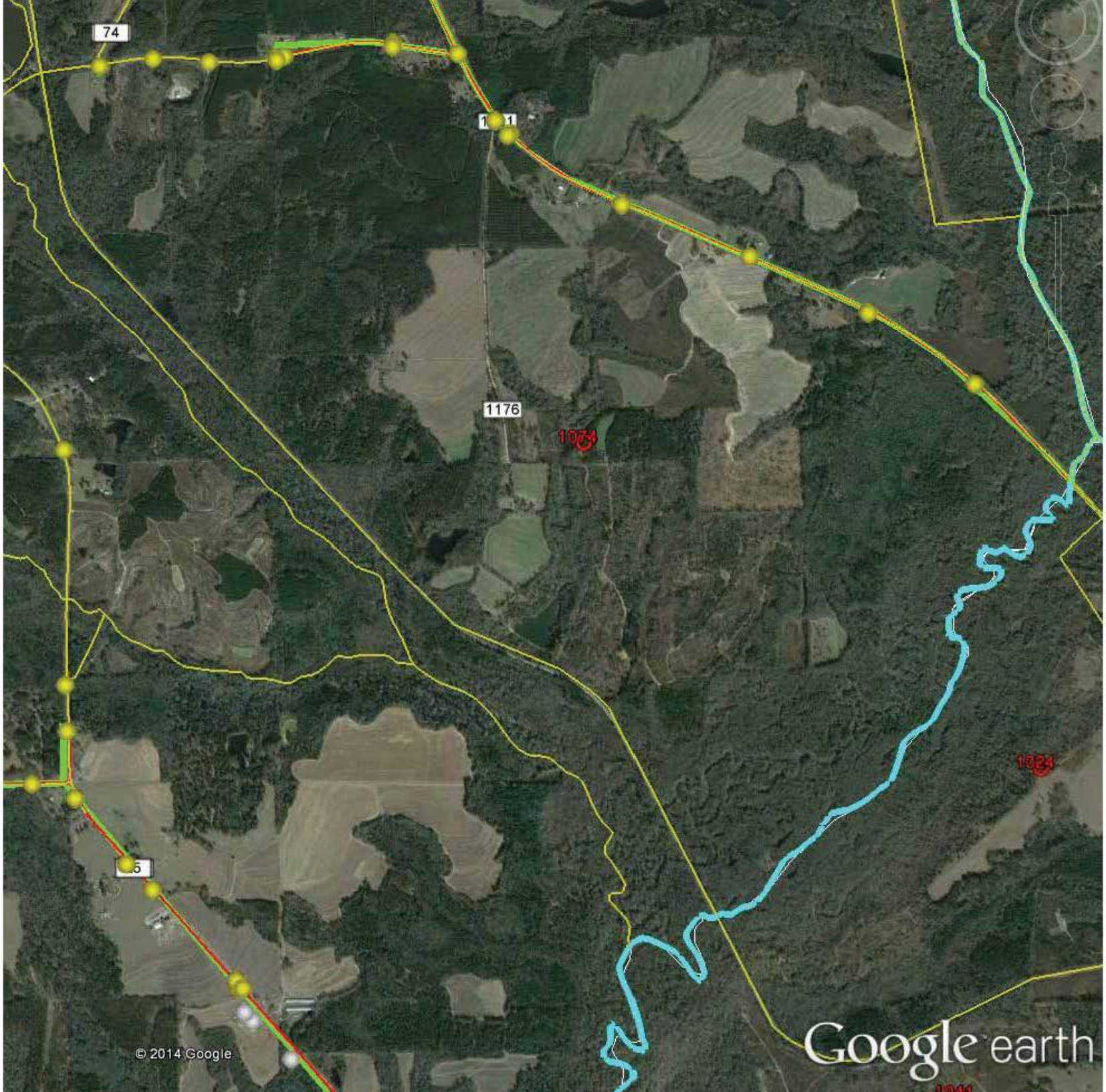
74
1176
1024
© 2014 Google
Google earth

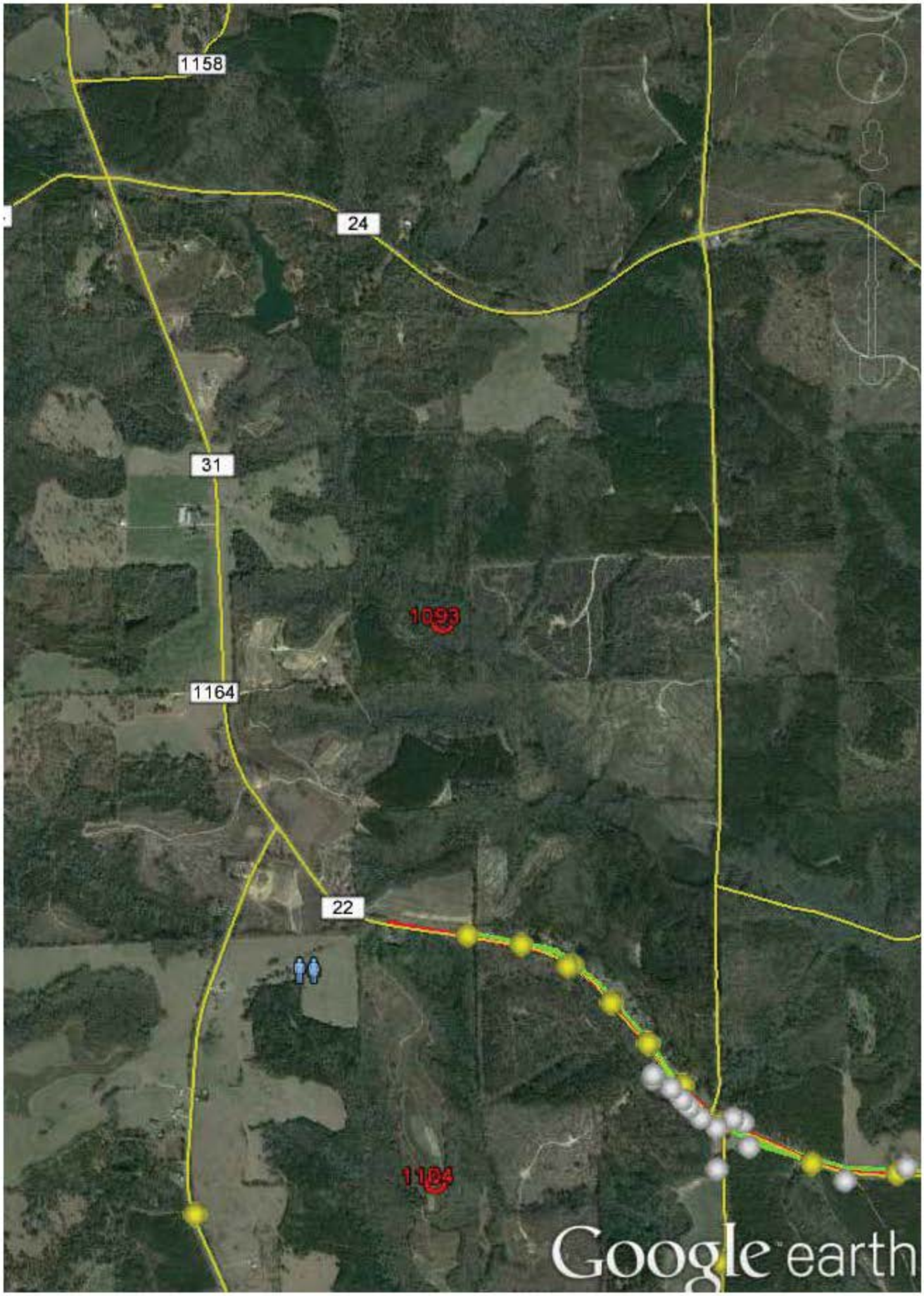
1158
24
31
1093
1164
22
1104
Google earth

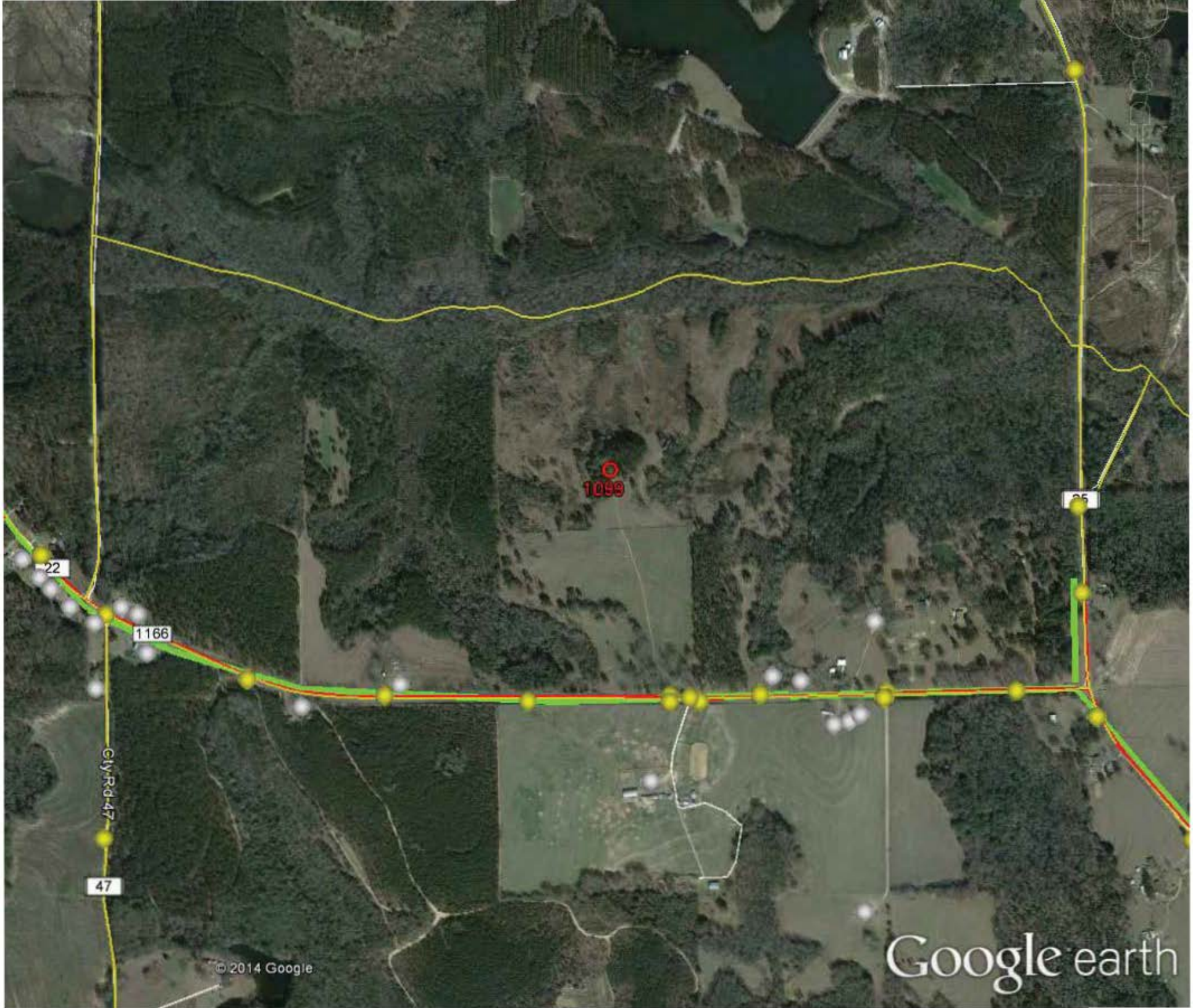
1099
22
1166
25
Cty Rd 47
47
© 2014 Google
Google earth

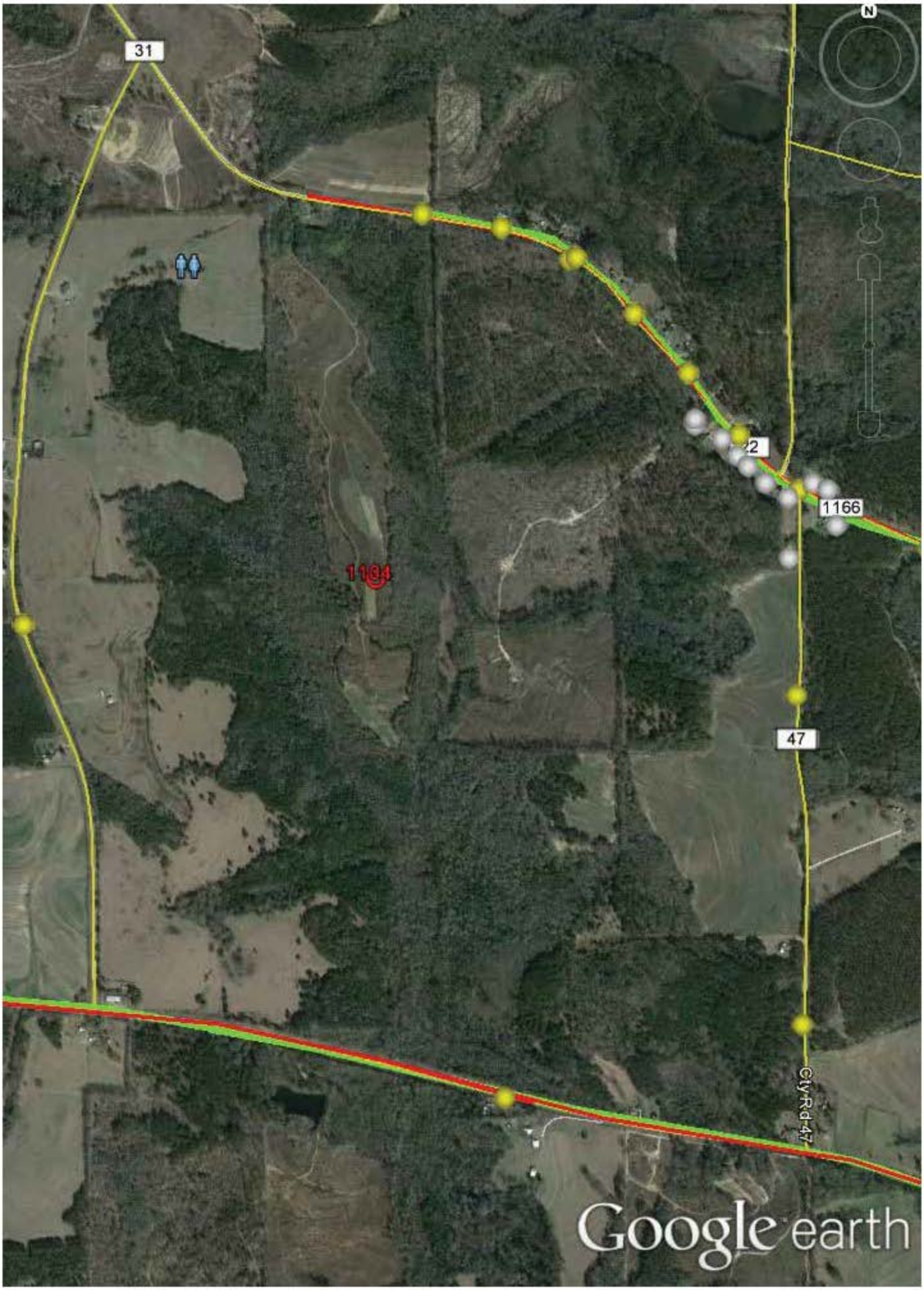
N
31
2
1166
1164
47
Cty Rd 47
Google earth

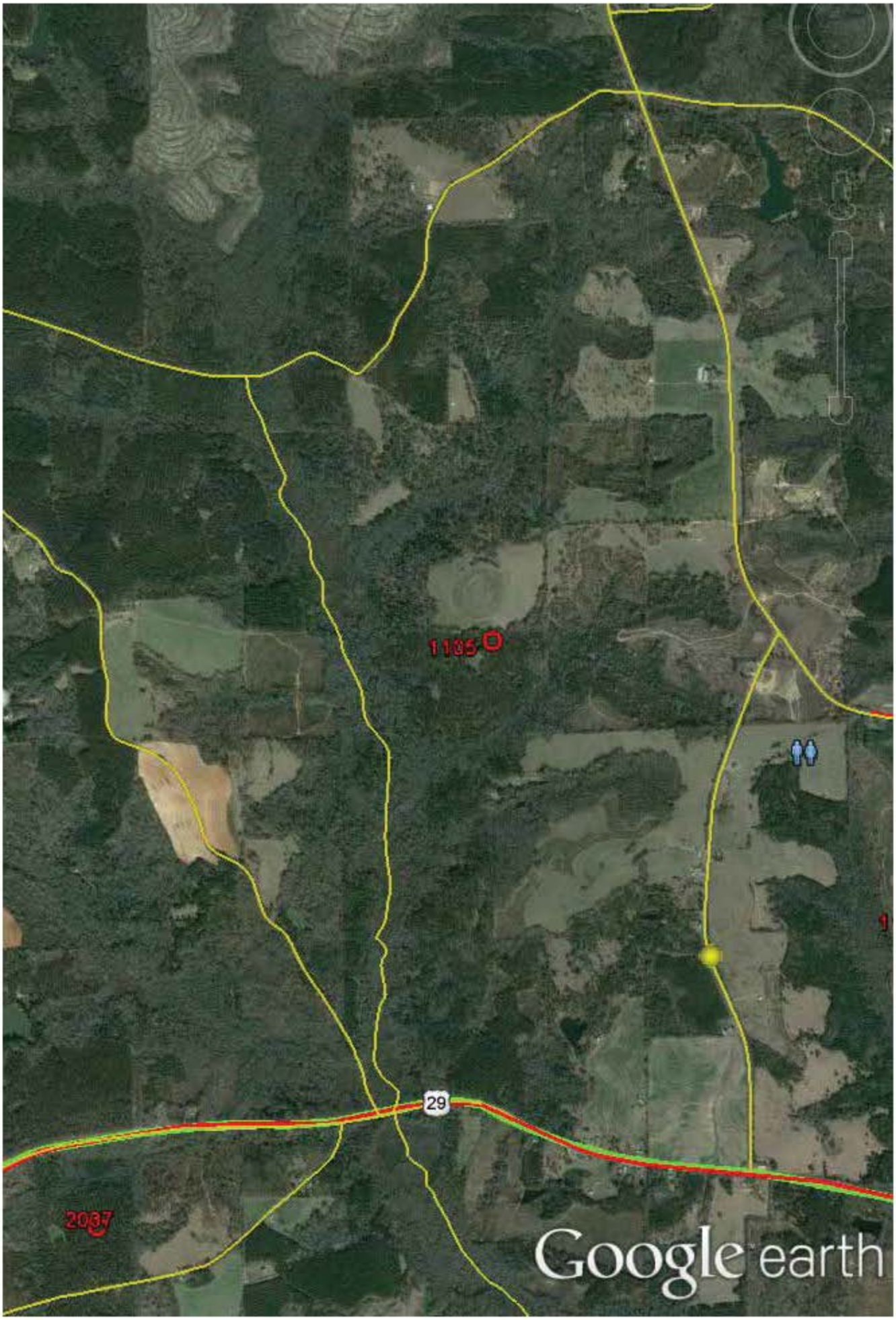
1105
29
2037
Google earth

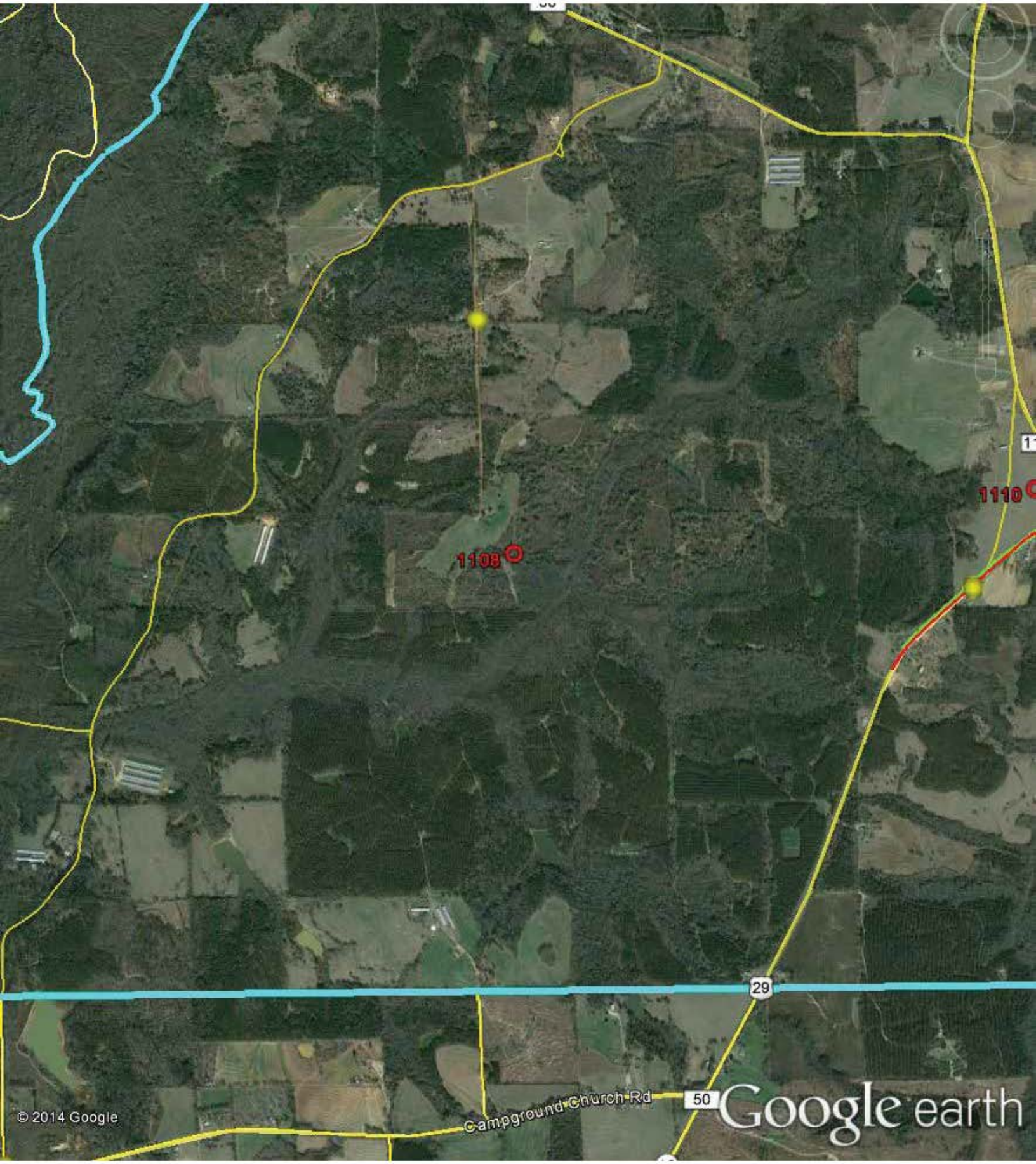
1108
1110
29
50
Campground Church Rd
© 2014 Google
Google earth

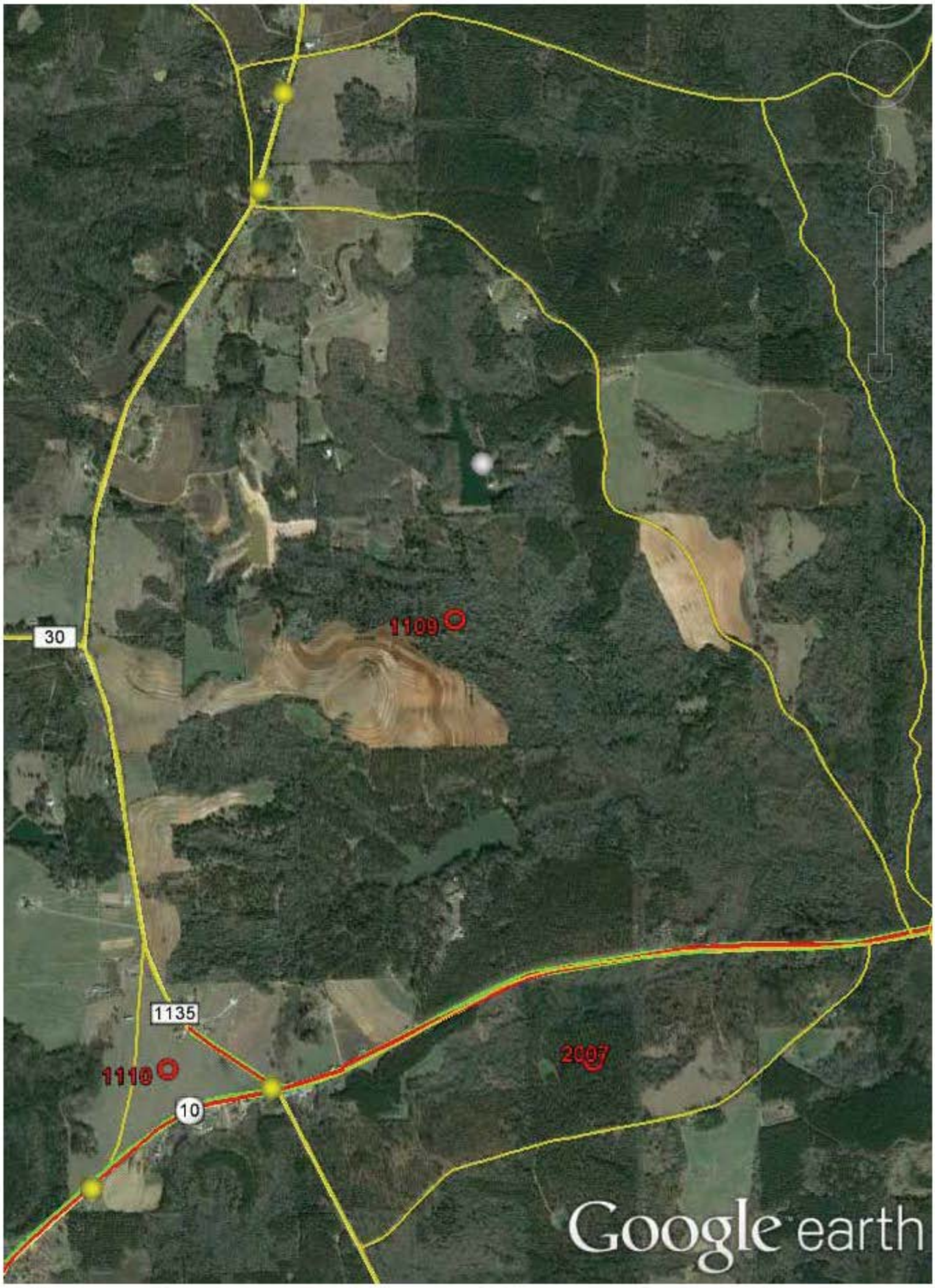
30
1109
1135
1110
10
2007
Google earth

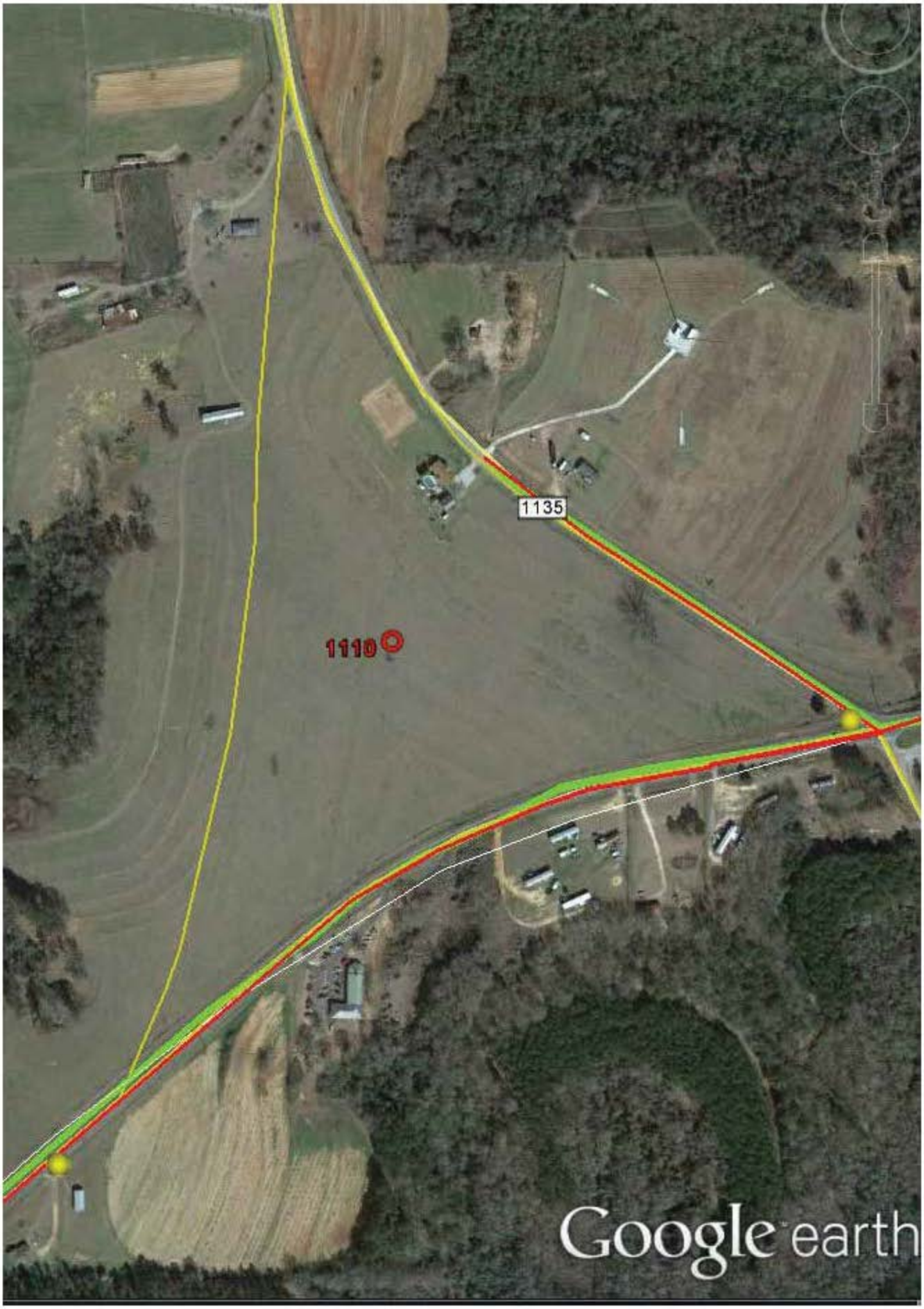
1135
1110
Google earth

1099
1117
Cty Rd 47
1143
47
10
25
2002
2003
2004
Google
Google earth

1165
10
25
2002
2001
06
Creek 2214
© 2014 Google
Google earth

29
25
002
003
06
Google earth

29
Grannie Davis Rd
2002
2003
206
25
2014 Google
Google earth

N
15
47
Grannie Davis Rd
2004
Google earth
2018

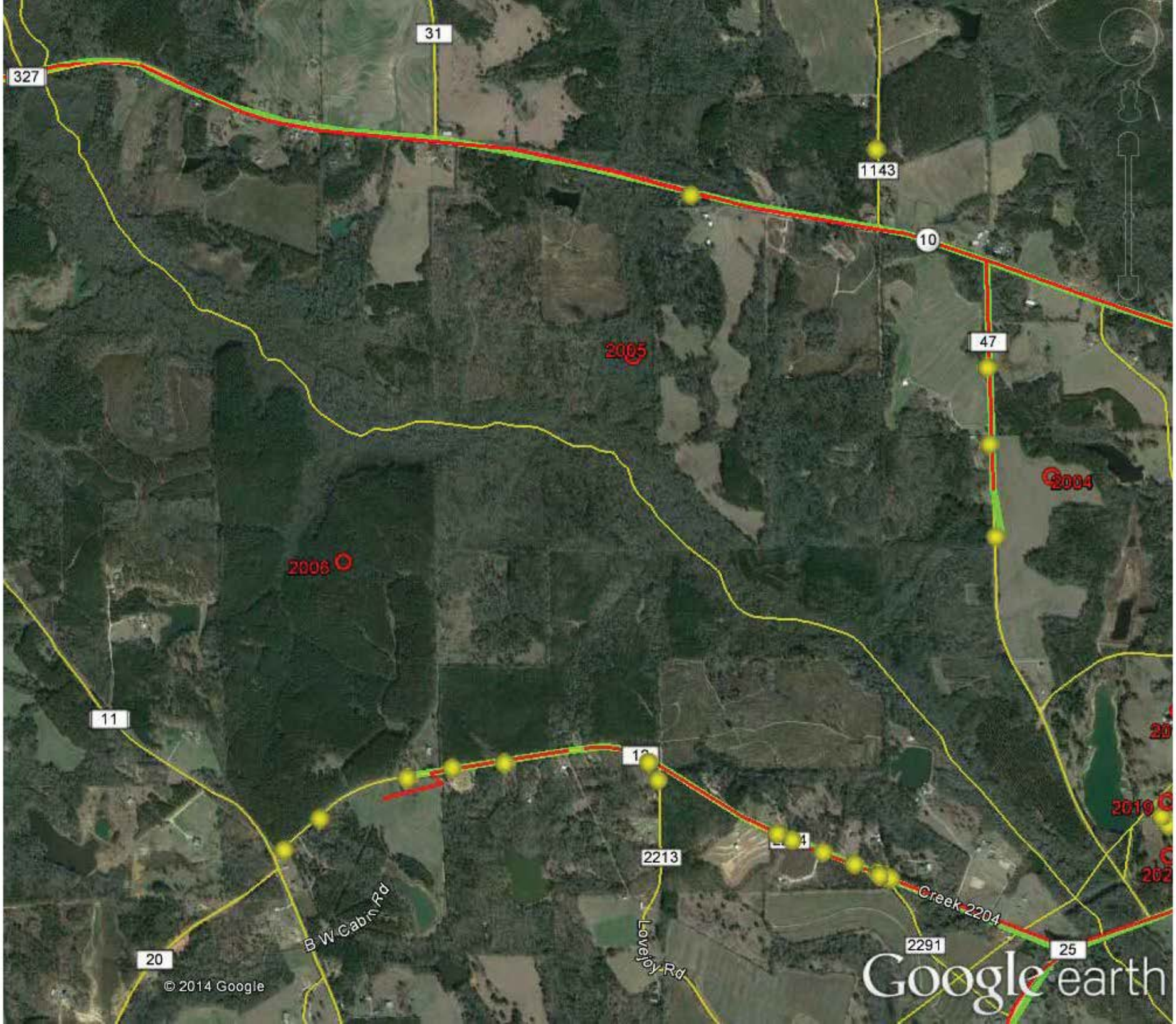
31
327
1143
10
47
2005
2004
2006
11
2213
Creek 2204
2291
25
20
B W Cabin Rd
Lovejoy Rd
© 2014 Google
Google earth

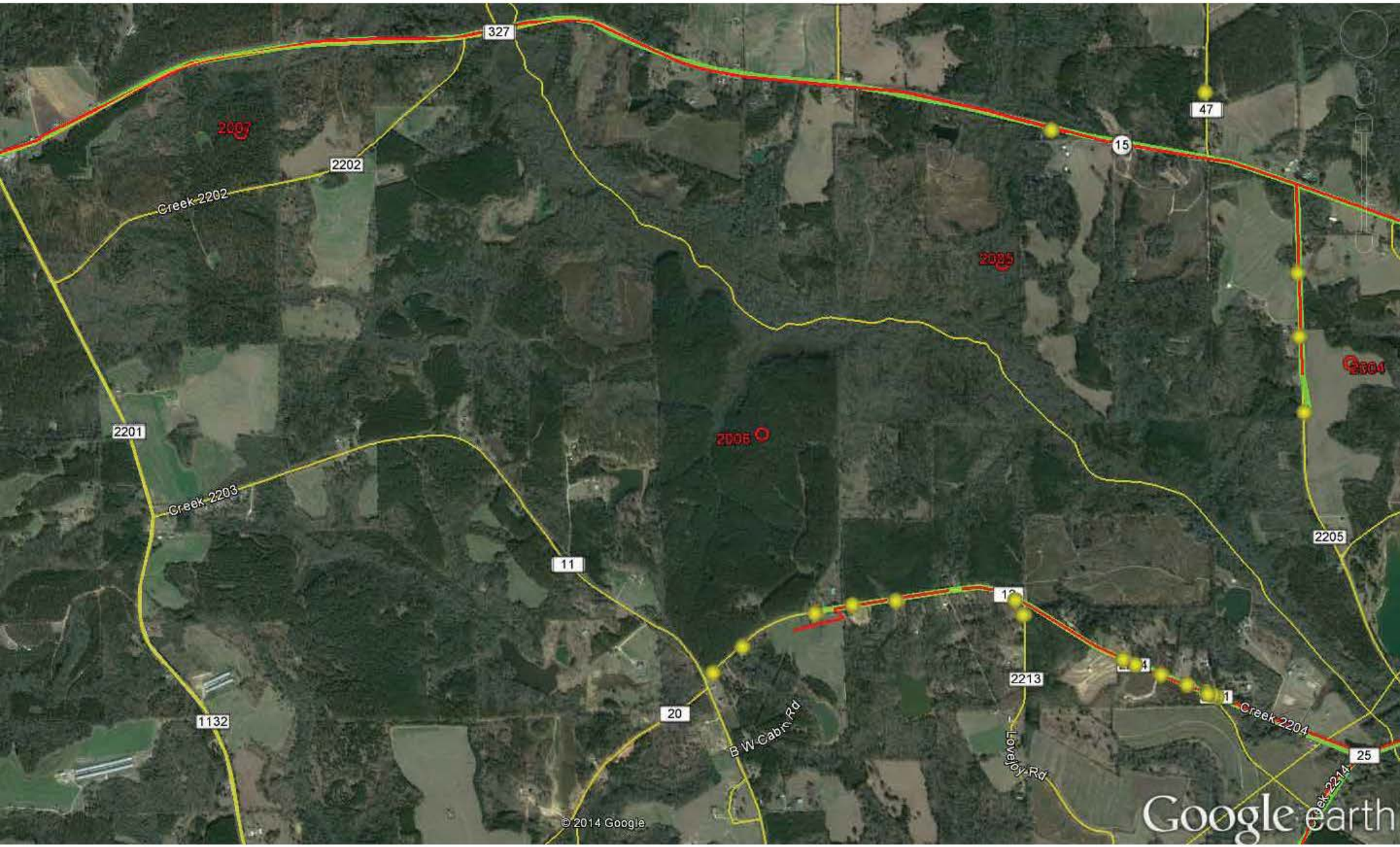
327
2007
2202
Creek 2202
47
15
2005
2004
2201
2006
Creek 2203
11
2205
2213
1132
20
B W Cabin Rd
Lovejoy Rd
Creek 2204
25
Creek 2214
© 2014 Google
Google earth

11
29
1135
2202
1132
Creek 2202
2201
Creek 2203
© 2014 Google
Google earth

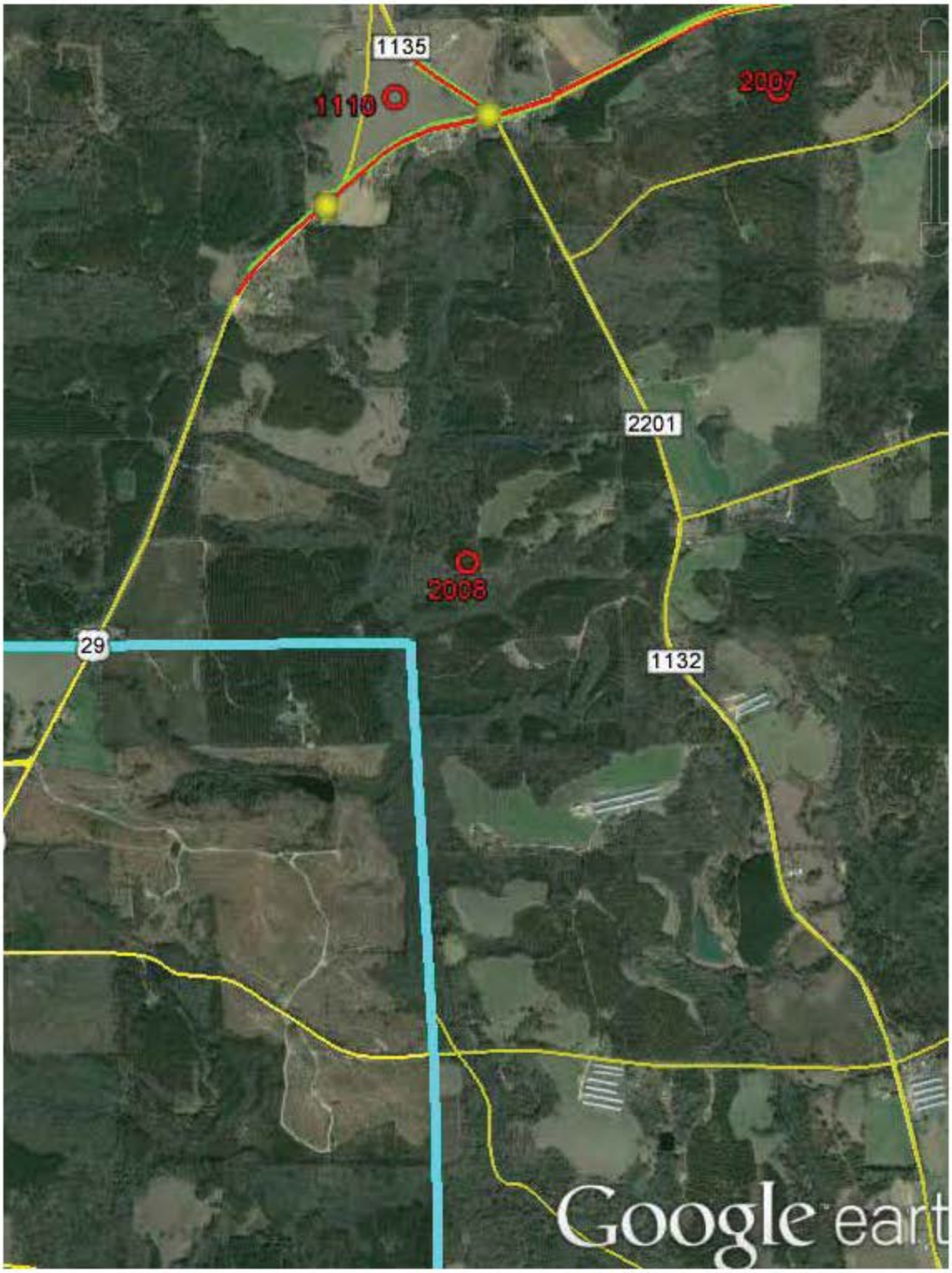
1135
1110
2007
2201
2008
29
1132
Google earth

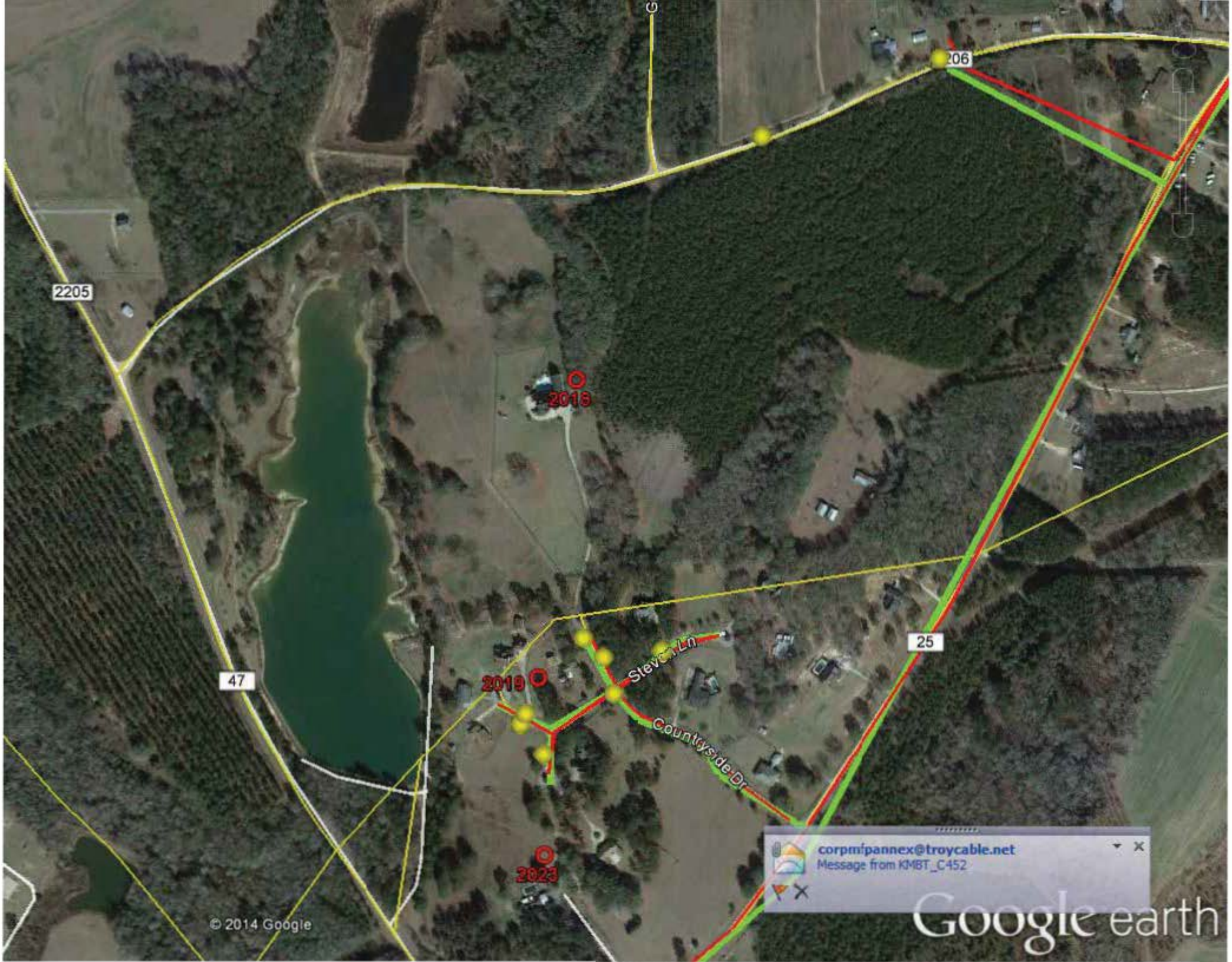
206
2205
2018
2019
2023
47
25
Steve Ln
Countryside Dr
corpmfpannex@troycable.net
Message from KMBT_C452
© 2014 Google
Google earth

Google earth
Lisa Ln
Kimberly Ln
Steven Ln
Countryside Dr
2010

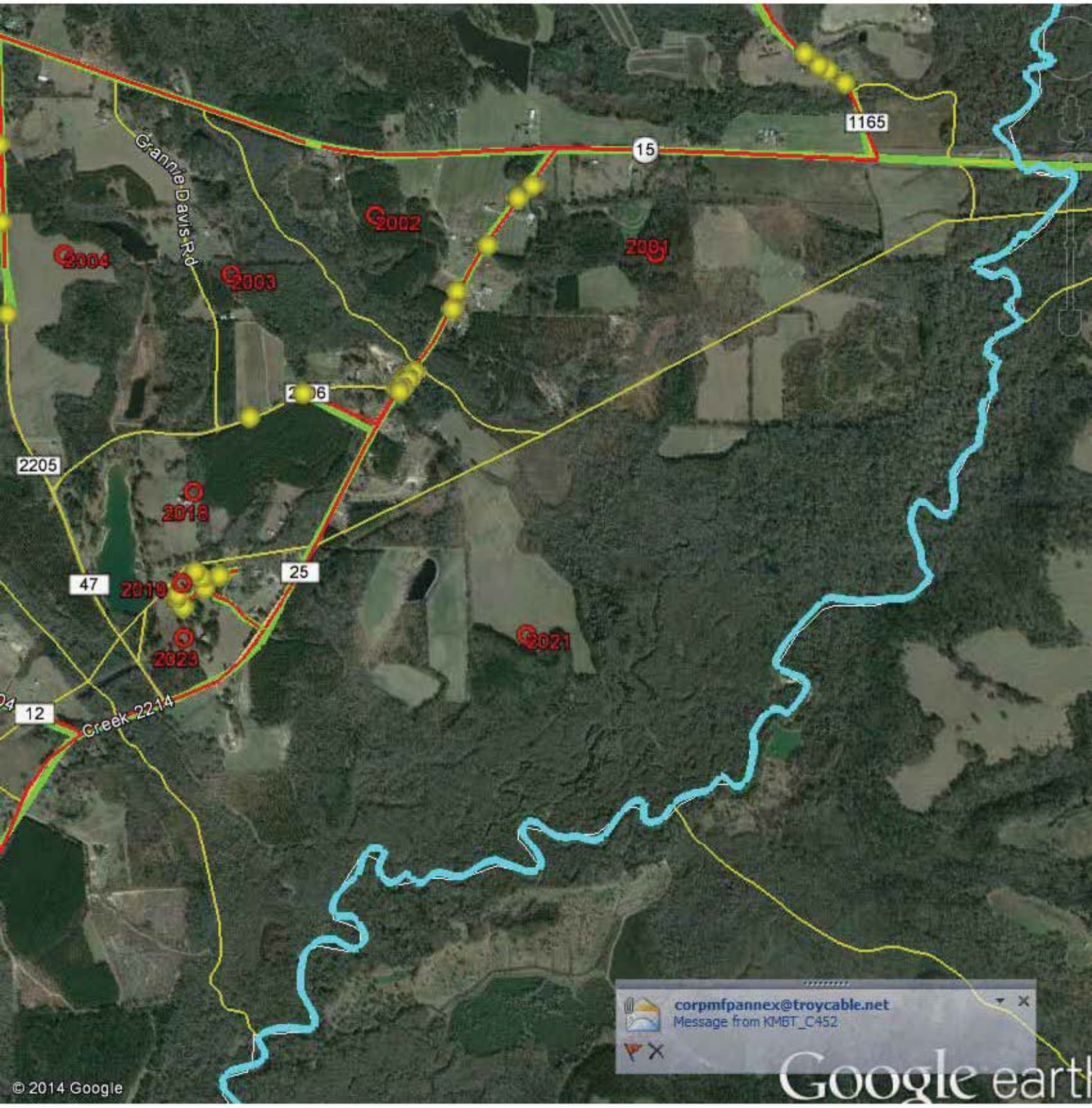
1165
15
Grannie Davis Rd
2002
2001
2004
2003
2205
2018
47
2019
25
2023
2021
12
Creek 2214
corpmfpannex@troycable.net
Message from KMBT_C452
© 2014 Google
Google earth

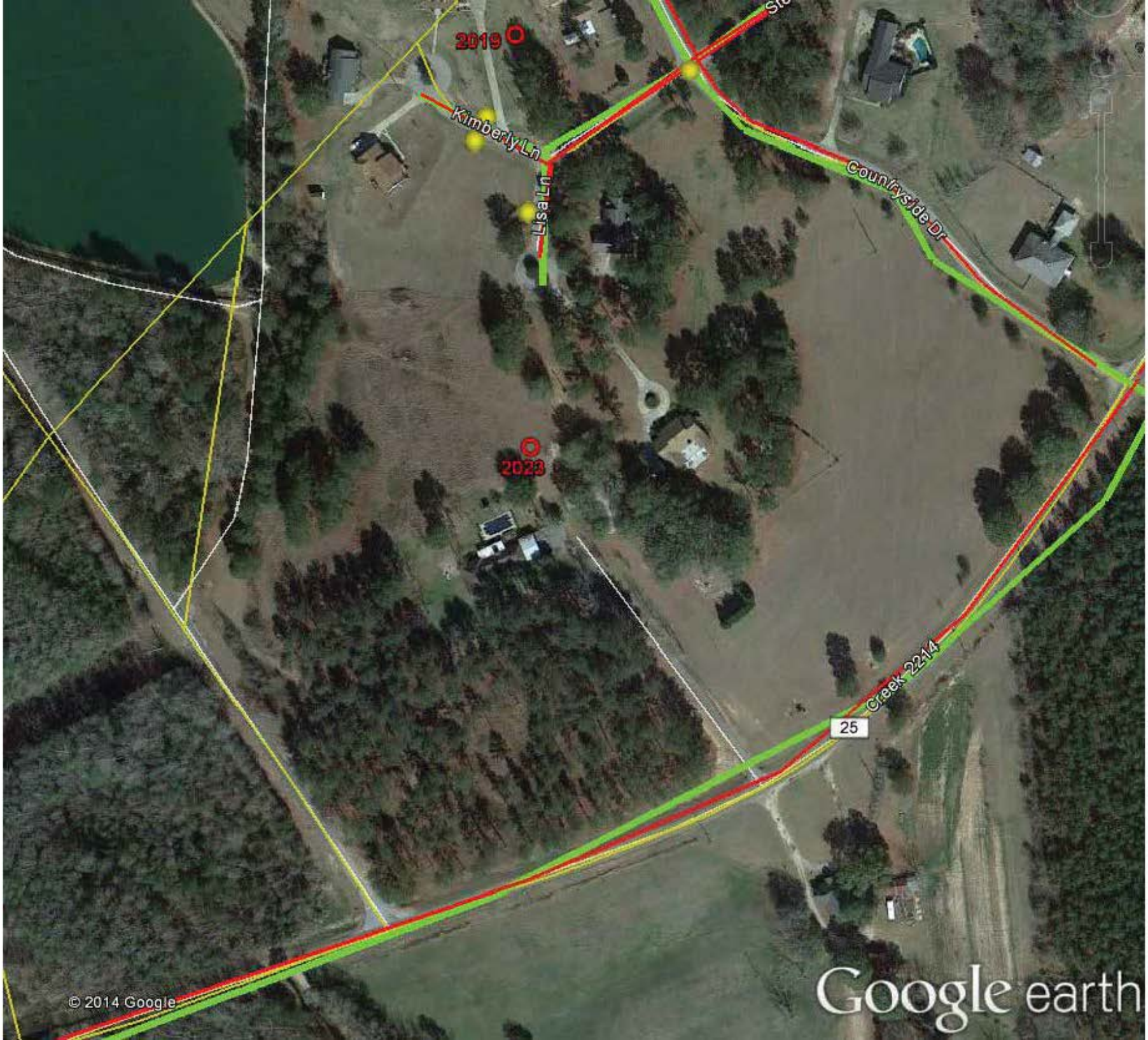
2019
Kimberly Ln
Lisa Ln
Countryside Dr
2023
Creek 2214
25
© 2014 Google
Google earth