1080
Google earth

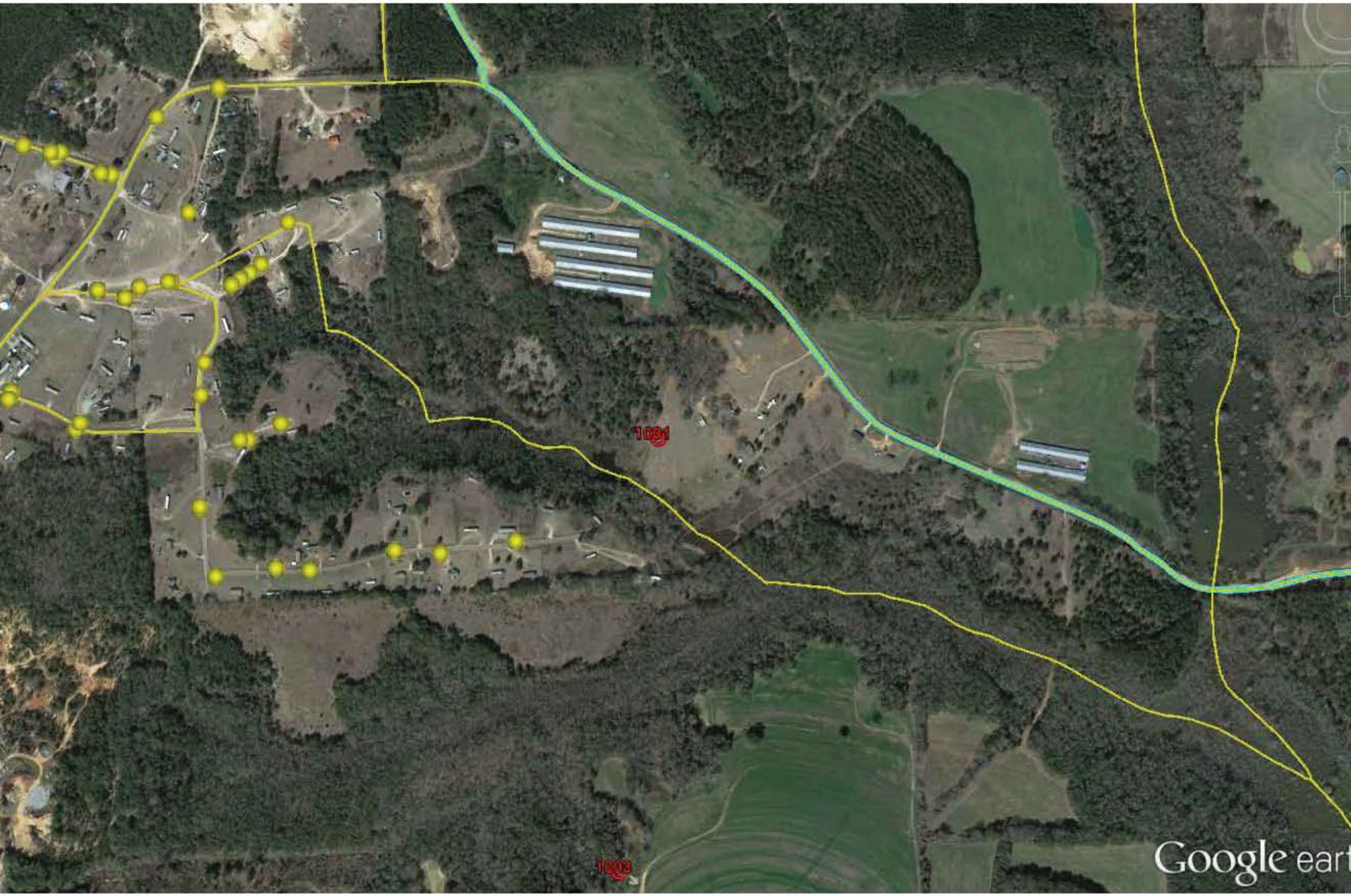
1001
1003
Google eart

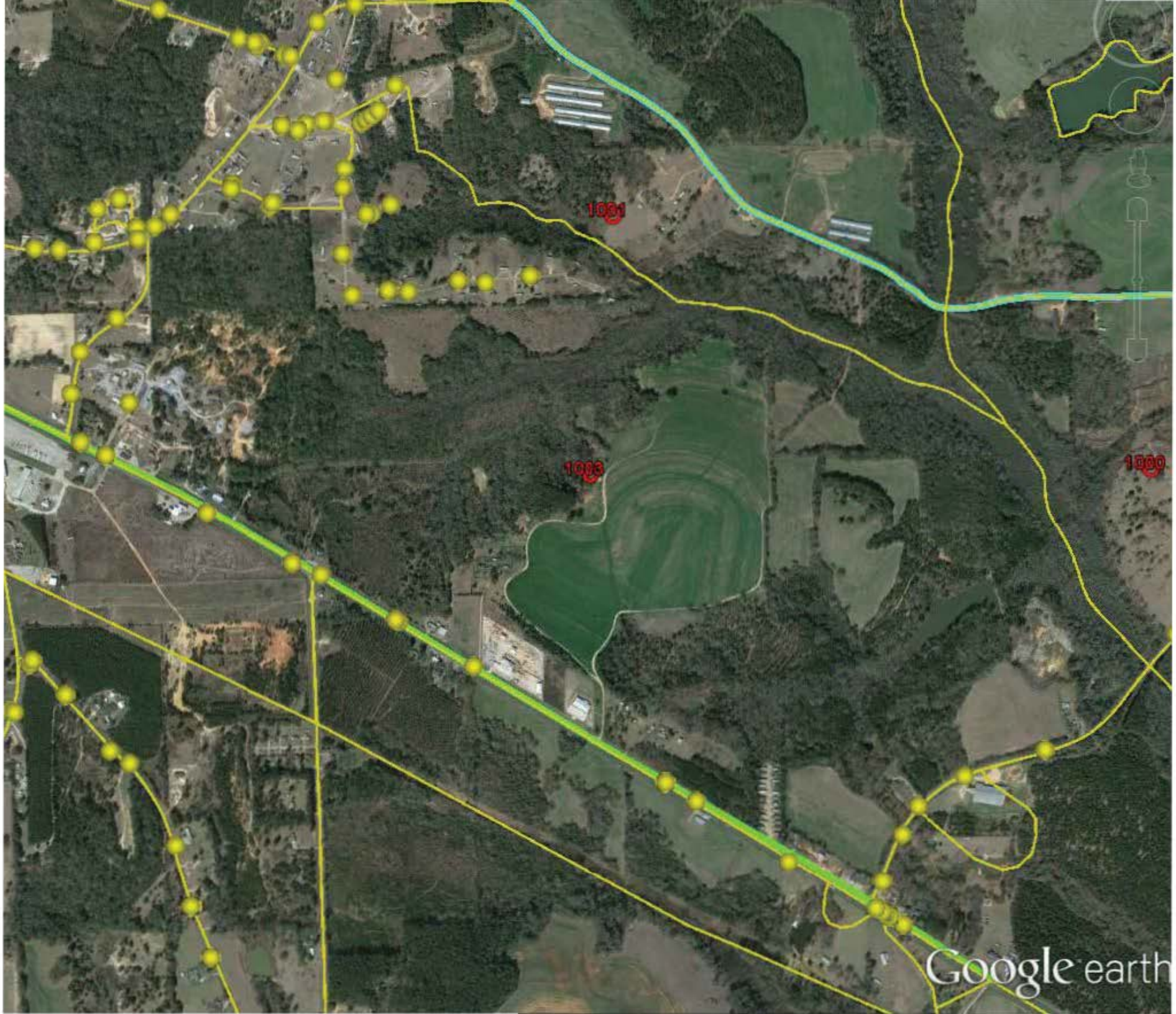
1081
1083
1080
Google earth

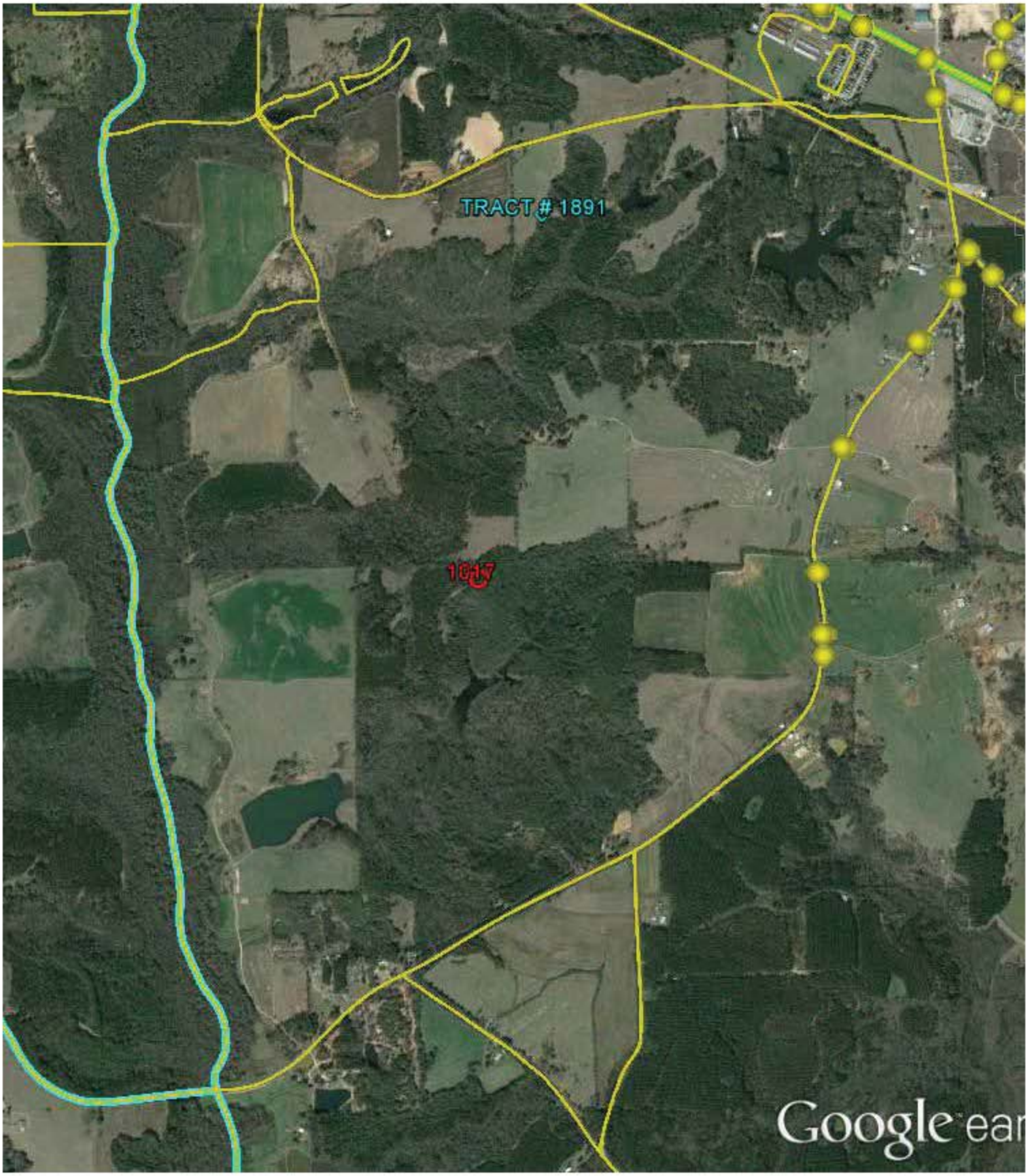
TRACT # 1891
1017
Google ear

1030
1031
Google ear

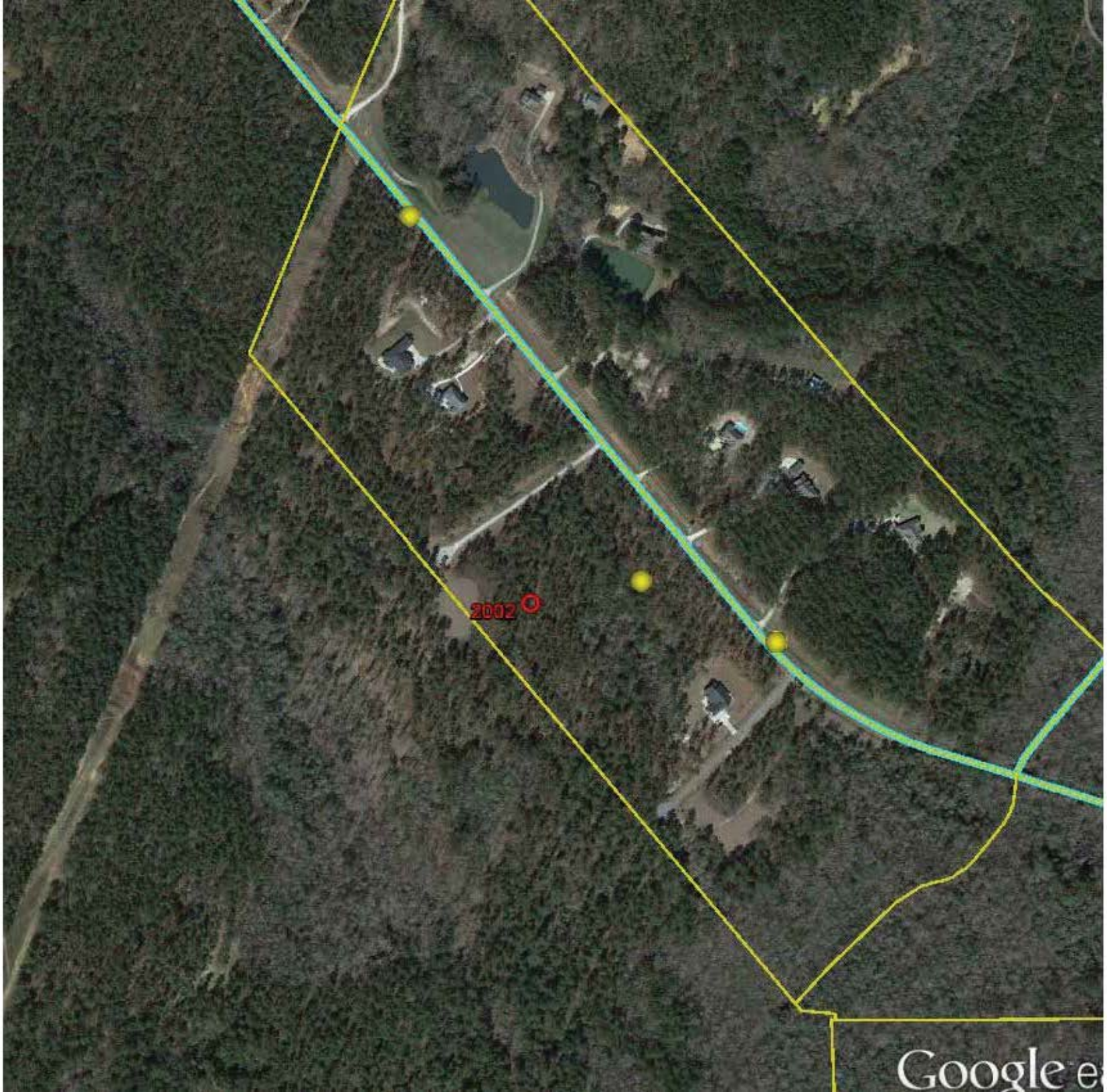
2002
Google

2005
Google earth
Imagery Date: 2/16/2013 31°47'42.32" N 85°54'07.14" W elev 498 ft eye alt 1006 ft

2005
2006
Google earth

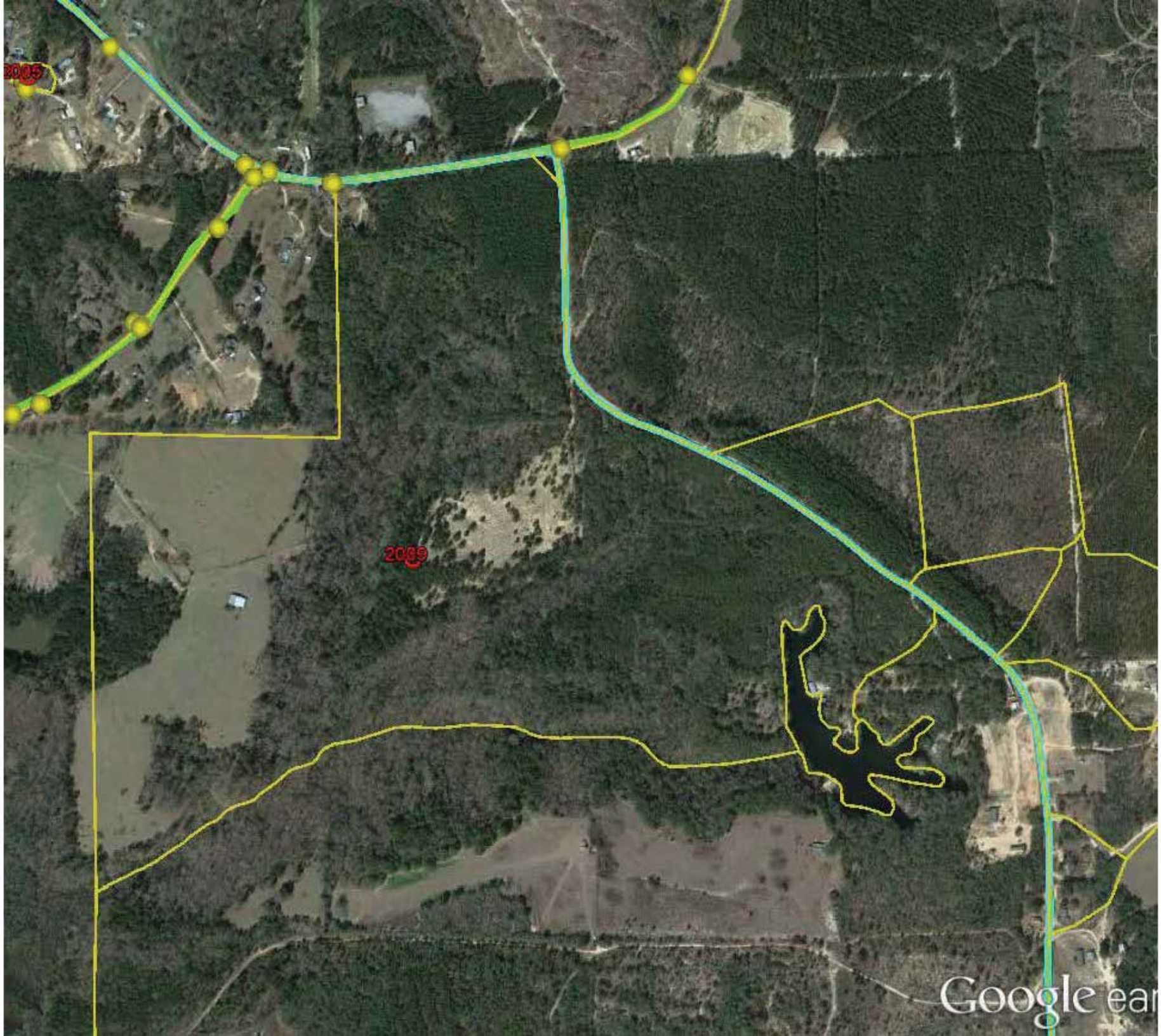
2085
2089
Google ear

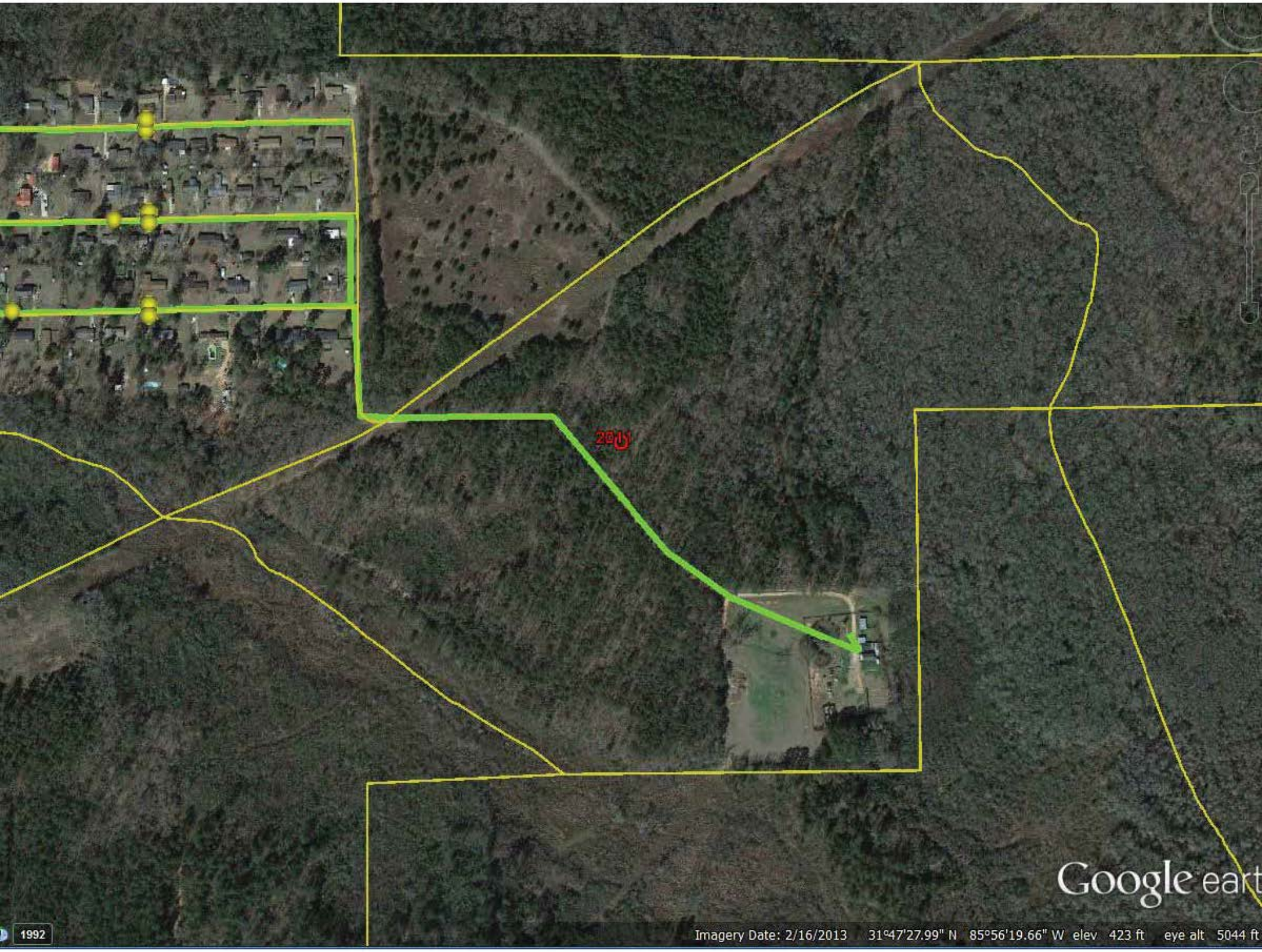
2010
Google eart
1992
Imagery Date: 2/16/2013 31°47'27.99" N 85°56'19.66" W elev 423 ft eye alt 5044 ft

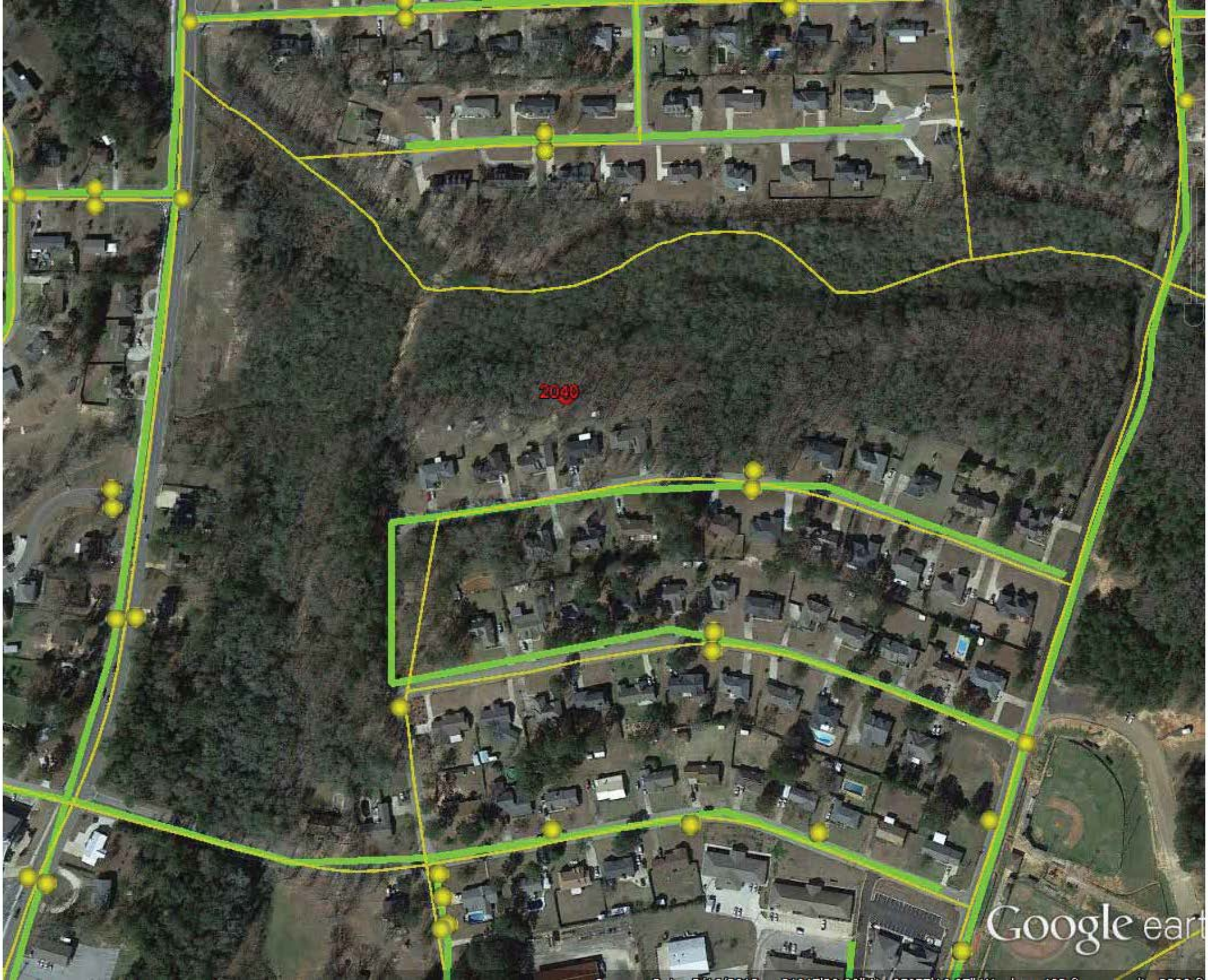
2040
Google eart

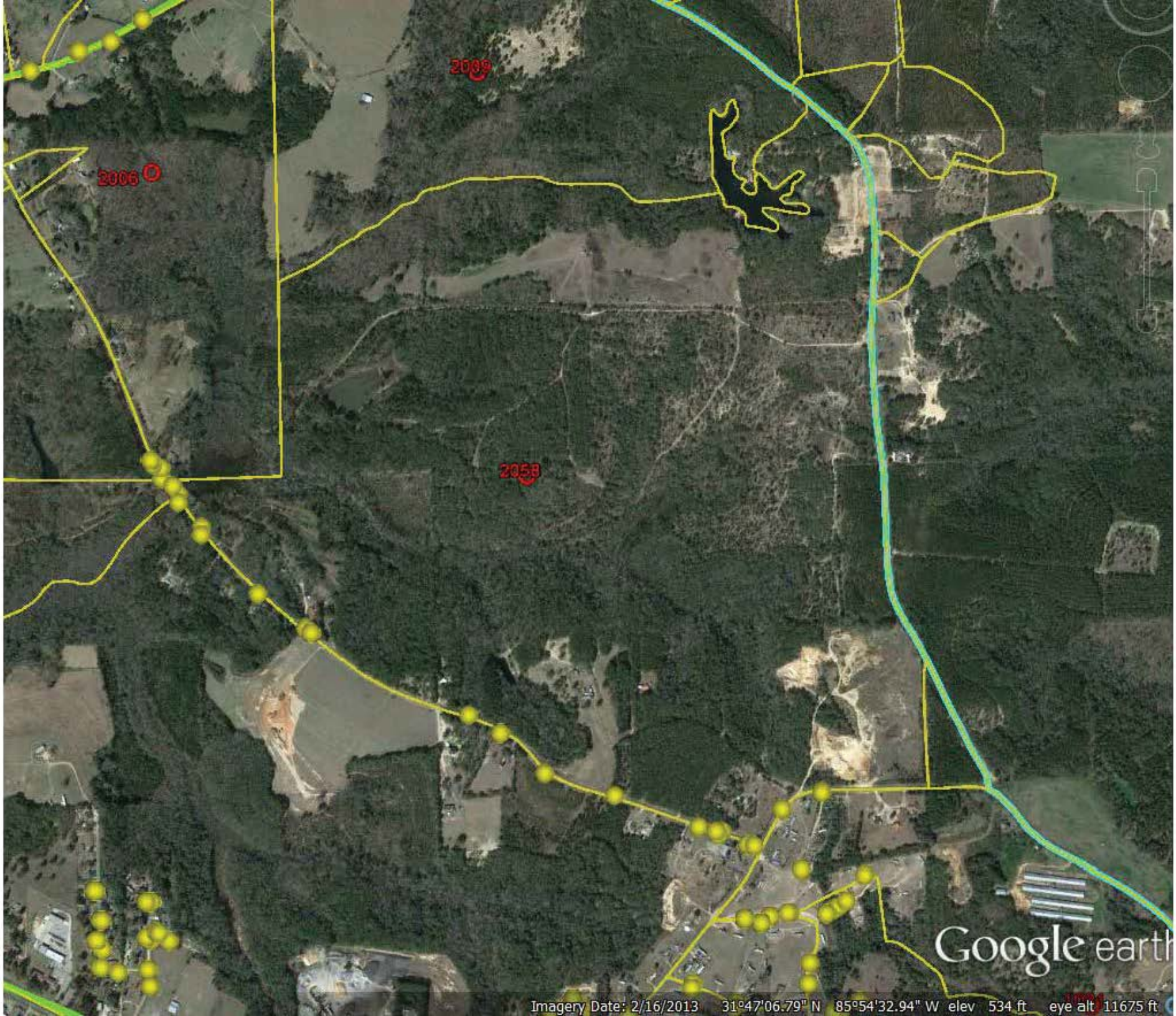
2009
2006
2058
Google earth
Imagery Date: 2/16/2013 31°47'06.79" N 85°54'32.94" W elev 534 ft eye alt 11675 ft

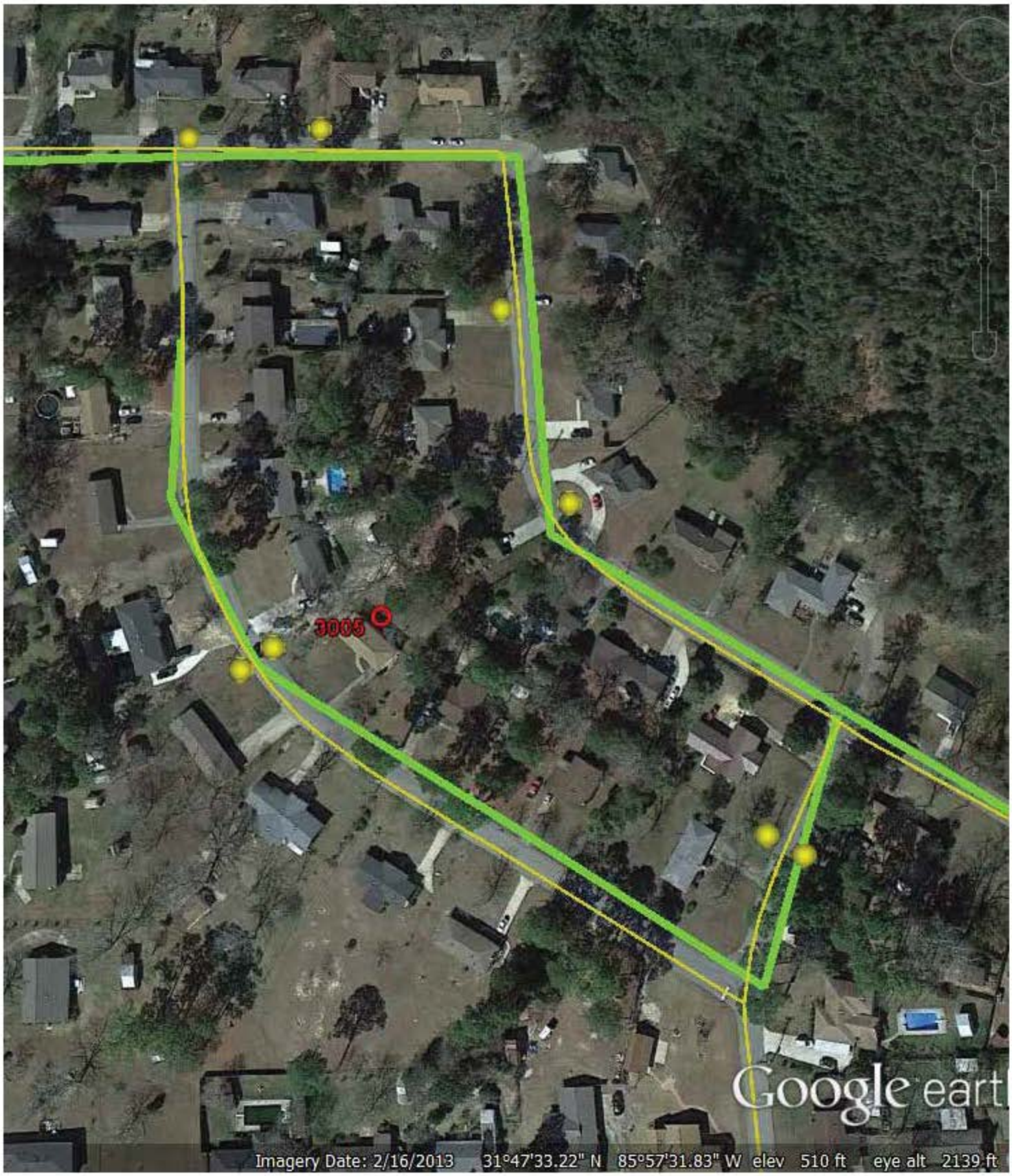
3005
Google earth
Imagery Date: 2/16/2013 31°47'33.22" N 85°57'31.83" W elev 510 ft eye alt 2139 ft

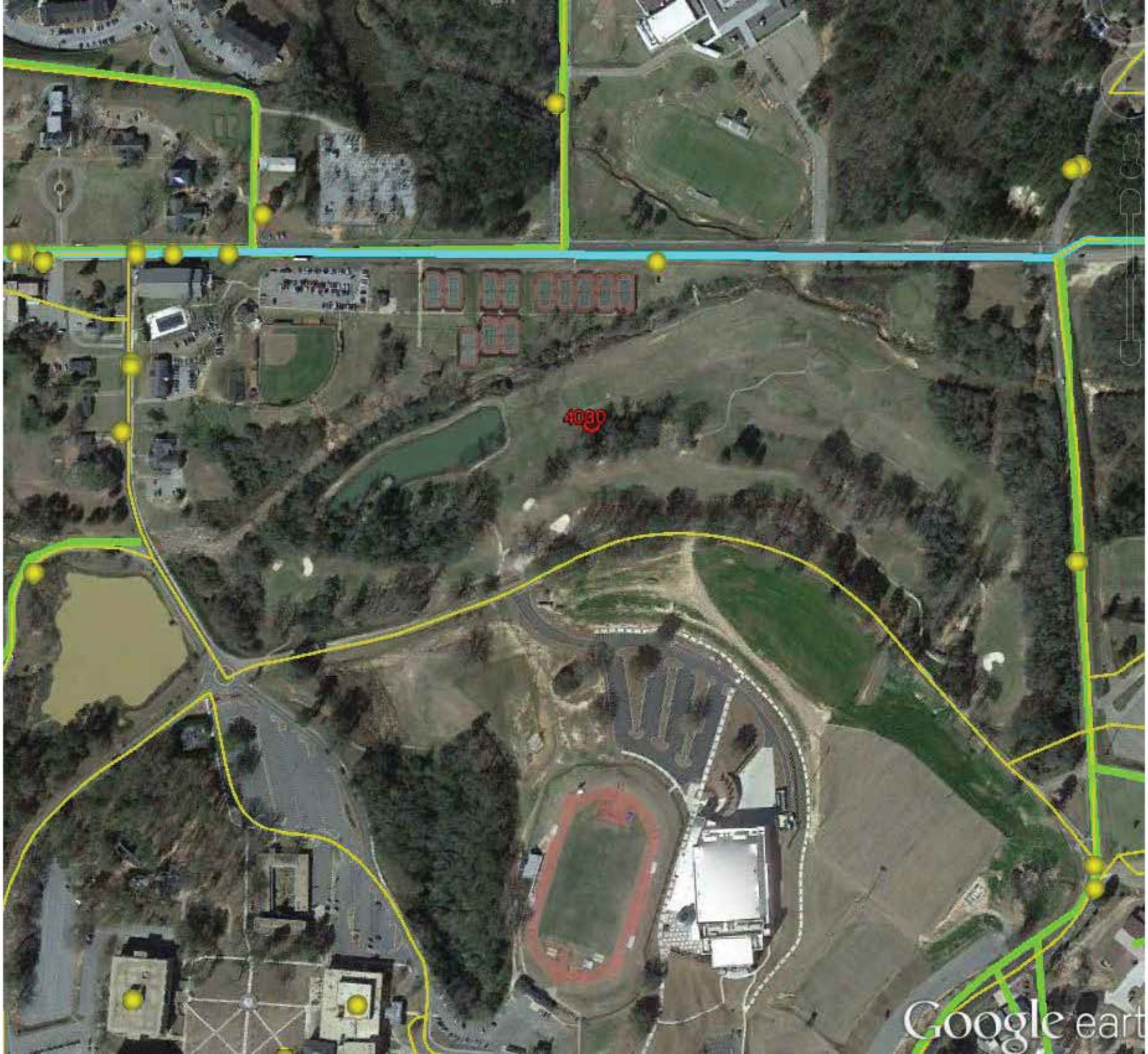
4080
Google eart

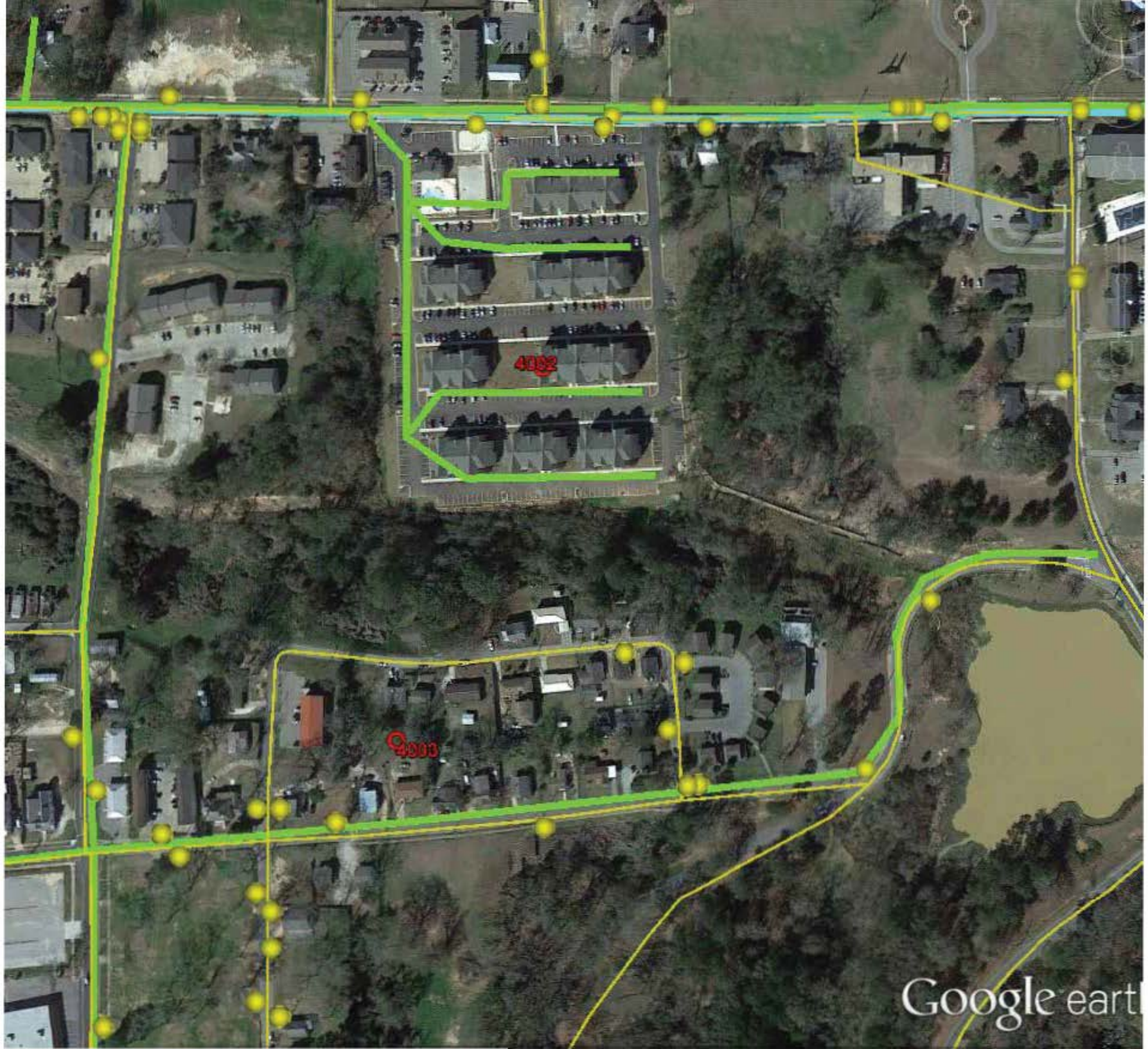
4002
4003
Google earth

4003
Google earth
Imagery Date: 2/16/2013 31°48'18.56" N 85°57'47.41" W elev 476 ft eye alt 1890 ft