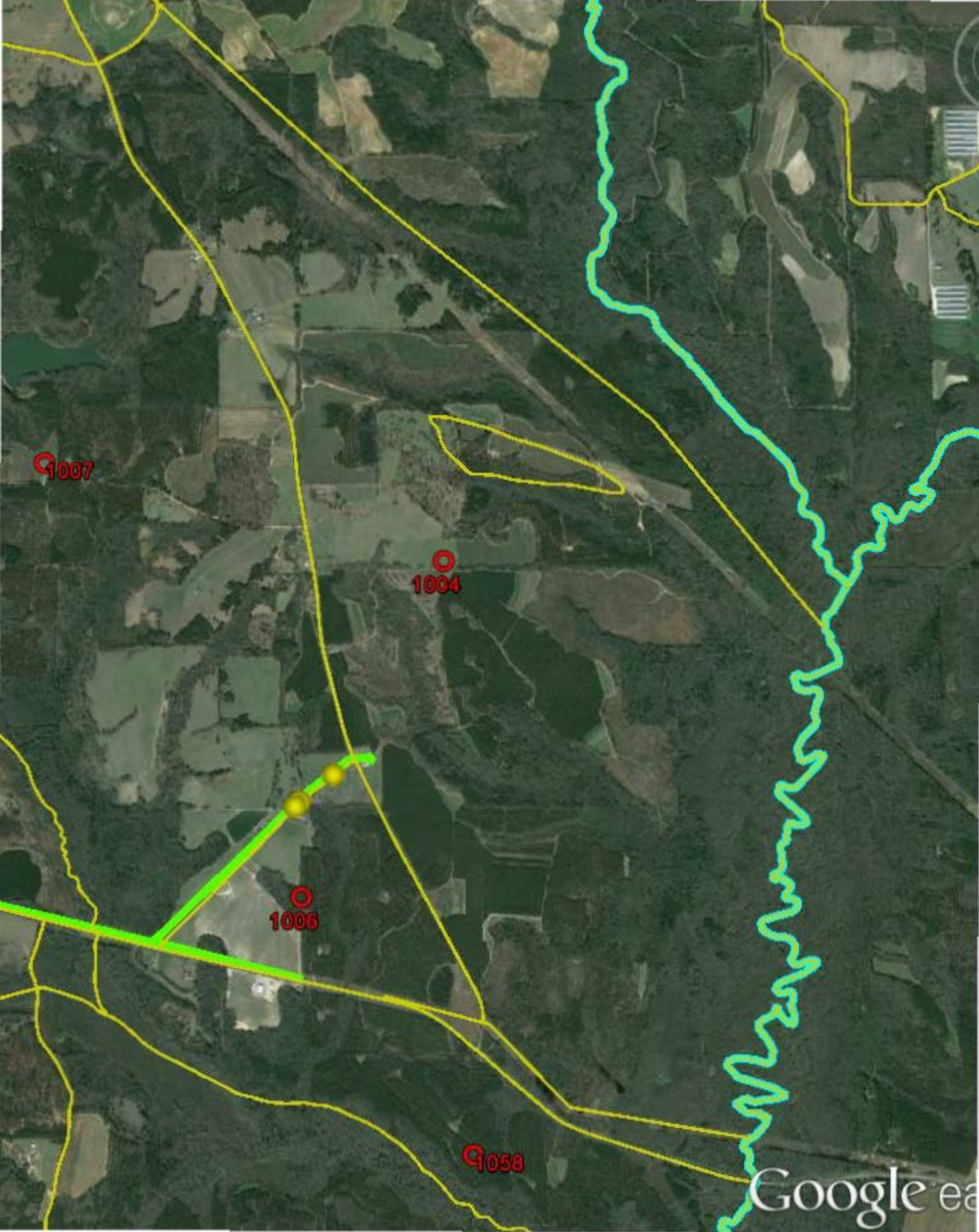
1007
1004
1006
1058
Google ea

1006
Google eart

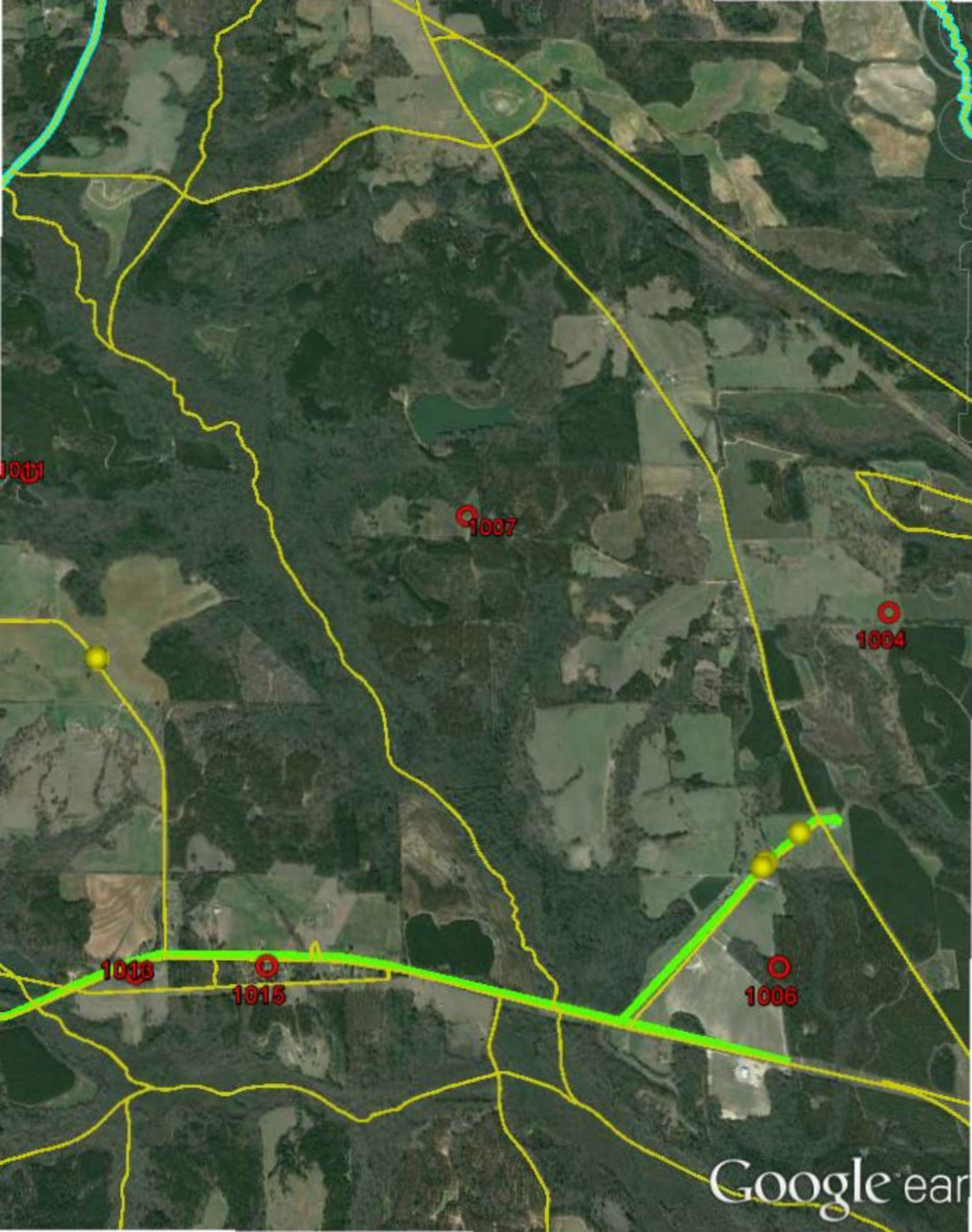
1001
1007
1004
1018
1015
1006
Google ear

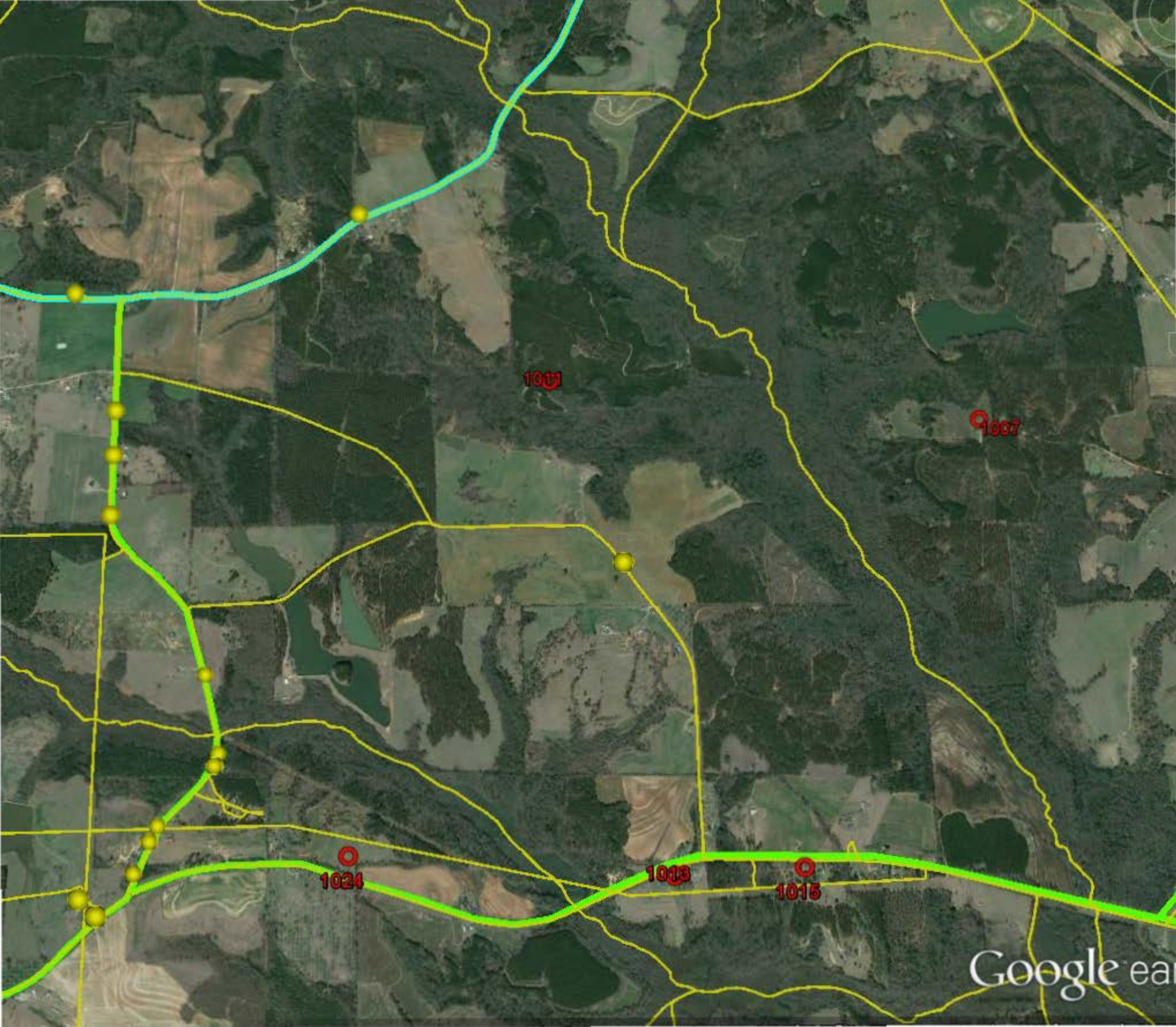
1001
1007
1024
1013
1015
Google ea

1013
Google earth

1015
Google earth

1017
Google earth

1024
Google earth

1006
1058
Google ear

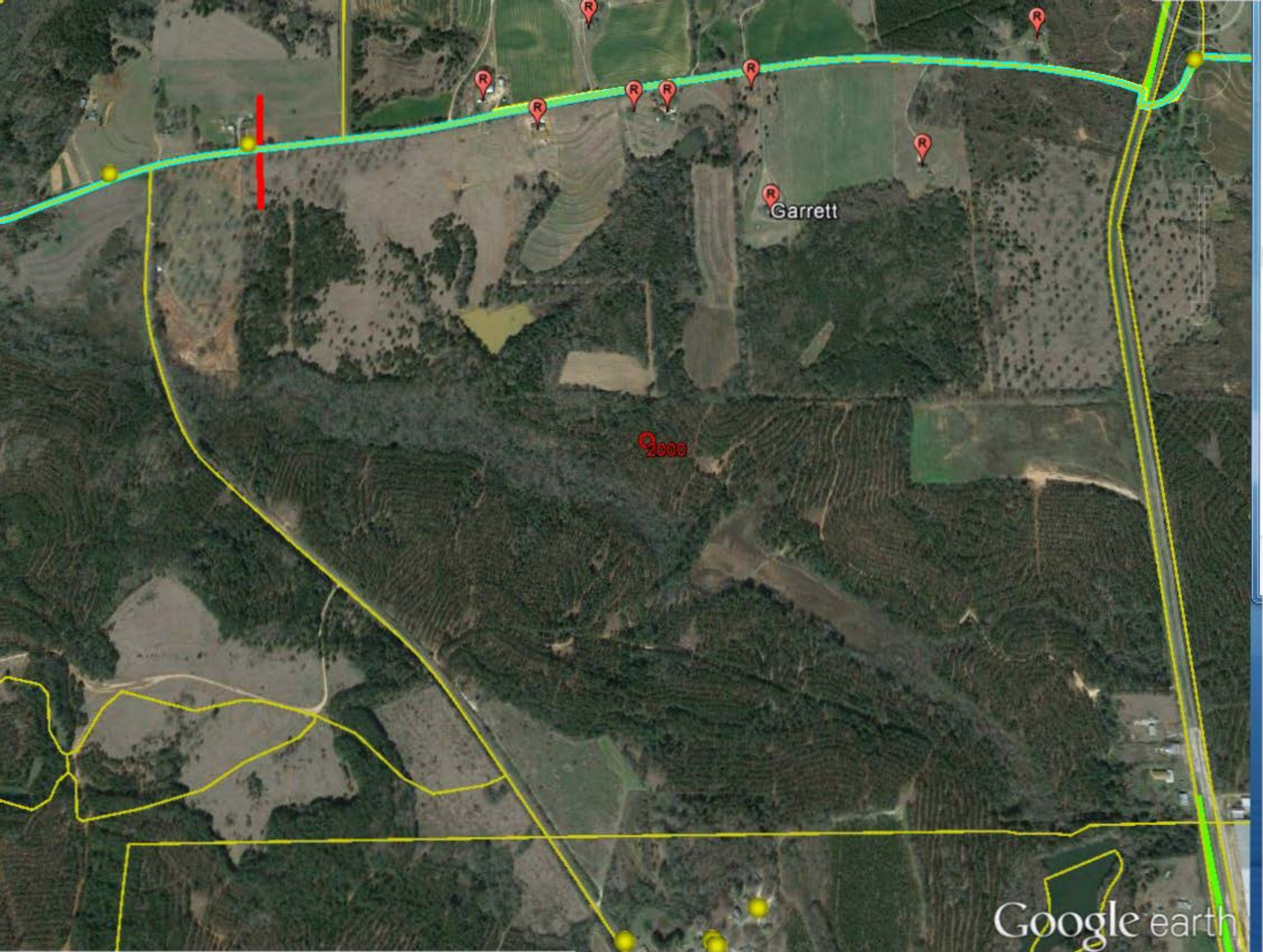
Garrett
2000
Google earth

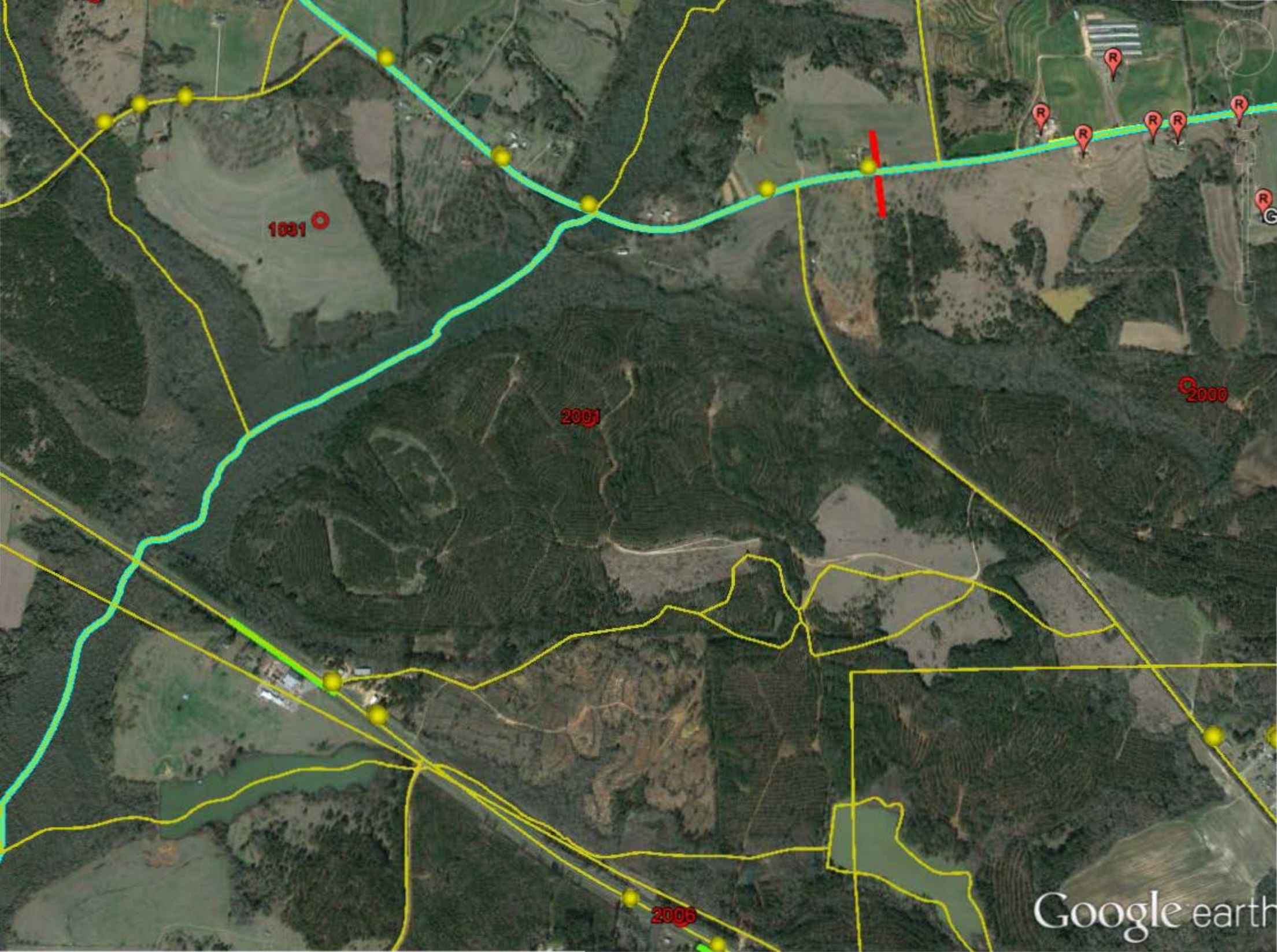
1031
2001
2000
2005
Google earth

2006
Google earth

3017
Google earth
Imagery Date: 2/16/2013 31°43'12.81" N 85°50'46.52" W elev 431 ft eye alt 6105 ft

3053
Google eart

3067
Google earth

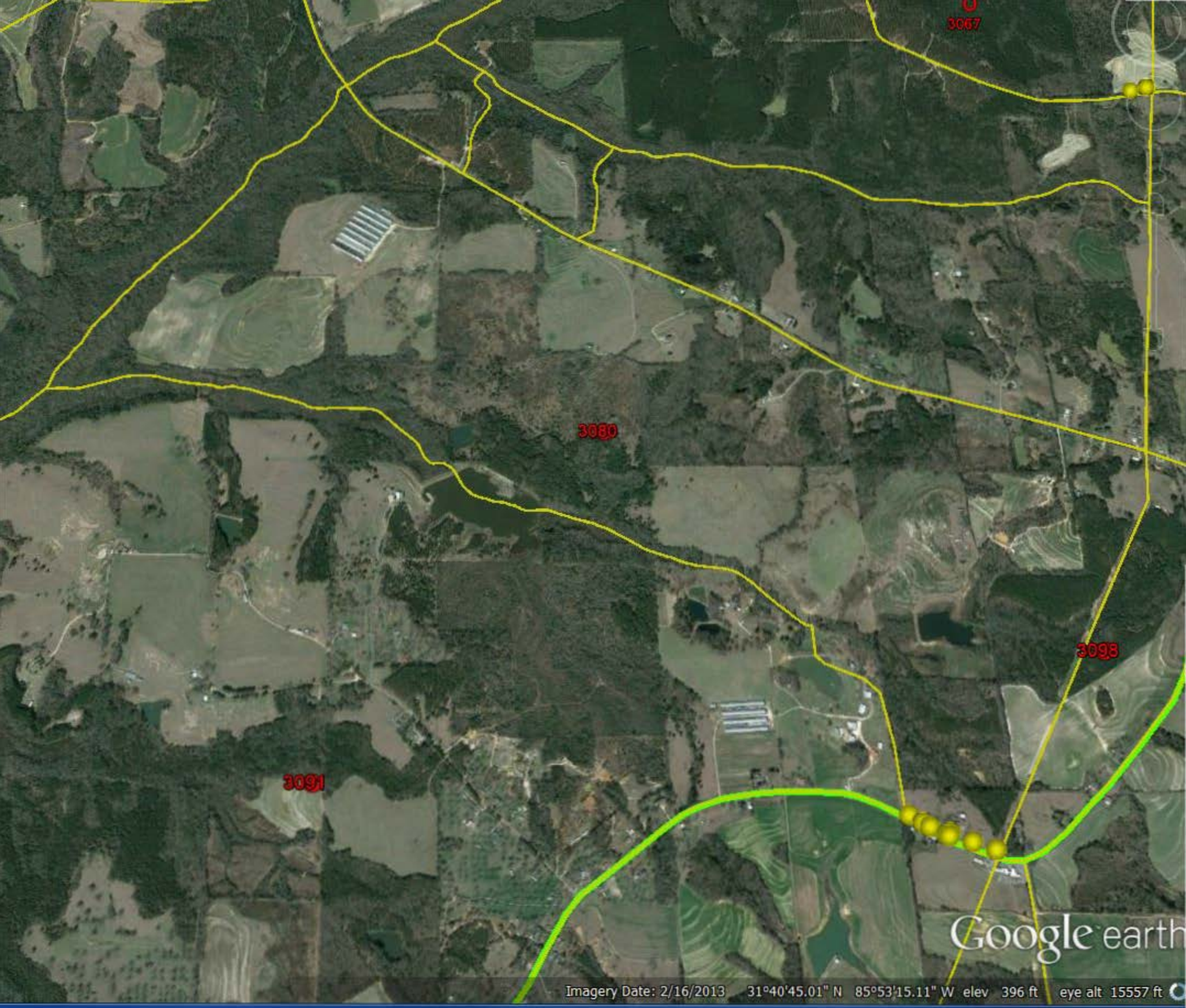
3067
3080
3098
3091
Google earth
Imagery Date: 2/16/2013 31°40'45.01" N 85°53'15.11" W elev 396 ft eye alt 15557 ft
5:01 PM

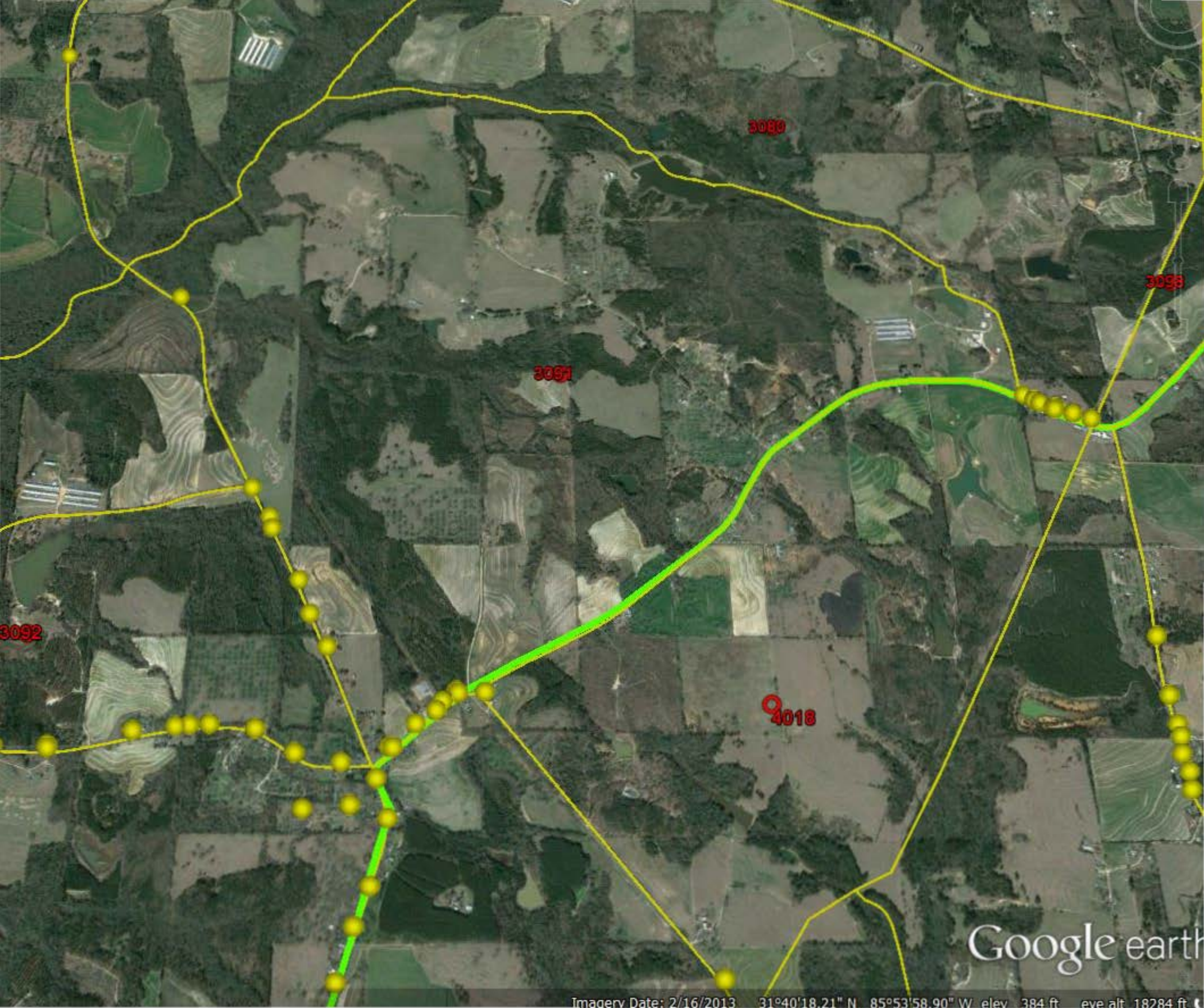
3080
3098
3091
3092
4018
Google earth
Imagery Date: 2/16/2013 31°40'18.21" N 85°53'58.90" W elev 384 ft eye alt 18284 ft

3092
4053
4056
Google earth
Imagery Date: 2/16/2013 31°39'23.27" N 85°54'46.56" W elev 350 ft eye alt 12252 ft

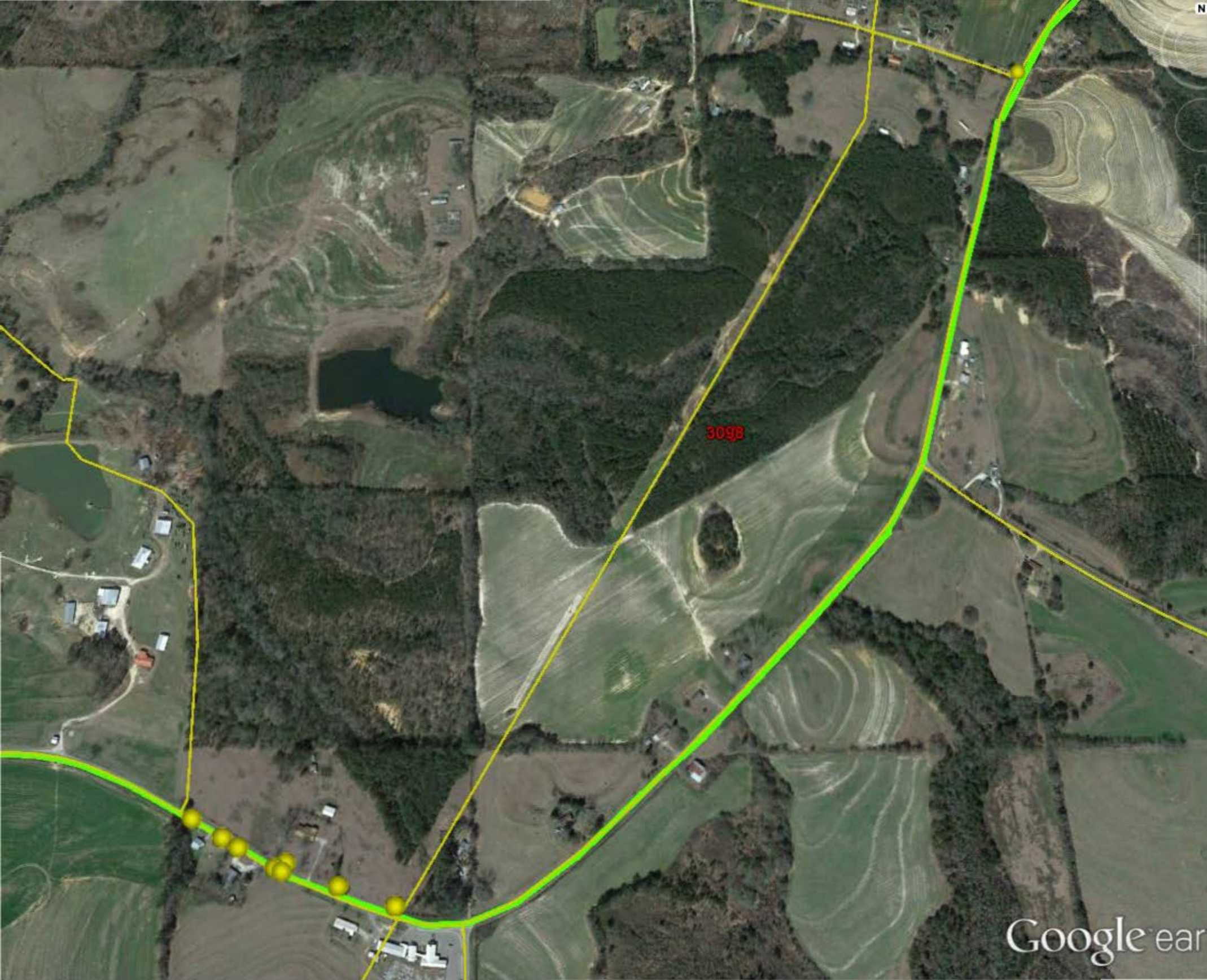
309B
Google ear

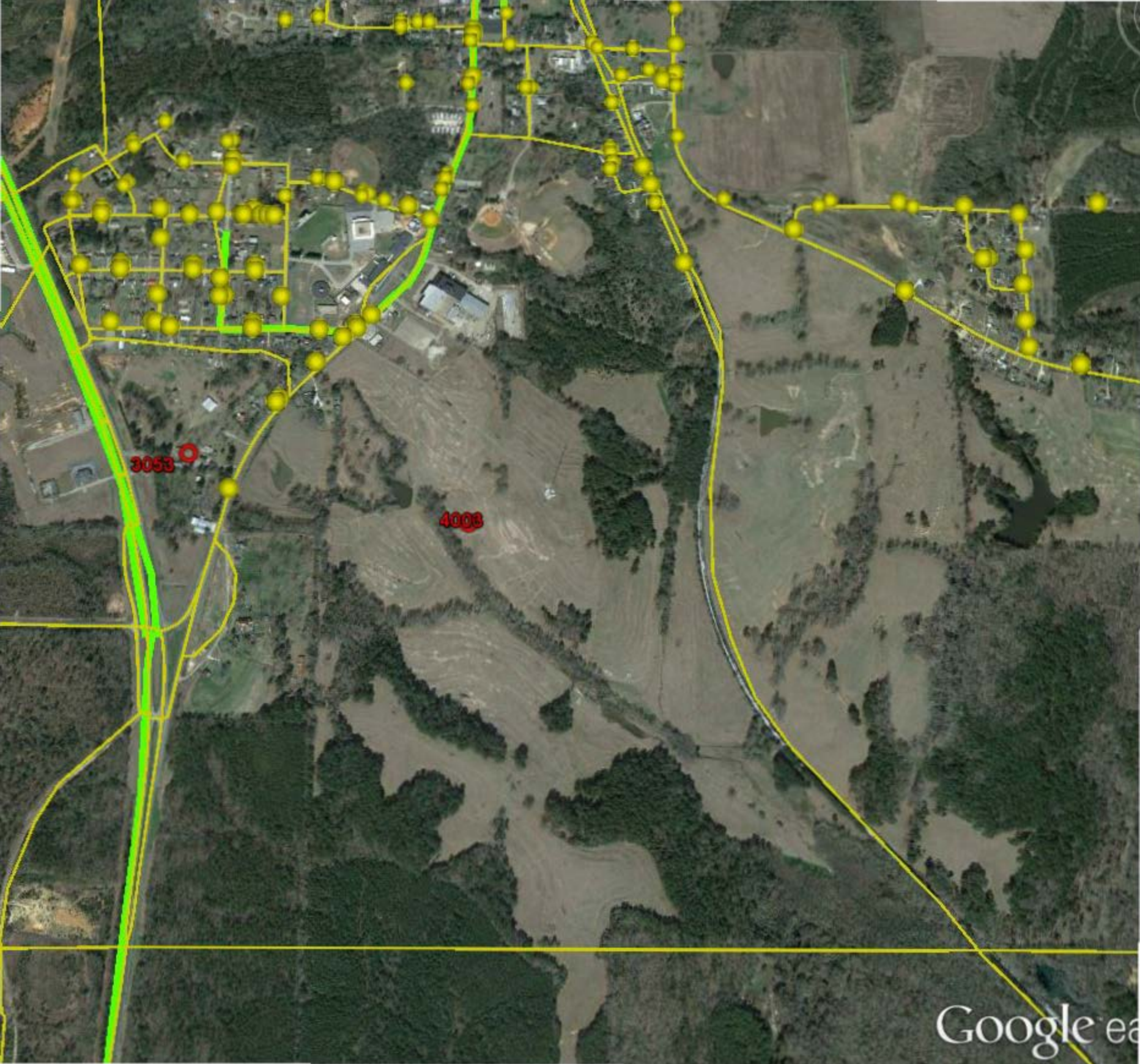
3053
4008
Google ea

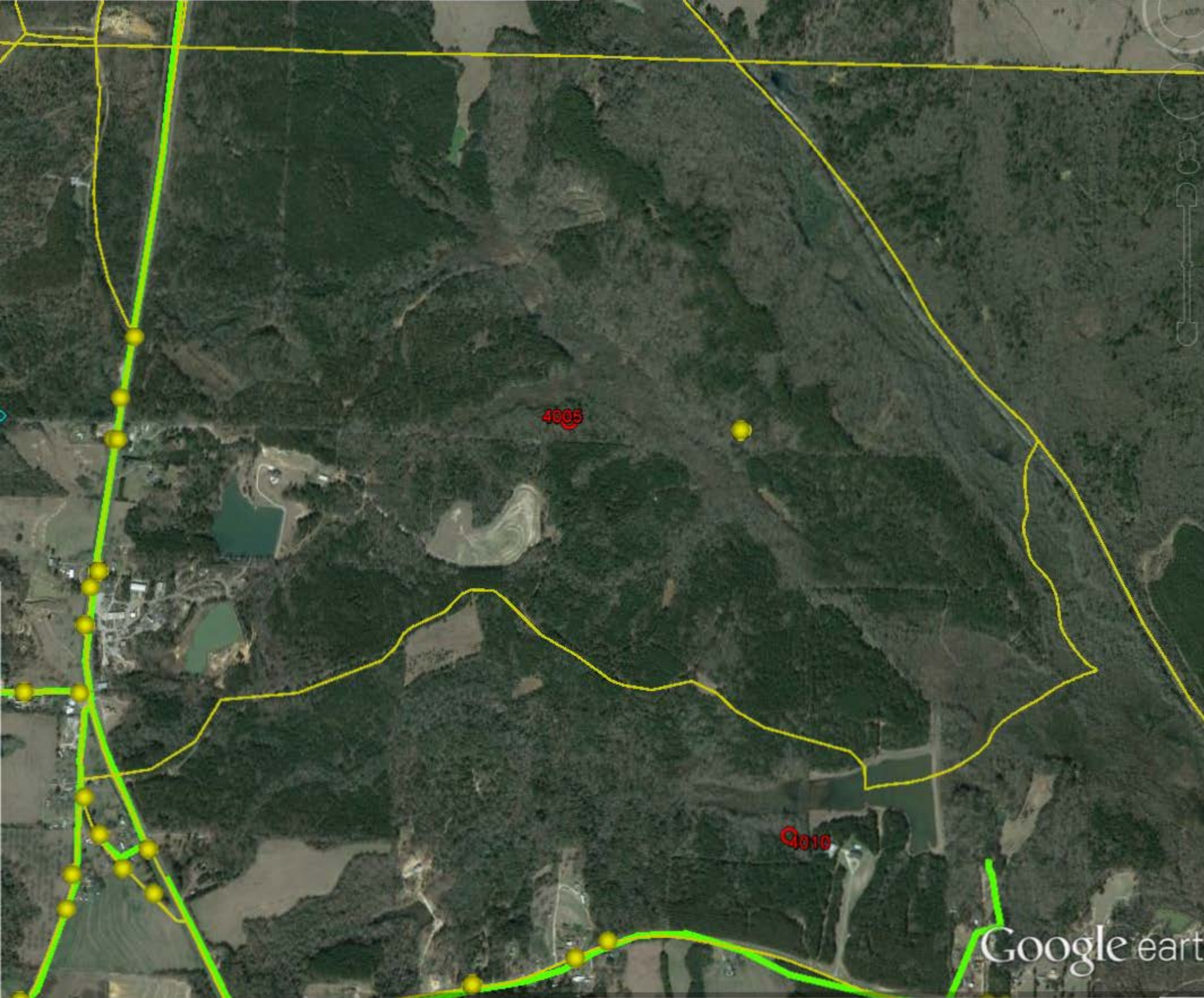
4005
4010
Google eart

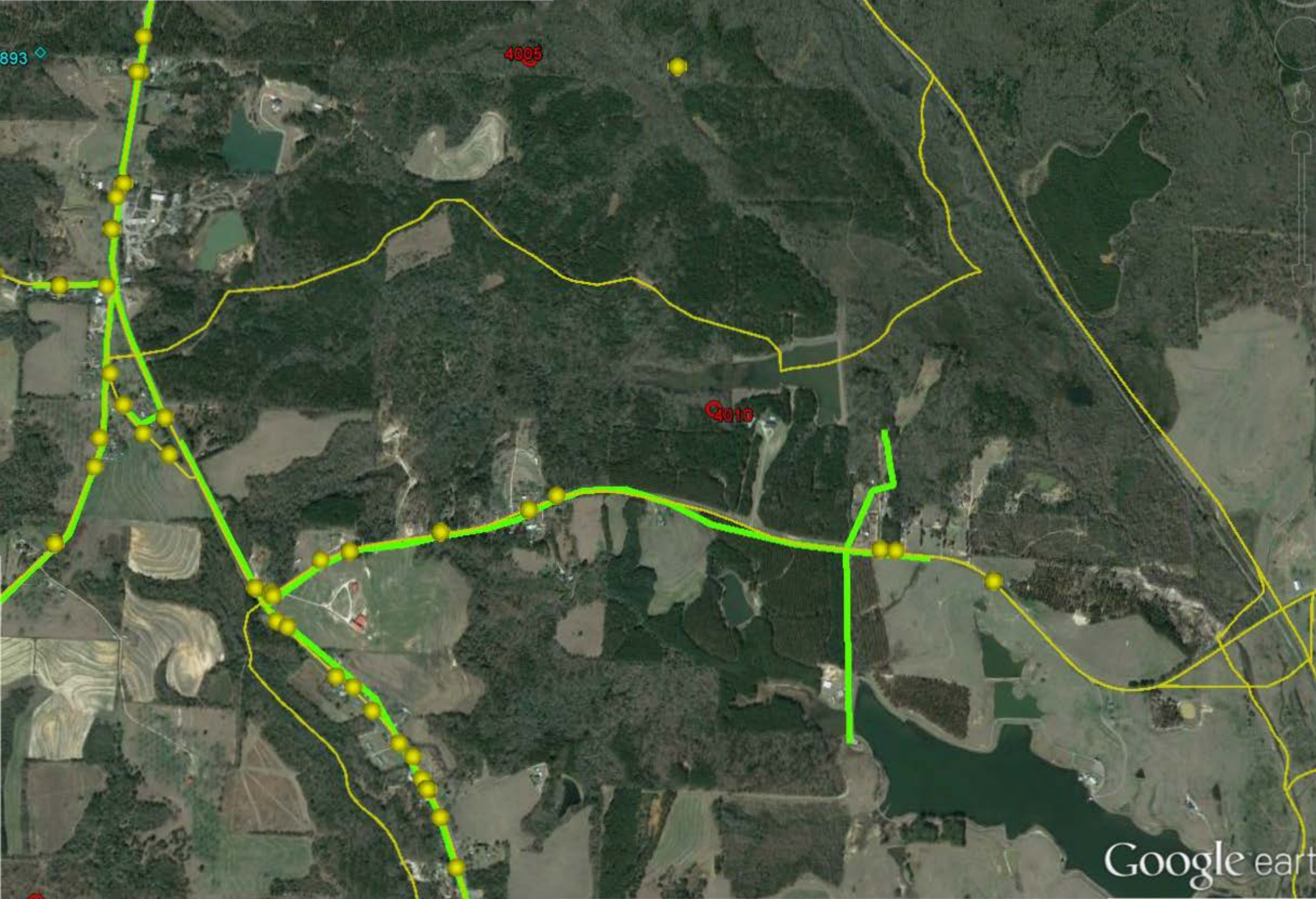
893
4005
4010
Google earth

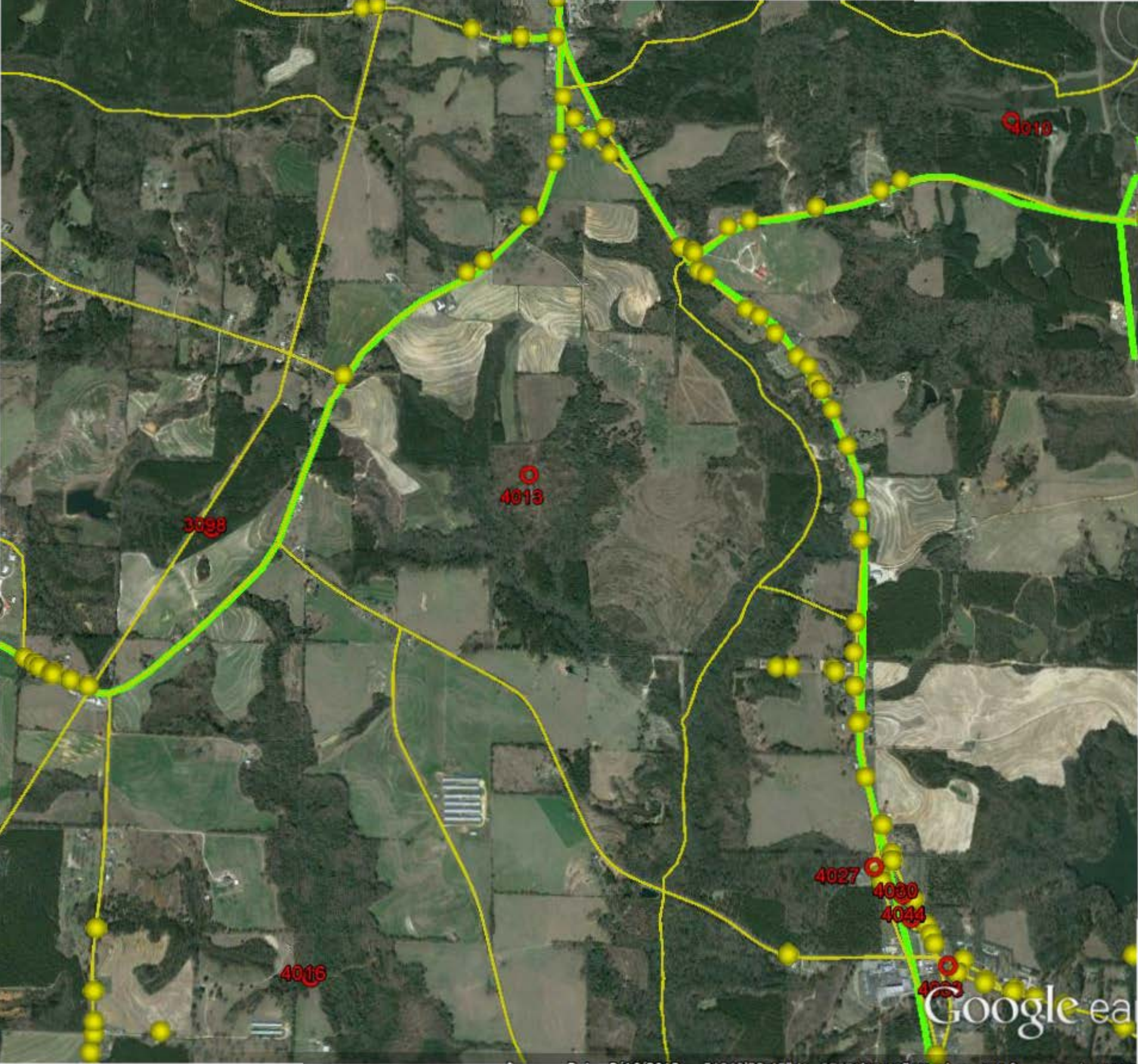
4010
4013
3098
4027
4030
4044
4016
Google ea

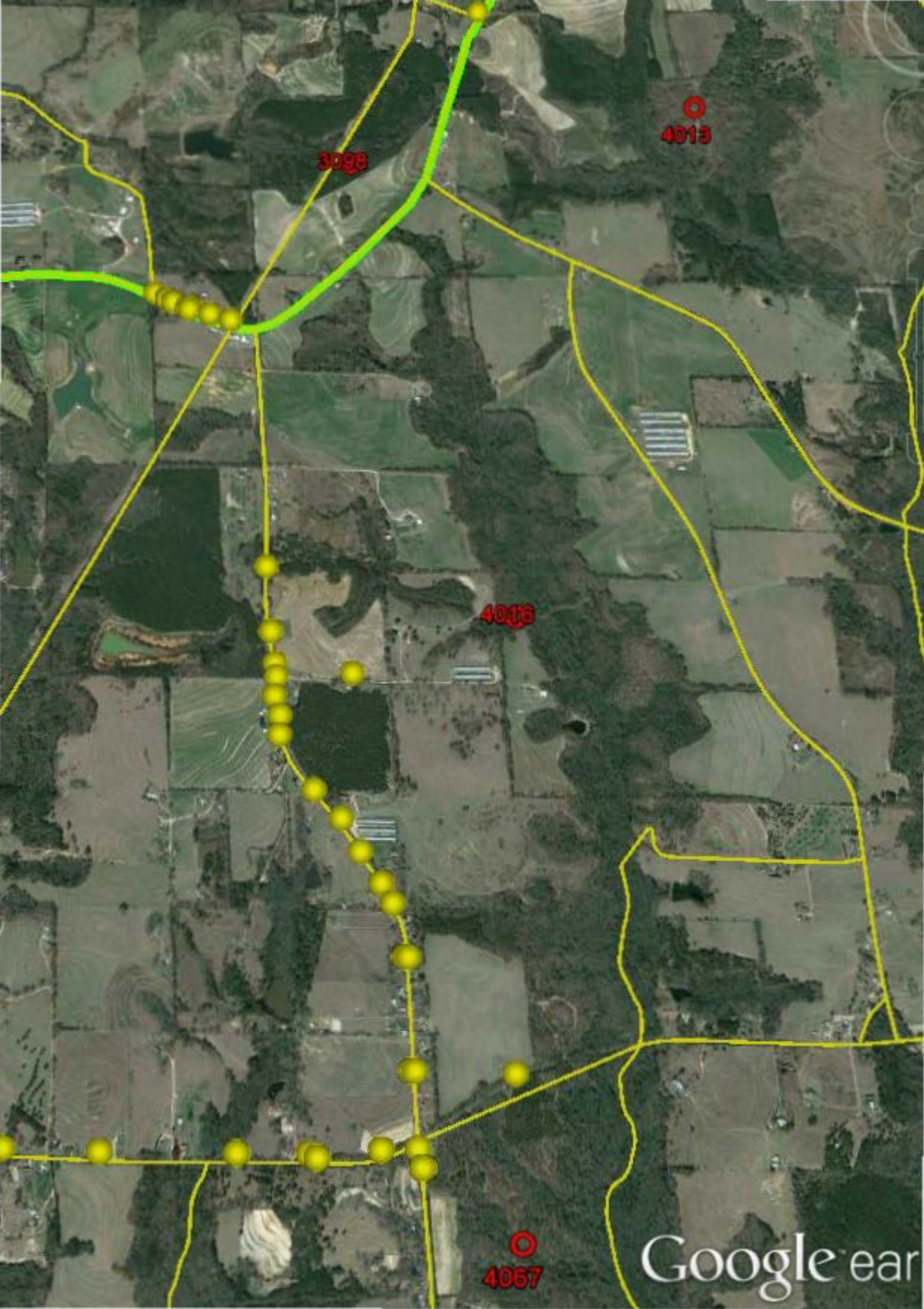
4013
3098
4016
4067
Google ear

3091
4018
Google eart
Imagery Date: 2/16/2013 31°38'35.57" N 85°52'10.76" W elev 455 ft eye alt 12919 ft

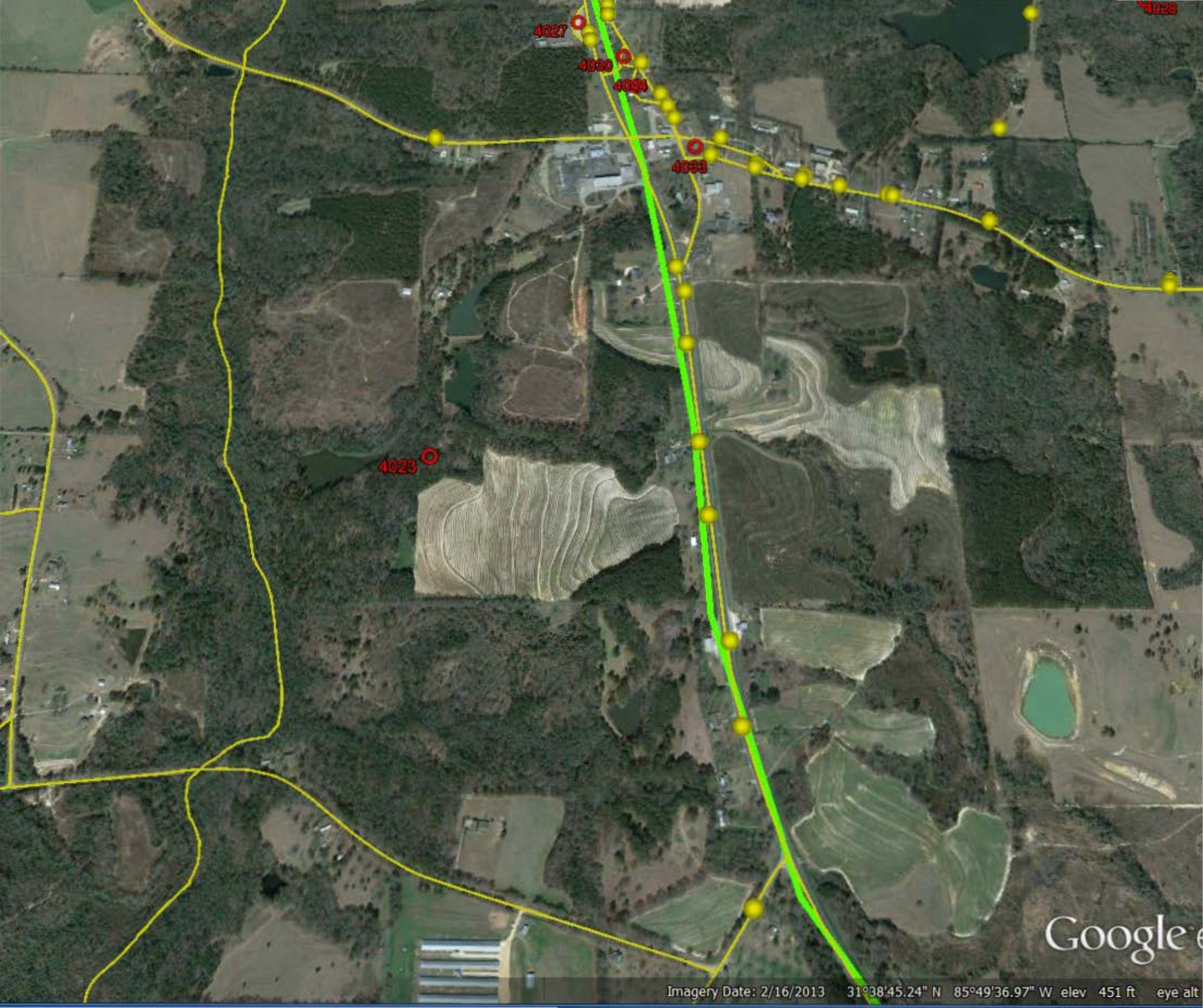
4027
4030
4033
4023
Google
Imagery Date: 2/16/2013 31°38'45.24" N 85°49'36.97" W elev 451 ft eye alt

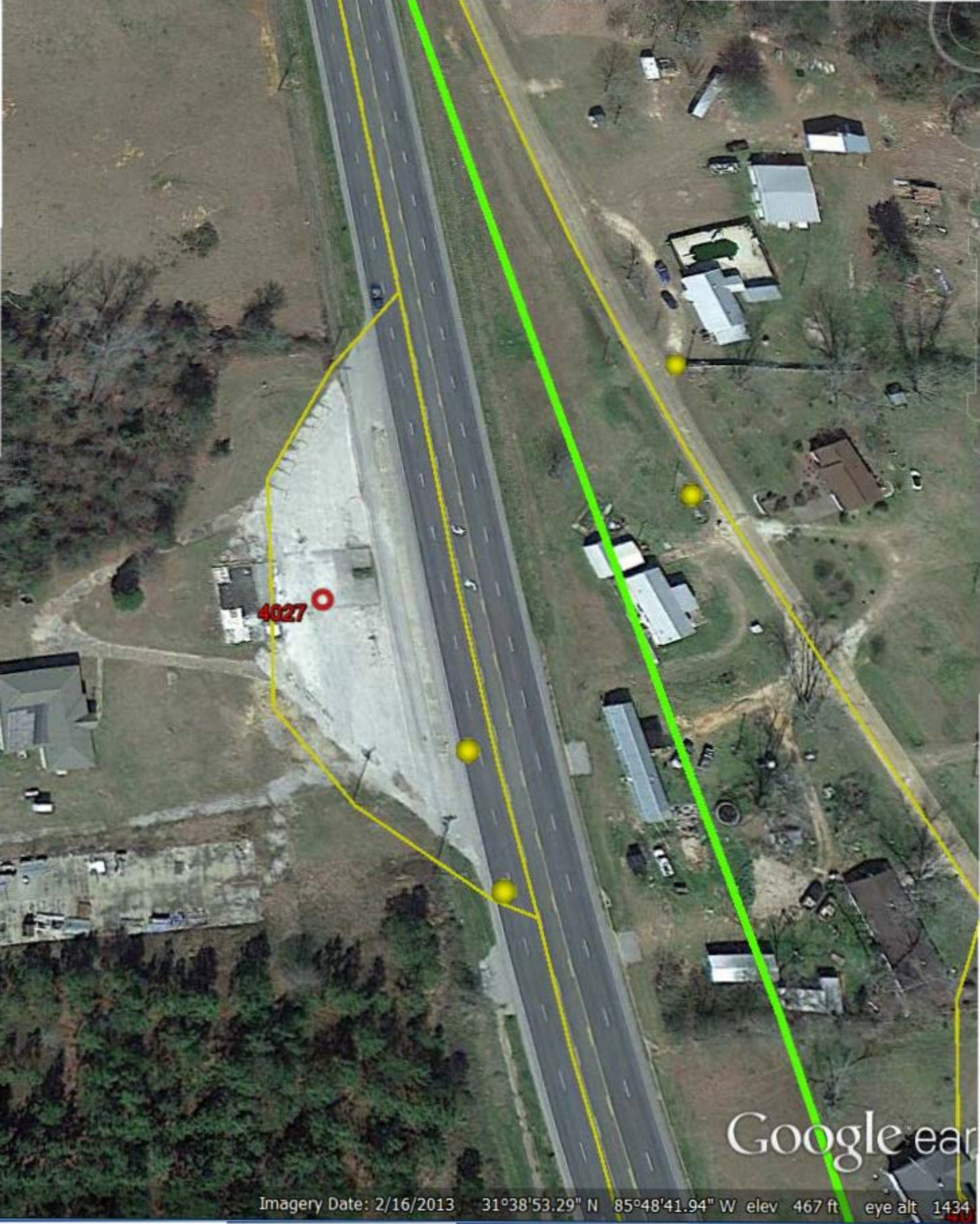
4027
Google ear
Imagery Date: 2/16/2013 31°38'53.29" N 85°48'41.94" W elev 467 ft eye alt 1434

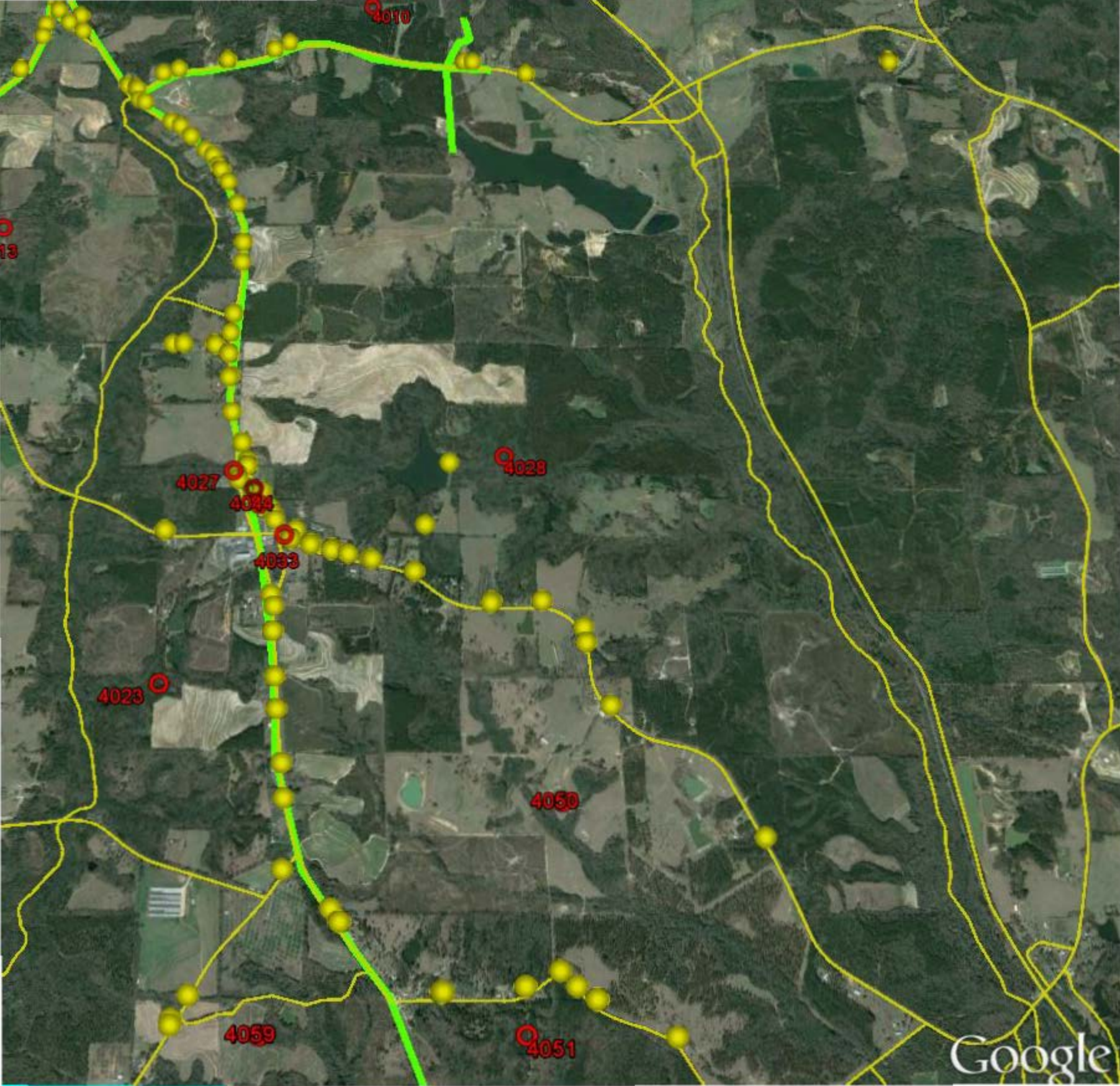
4010
13
4028
4027
4024
4033
4023
4050
4059
4051
Google

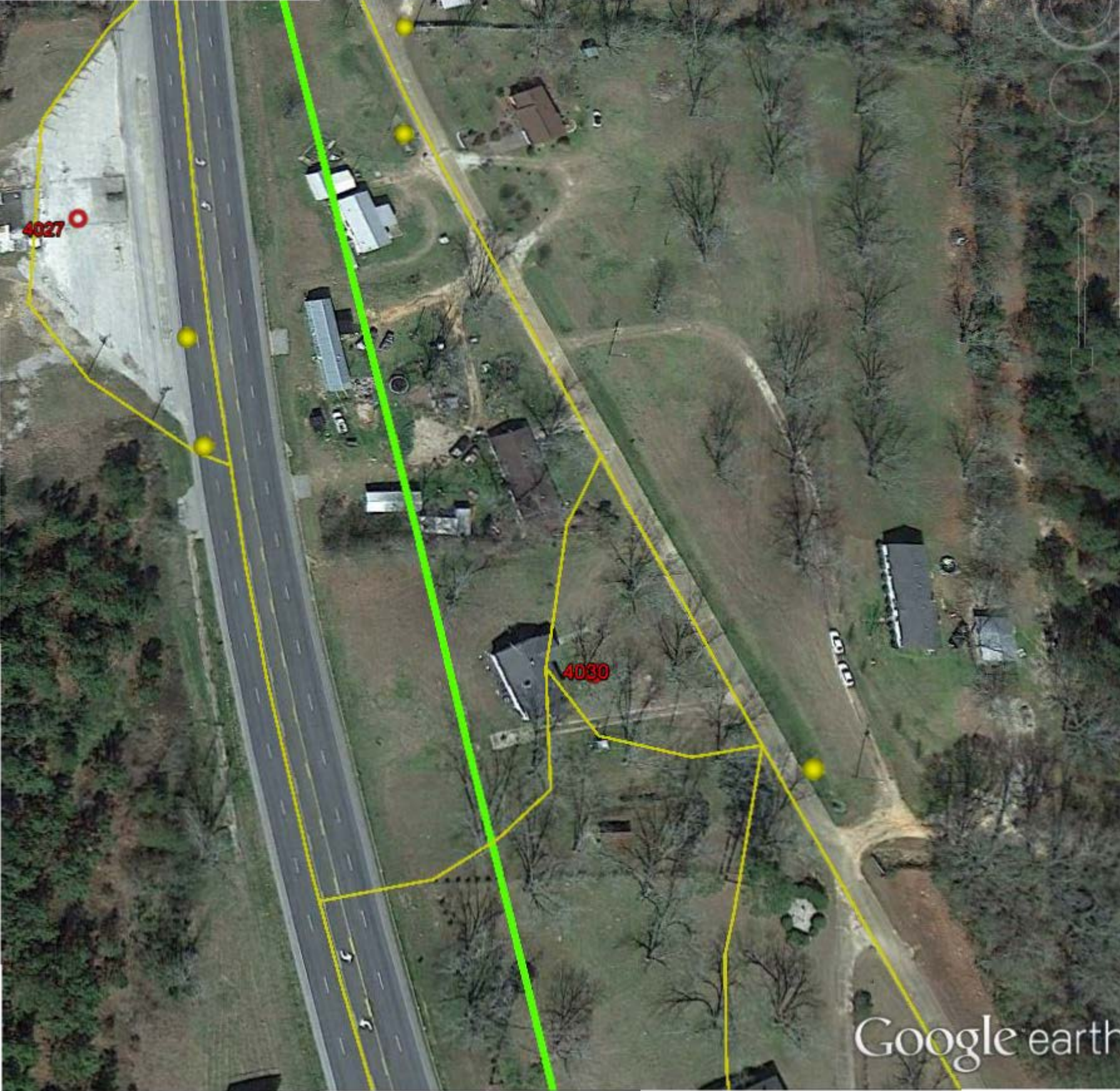
4027
4030
Google earth

4033
Google earth

4030
4044
Google earth
Imagery Date: 2/16/2013 31°38'49.07" N 85°48'39.30" W elev 488 ft eye alt 1750 ft

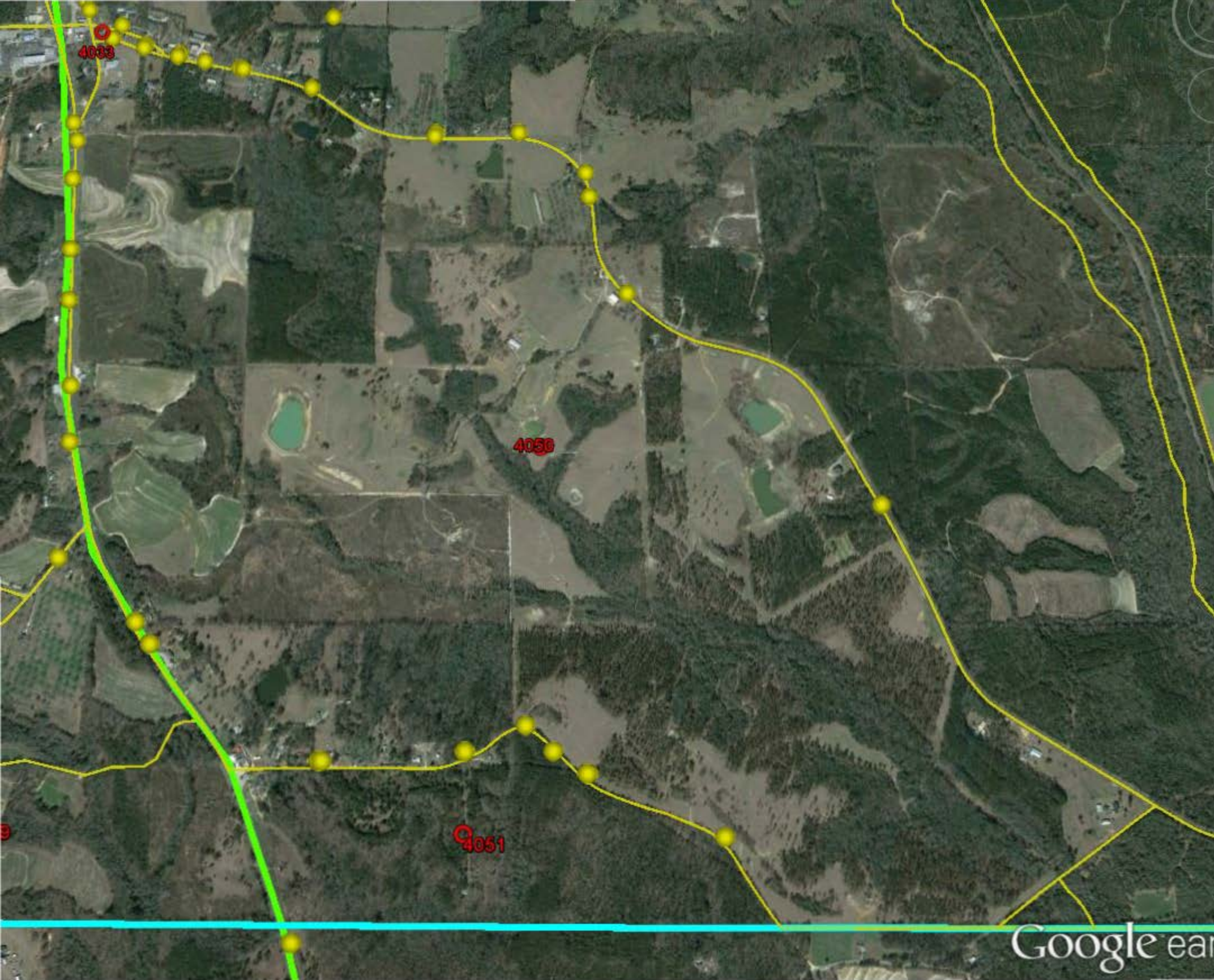
4033
4050
4051
Google ear

4051
Google earth

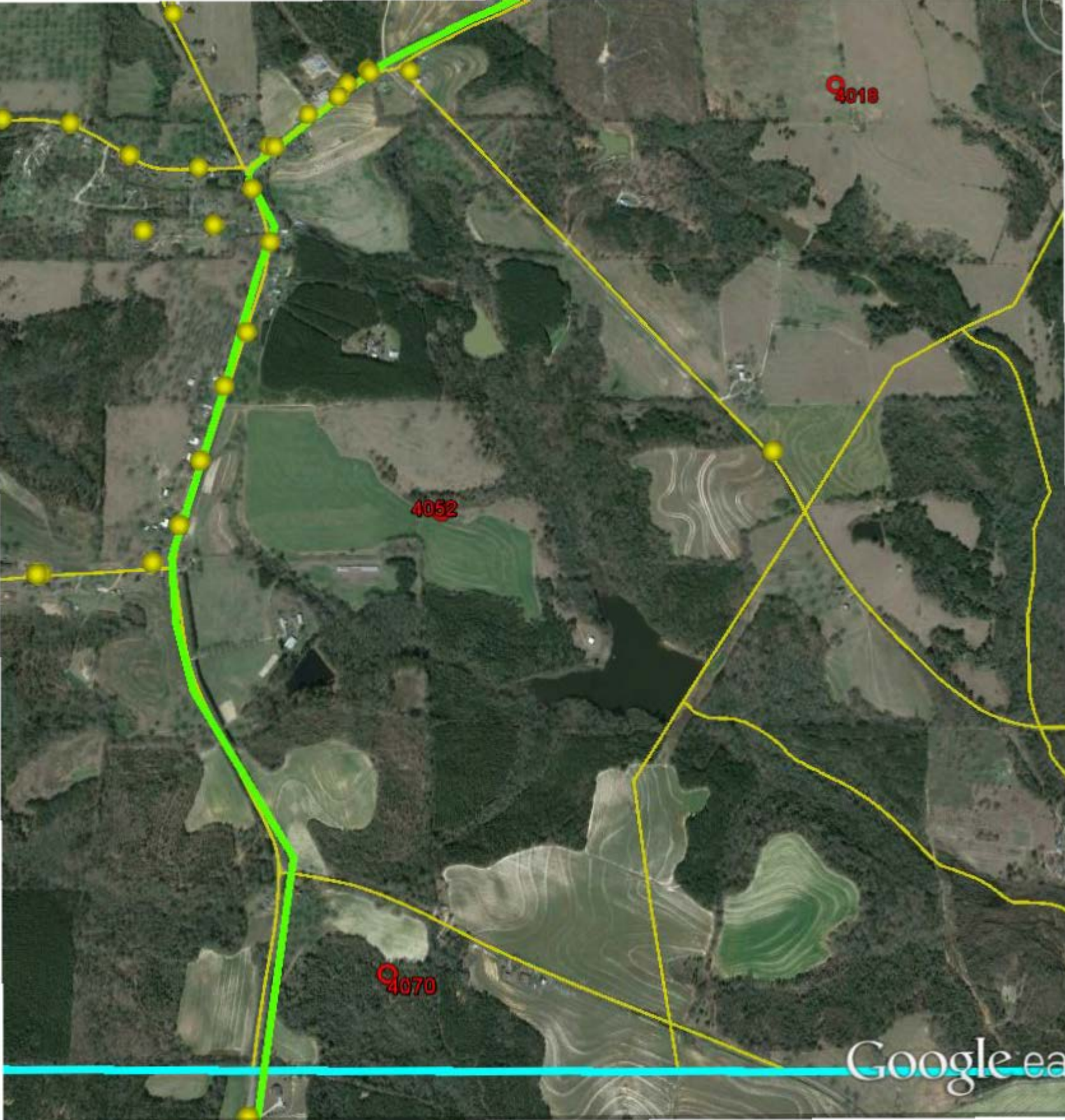
4018
4052
4070
Google ea

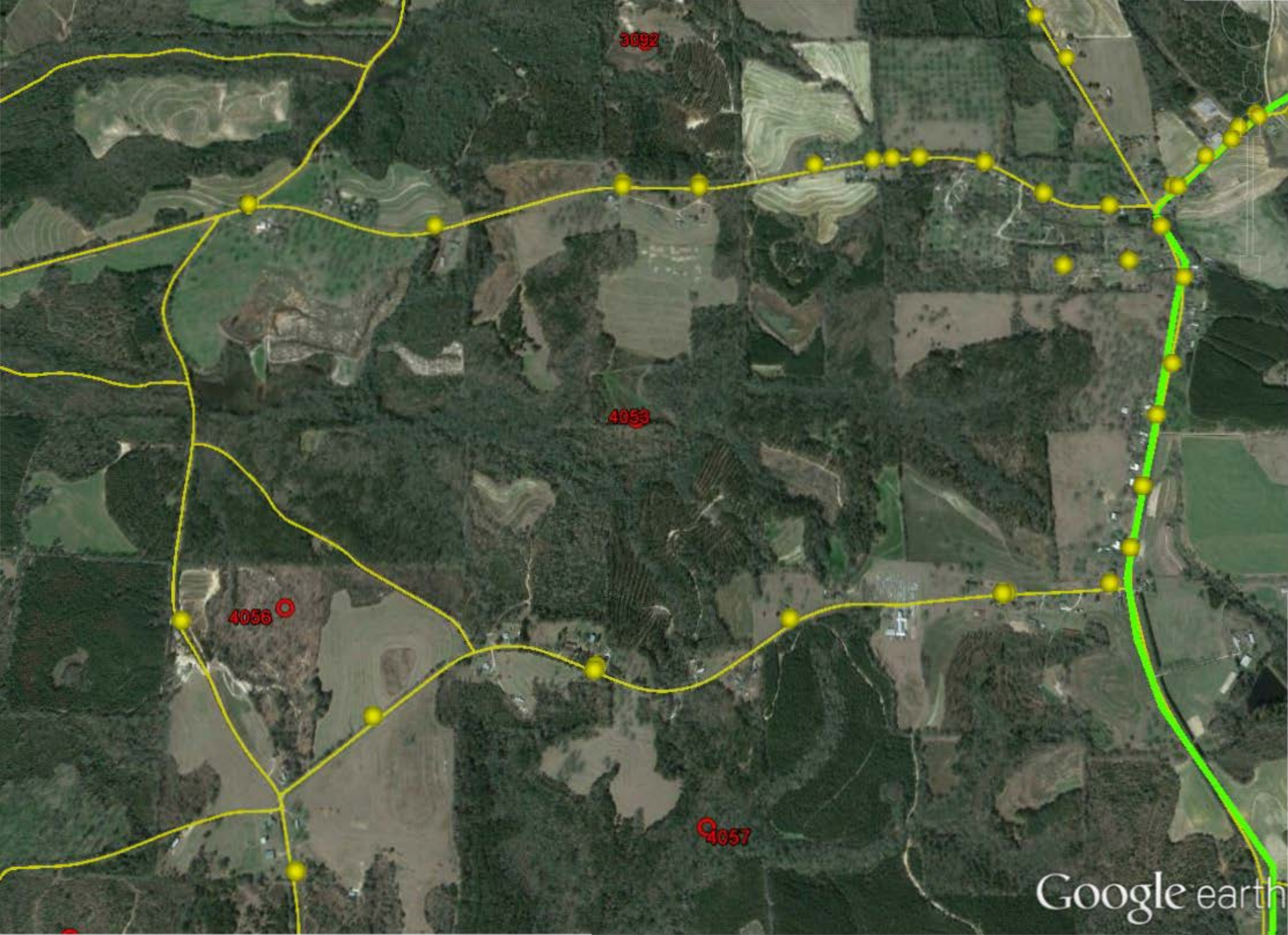
3092
4058
4056
4057
Google earth

4056
Google earth

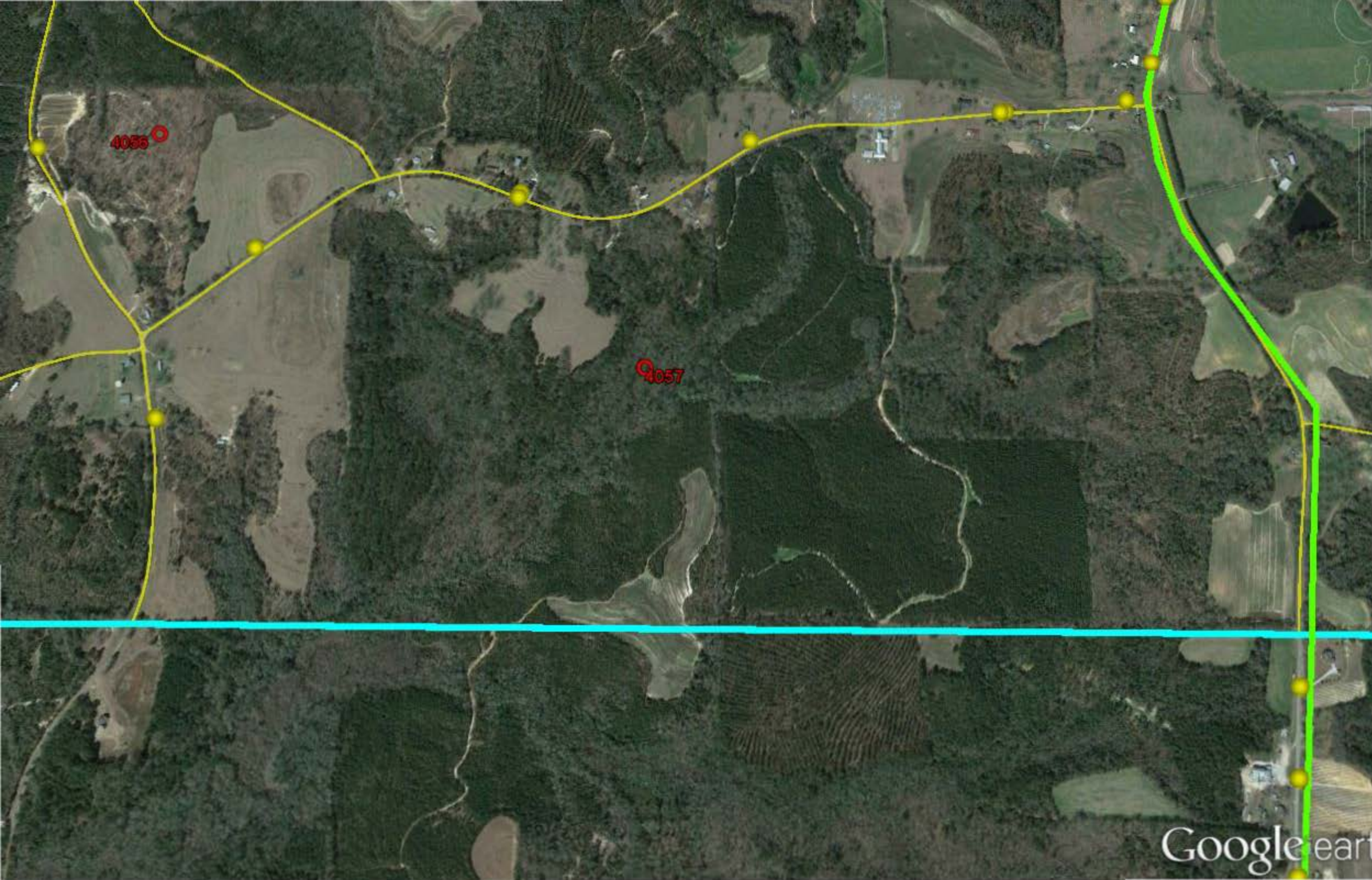
4056
4057
Google earth

4059
Google earth

4067
Google earth

4069
Google ear

4070
Google ear
Imagery Date: 2/16/2013 31°37'15.91" N 85°52'31.87" W elev 422 ft eye alt 4649 f