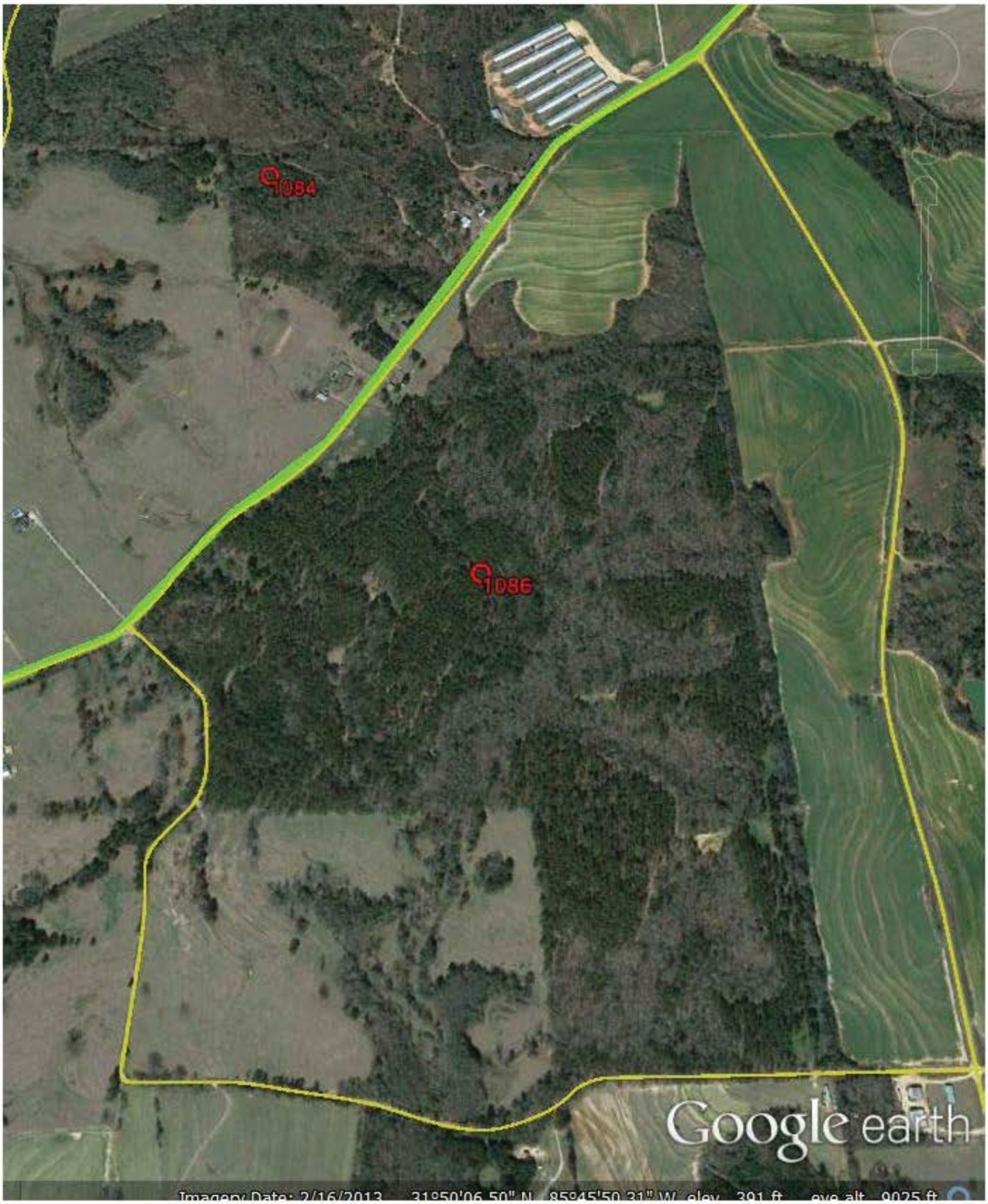
1084
1086
Google earth
Imagery Date: 2/16/2013 31°50'06.50" N 85°45'50.31" W elev 391 ft eye alt 9025 ft

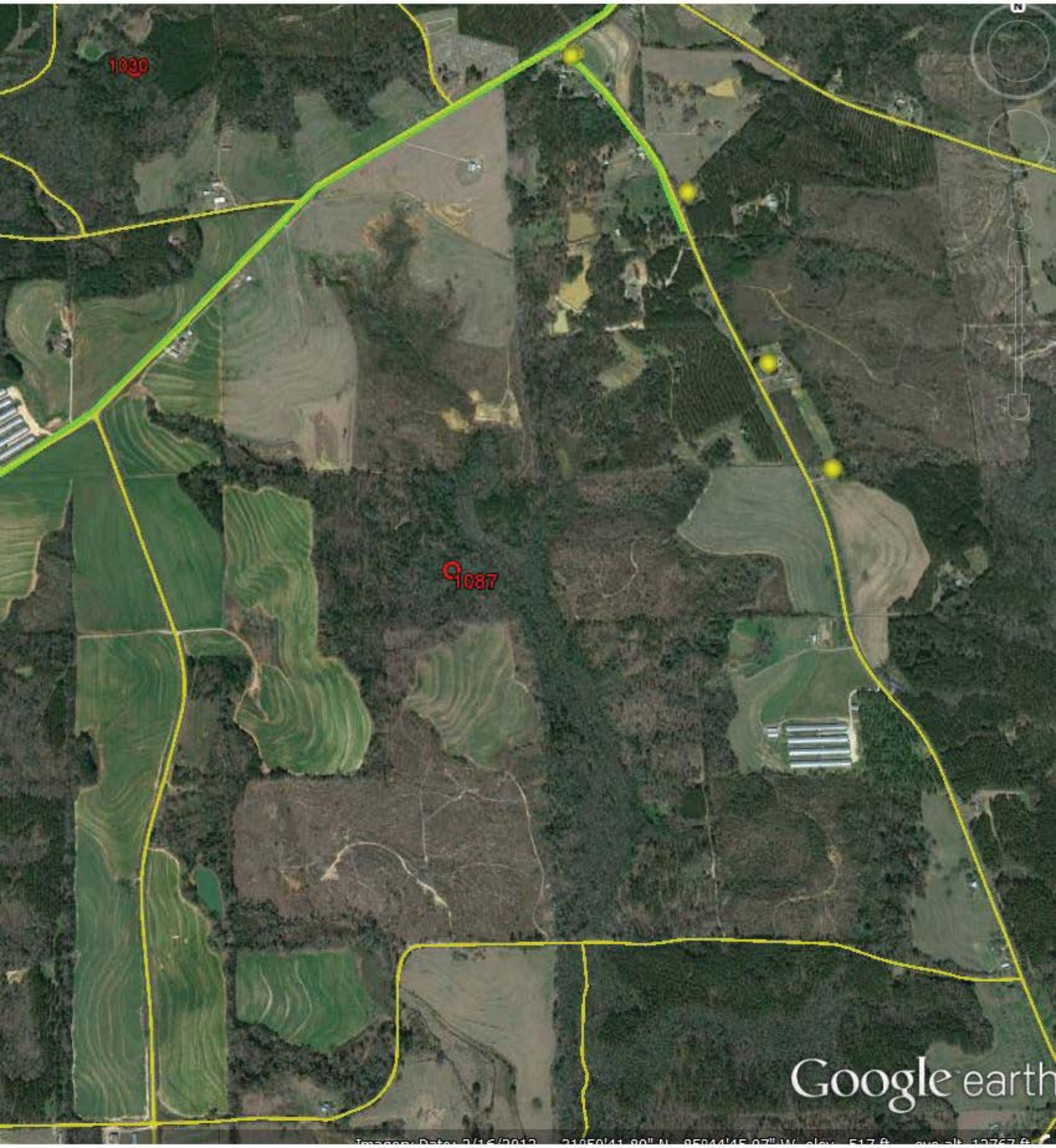
1030
1087
Google earth

1089
1088
Google eart

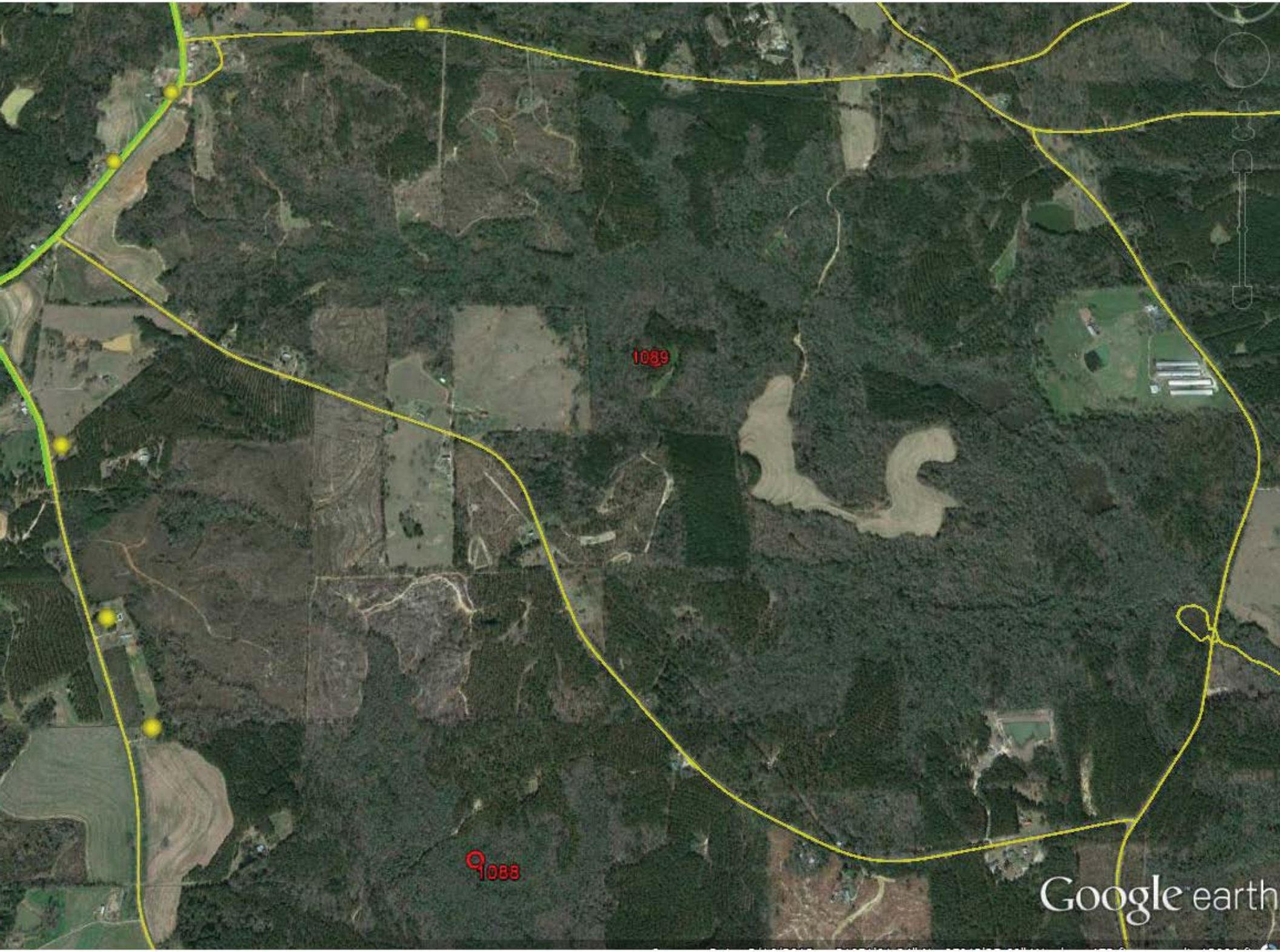
1089
1088
Google earth

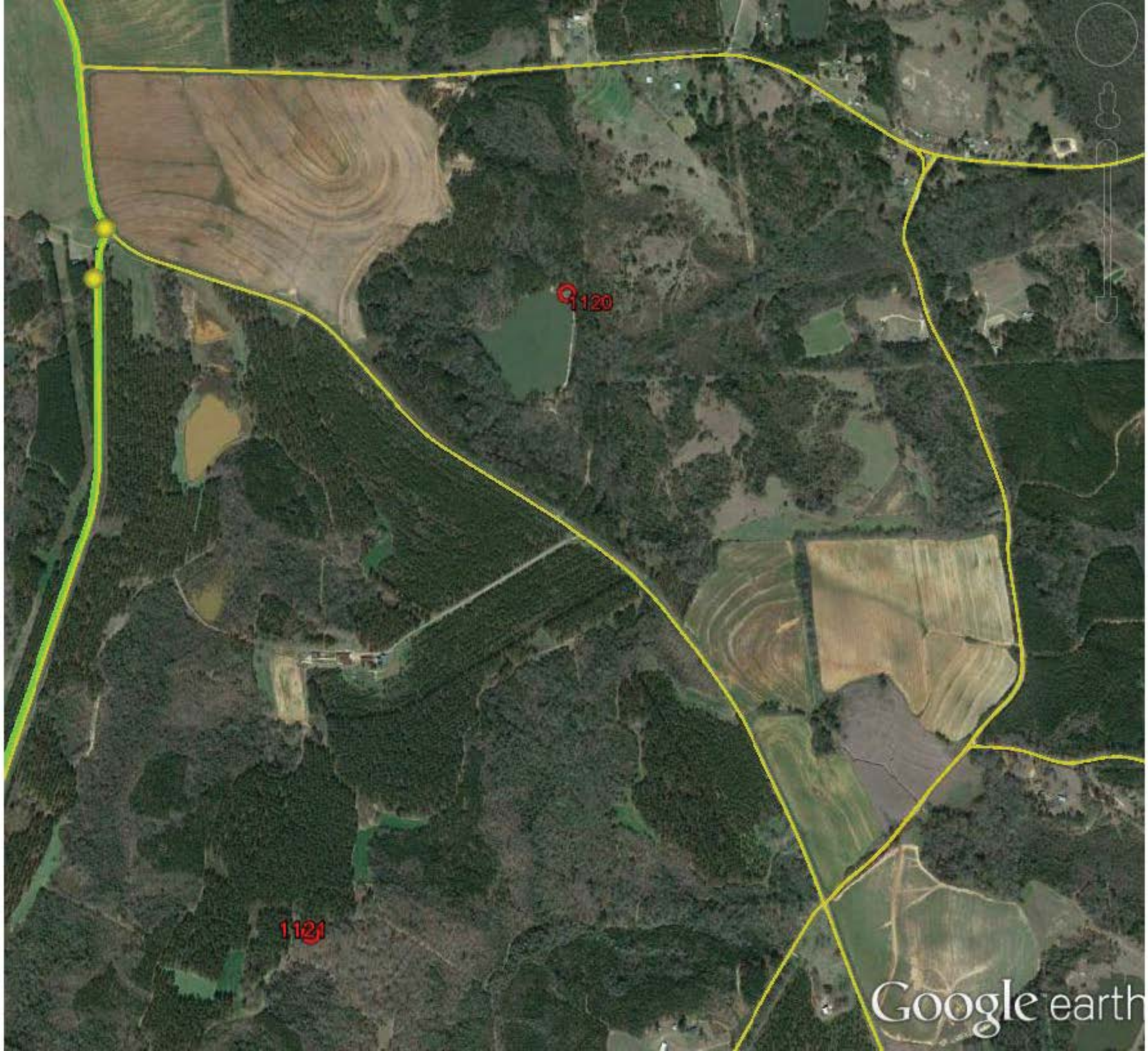
120
1121
Google earth

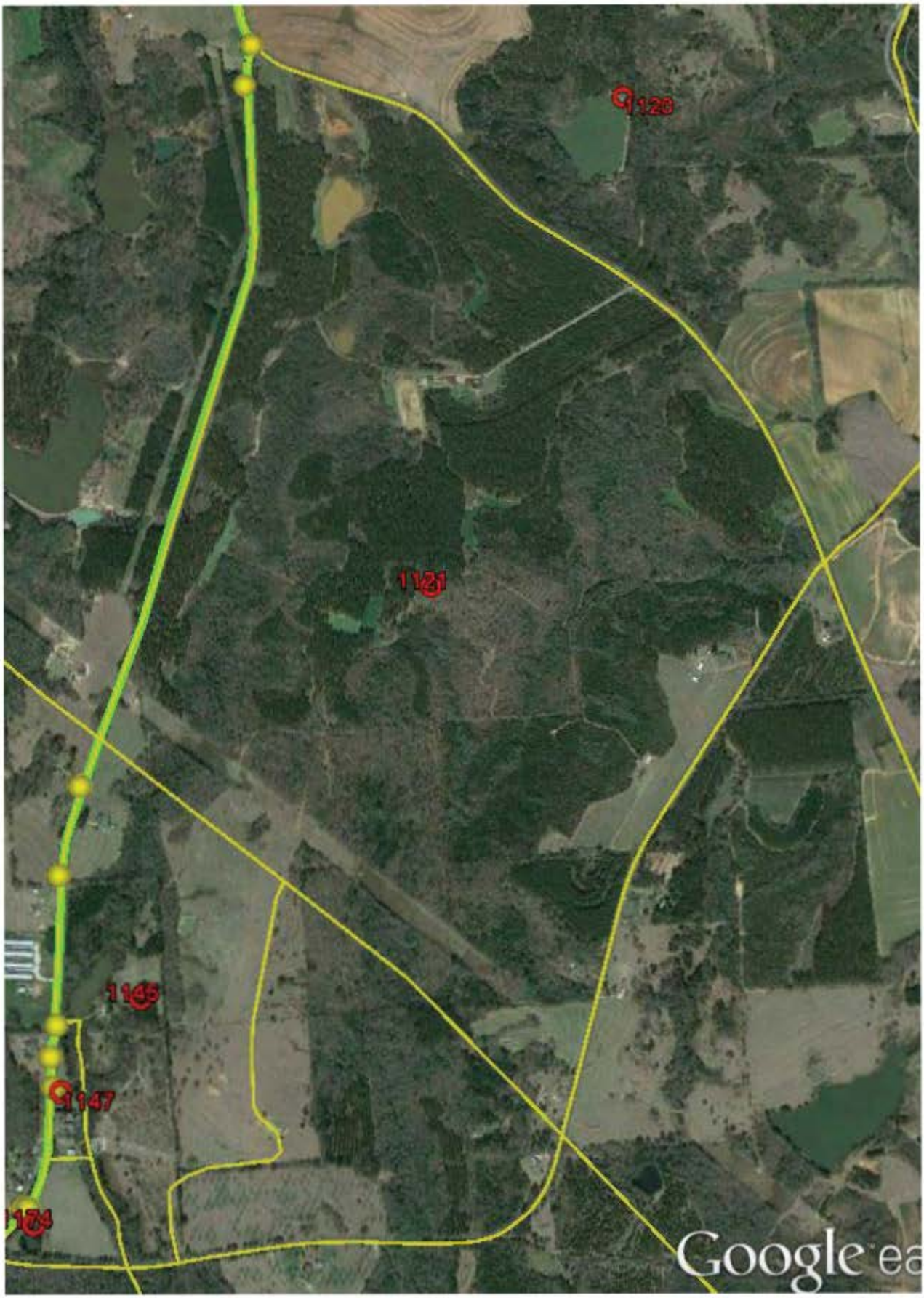
1120
1121
1146
1147
1174
Google ea

1145
147
1174
Google earth
Imagery Date: 2/16/2013 31°47'36.71" N 85°47'13.67" W elev 400 ft eye alt 6775 ft

1146
1147
1174
Google

147
Google earth

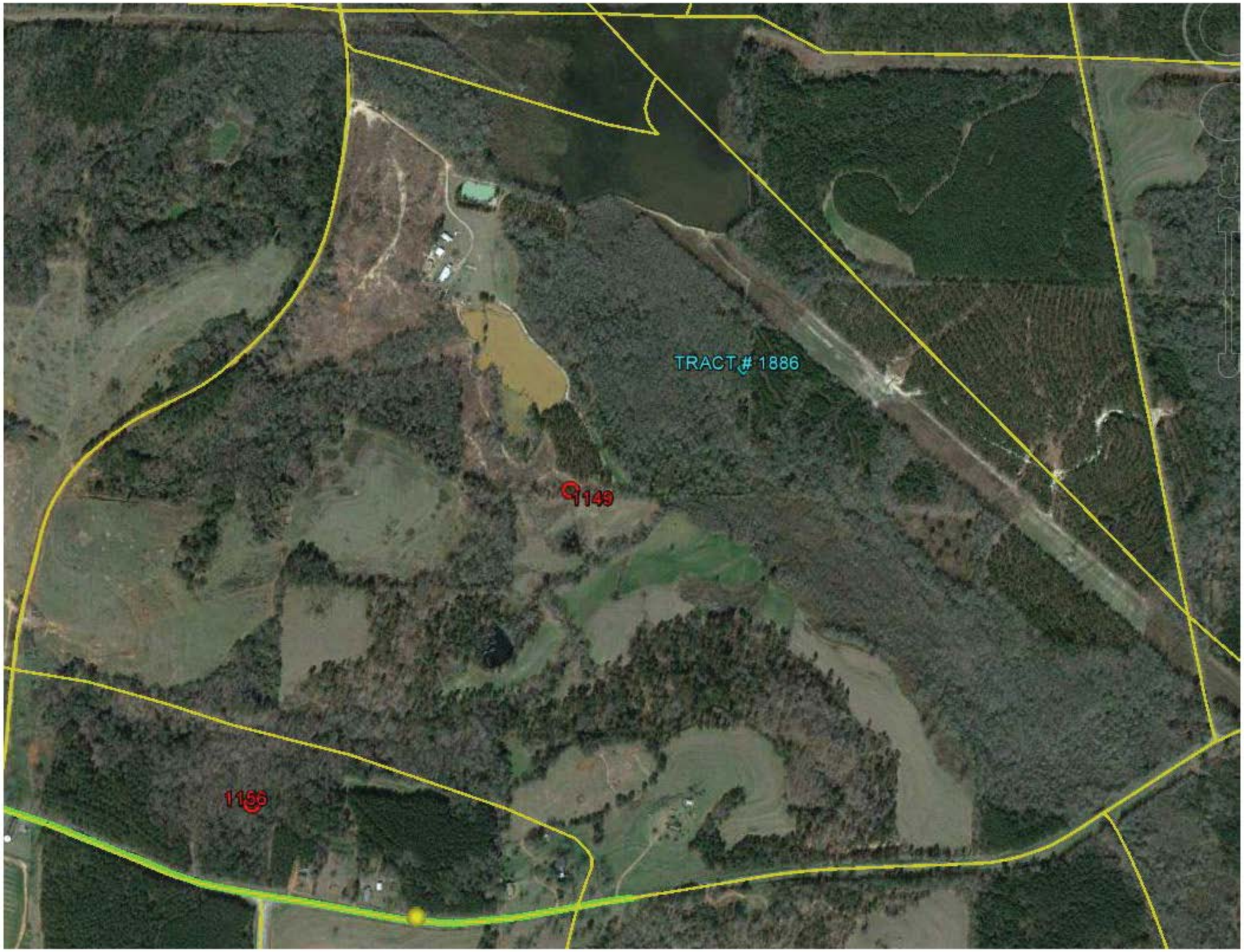
TRACT # 1886
1149
1156

1151
Google earth

1167
1152
Google earth

1155
Google ear

1156
Google earth

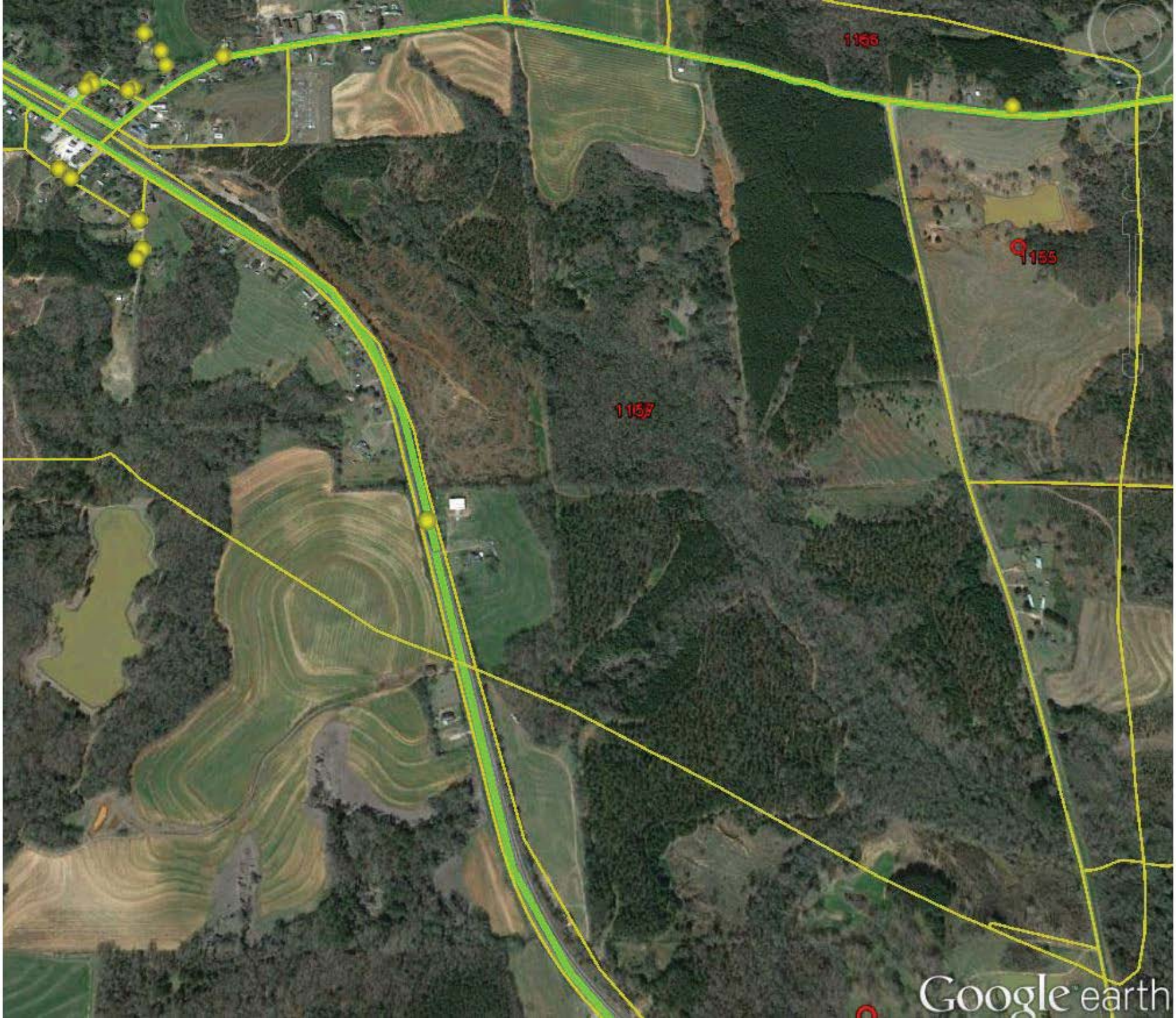
1156
1155
1157
Google earth

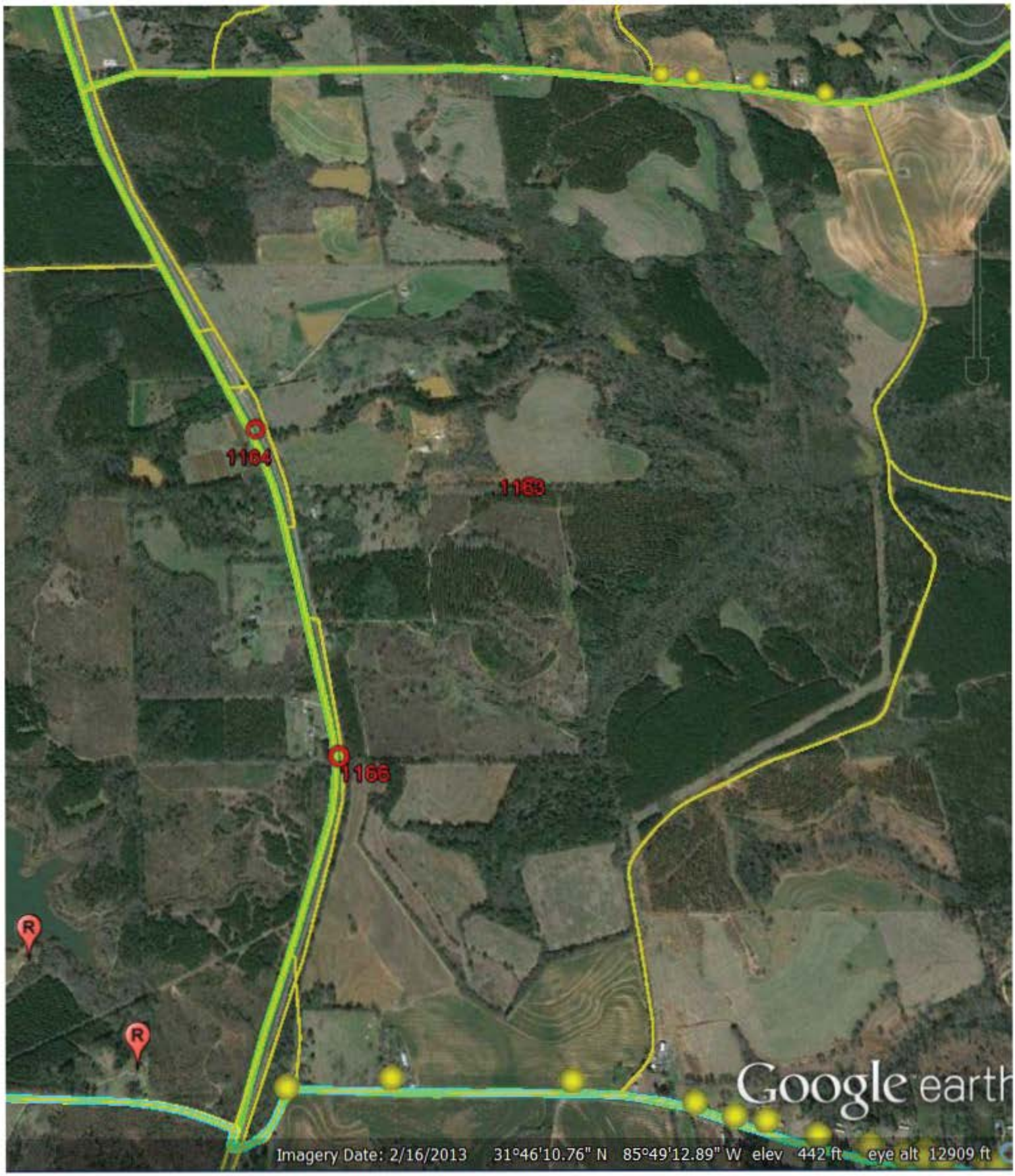
1164
1163
1166
R
R
Google earth
Imagery Date: 2/16/2013 31°46'10.76" N 85°49'12.89" W elev 442 ft eye alt 12909 ft

1164
Google ea

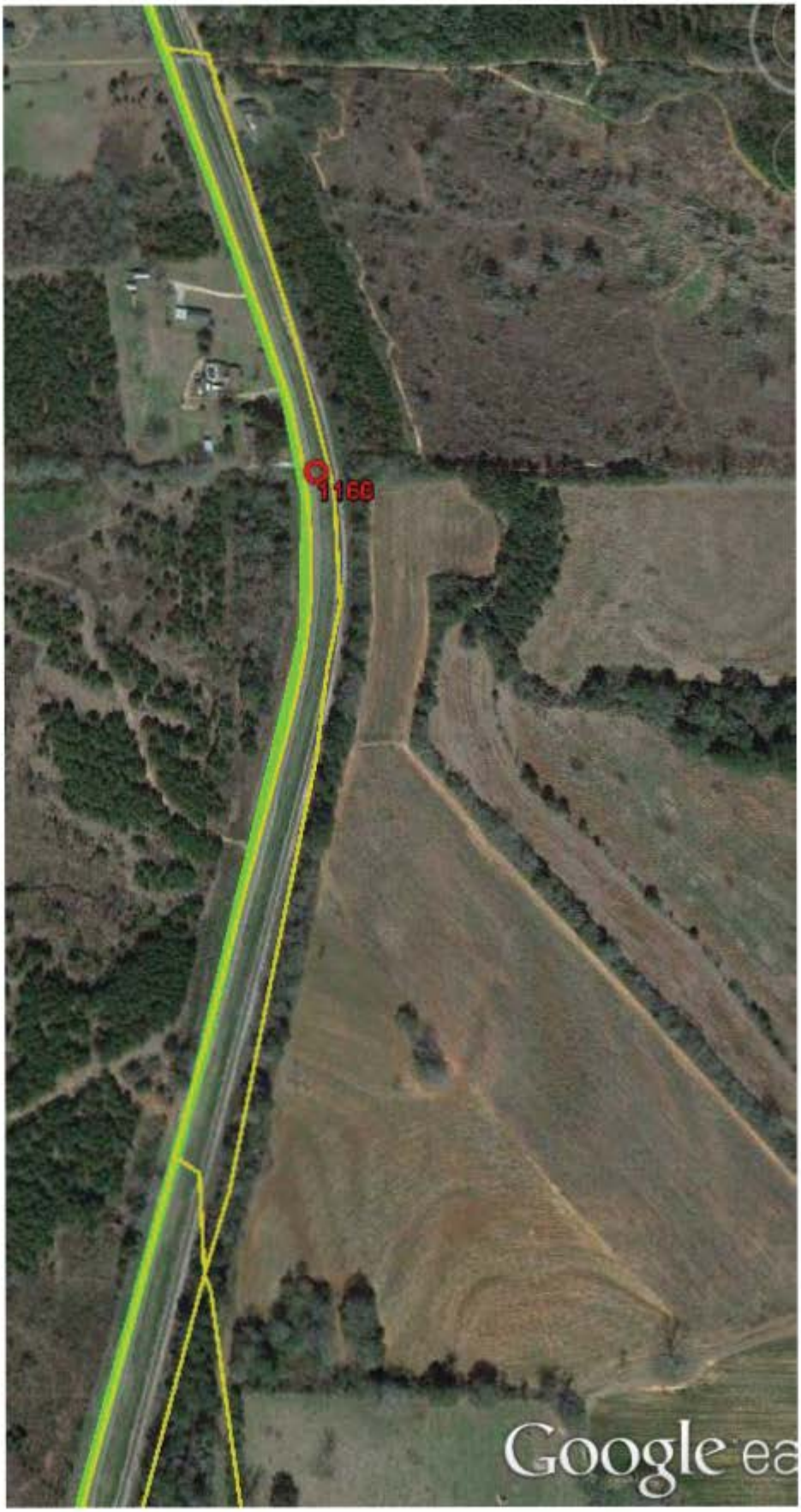
1160
Google ea

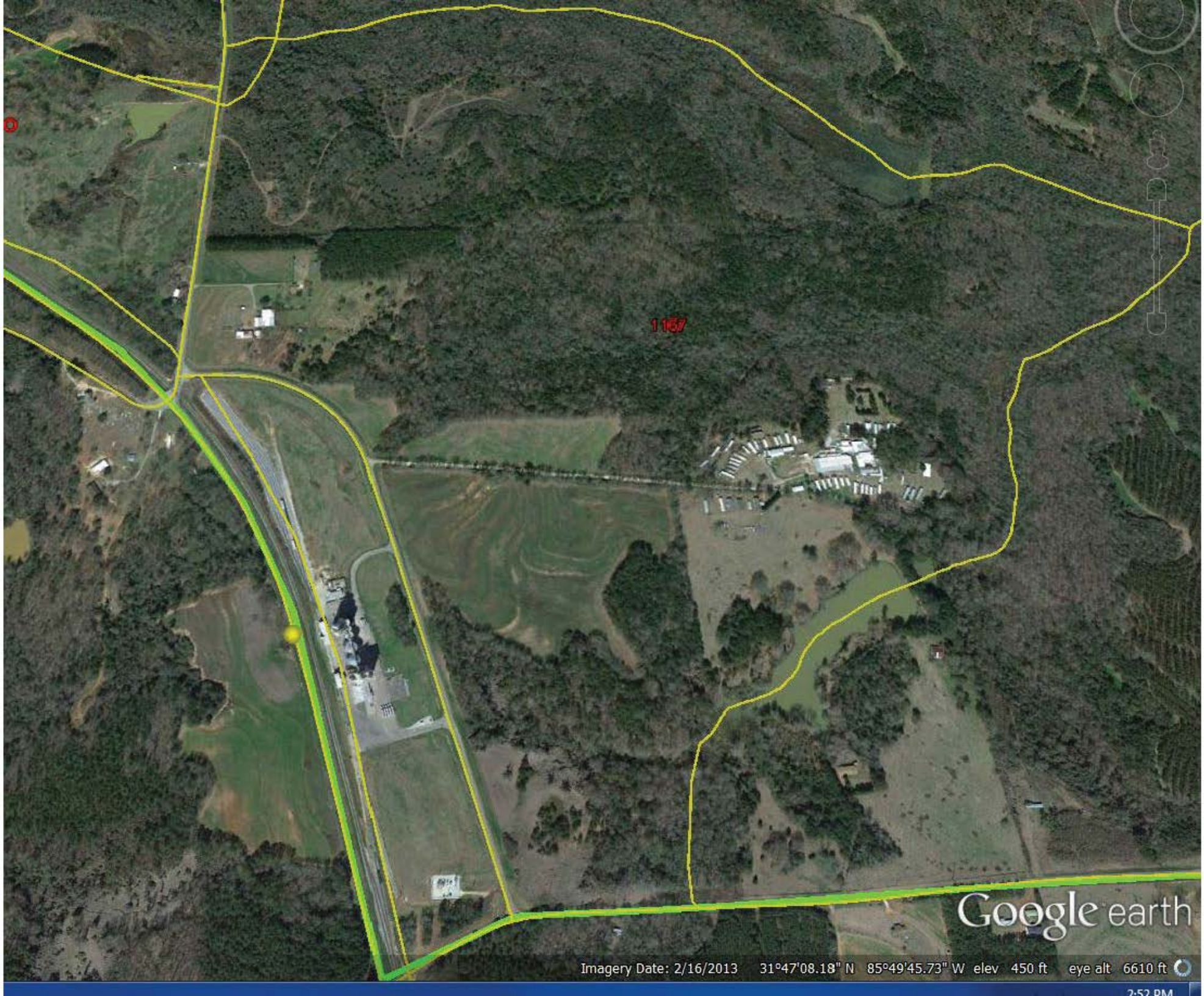
1167
Google earth
Imagery Date: 2/16/2013 31°47'08.18" N 85°49'45.73" W elev 450 ft eye alt 6610 ft

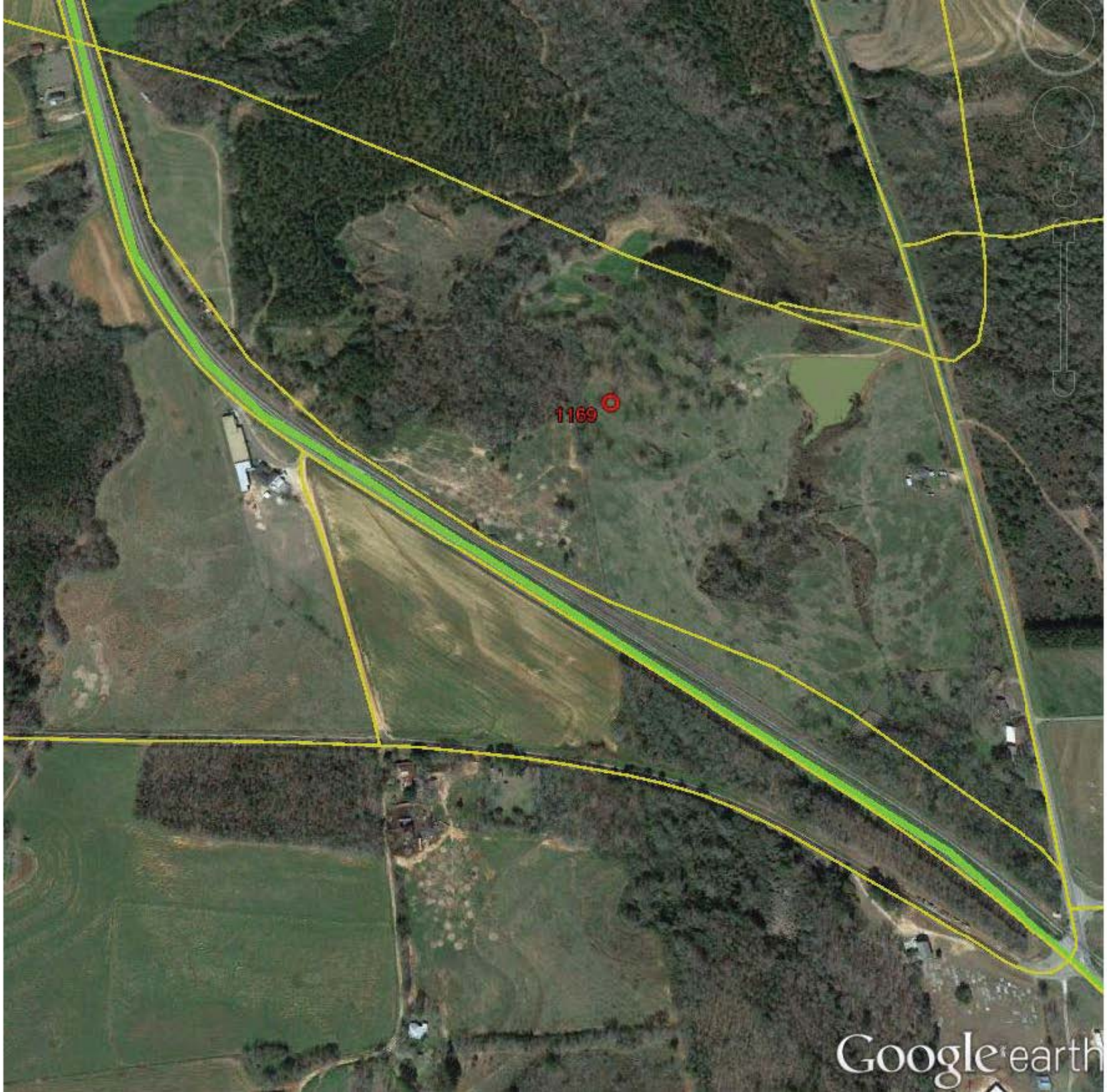
1169
Google earth

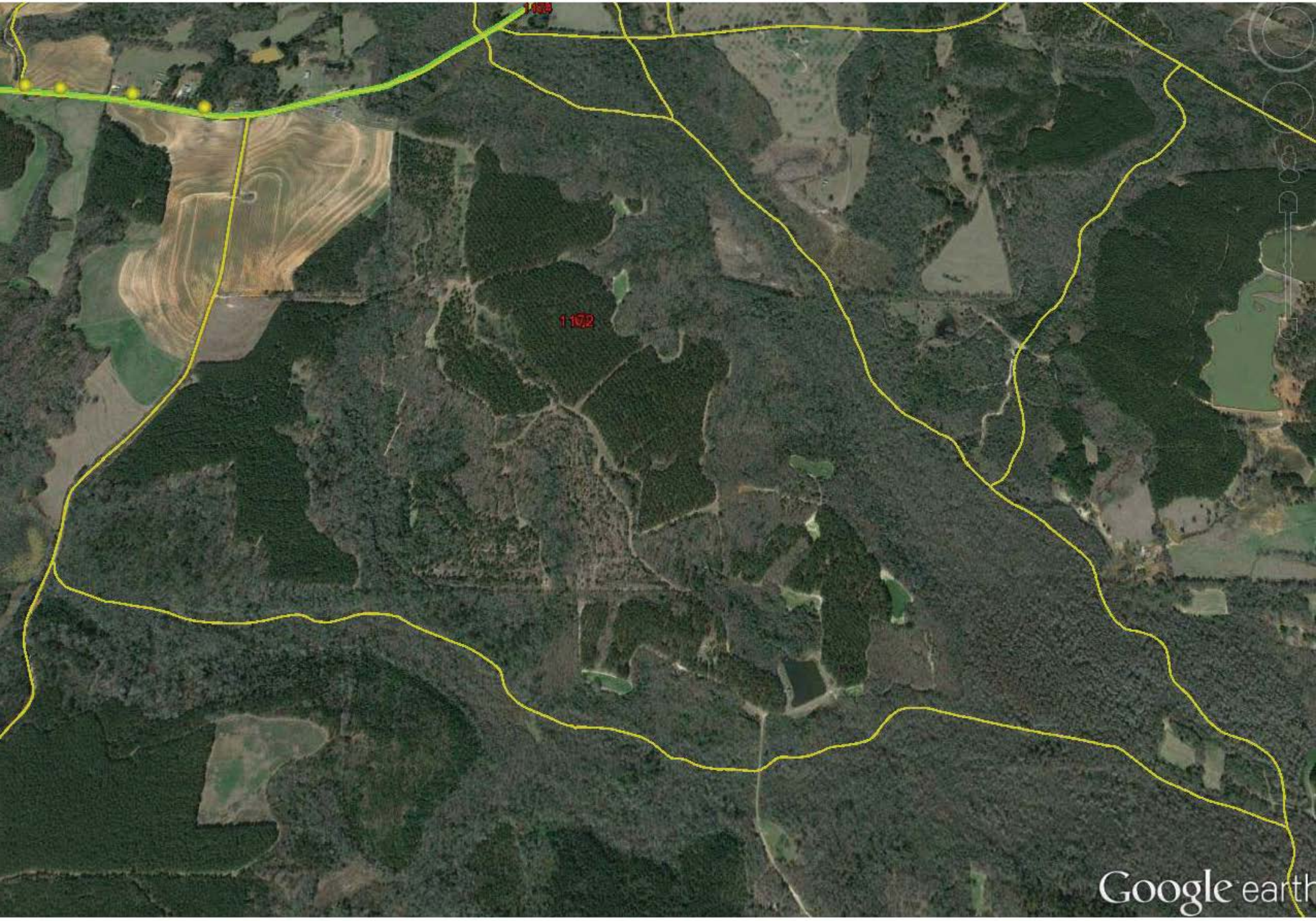
1102
Google earth

11174
Google earth

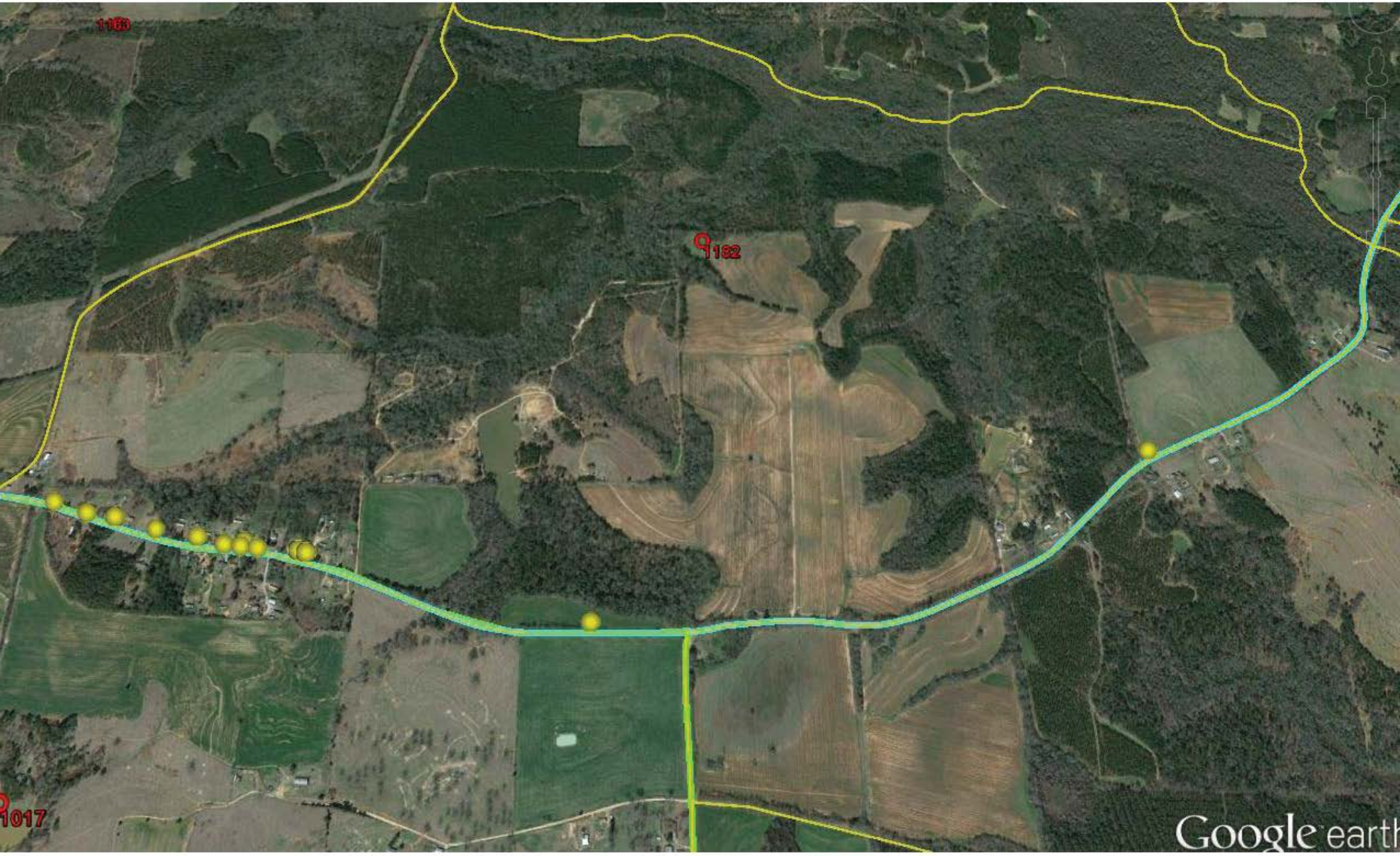
1163
1182
1017
Google earth

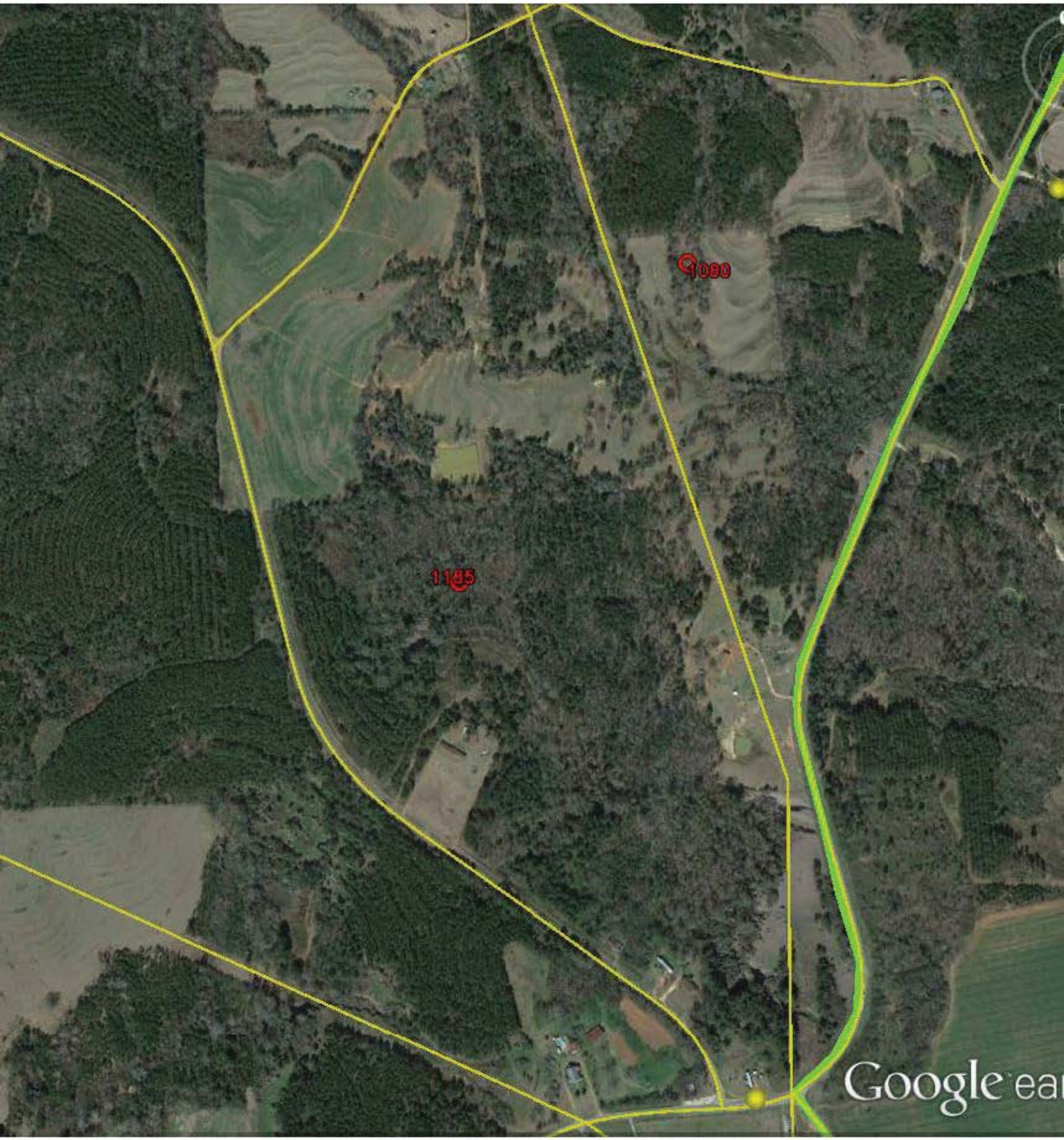
1090
1185
Google ear

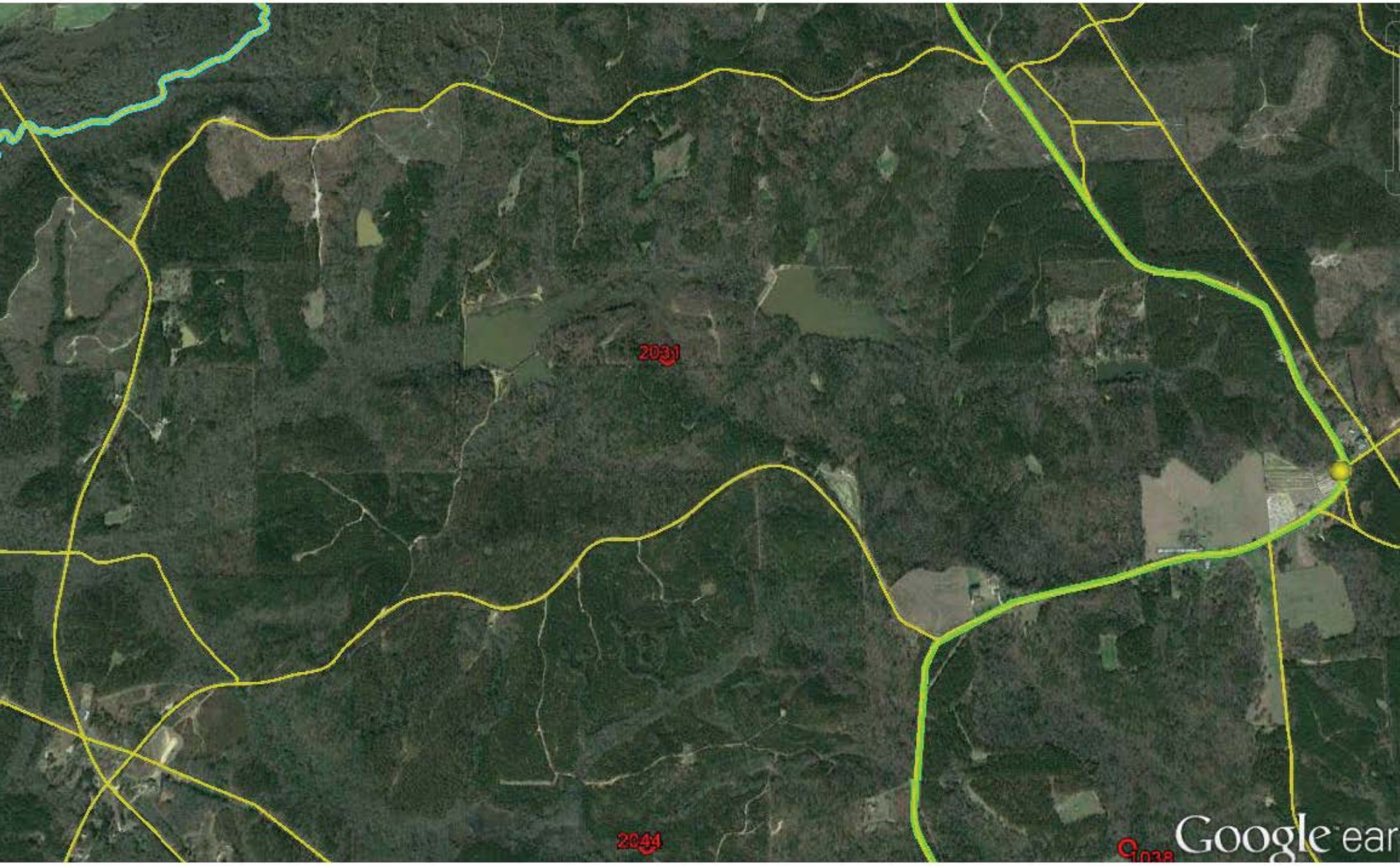
2031
2044
Google ear

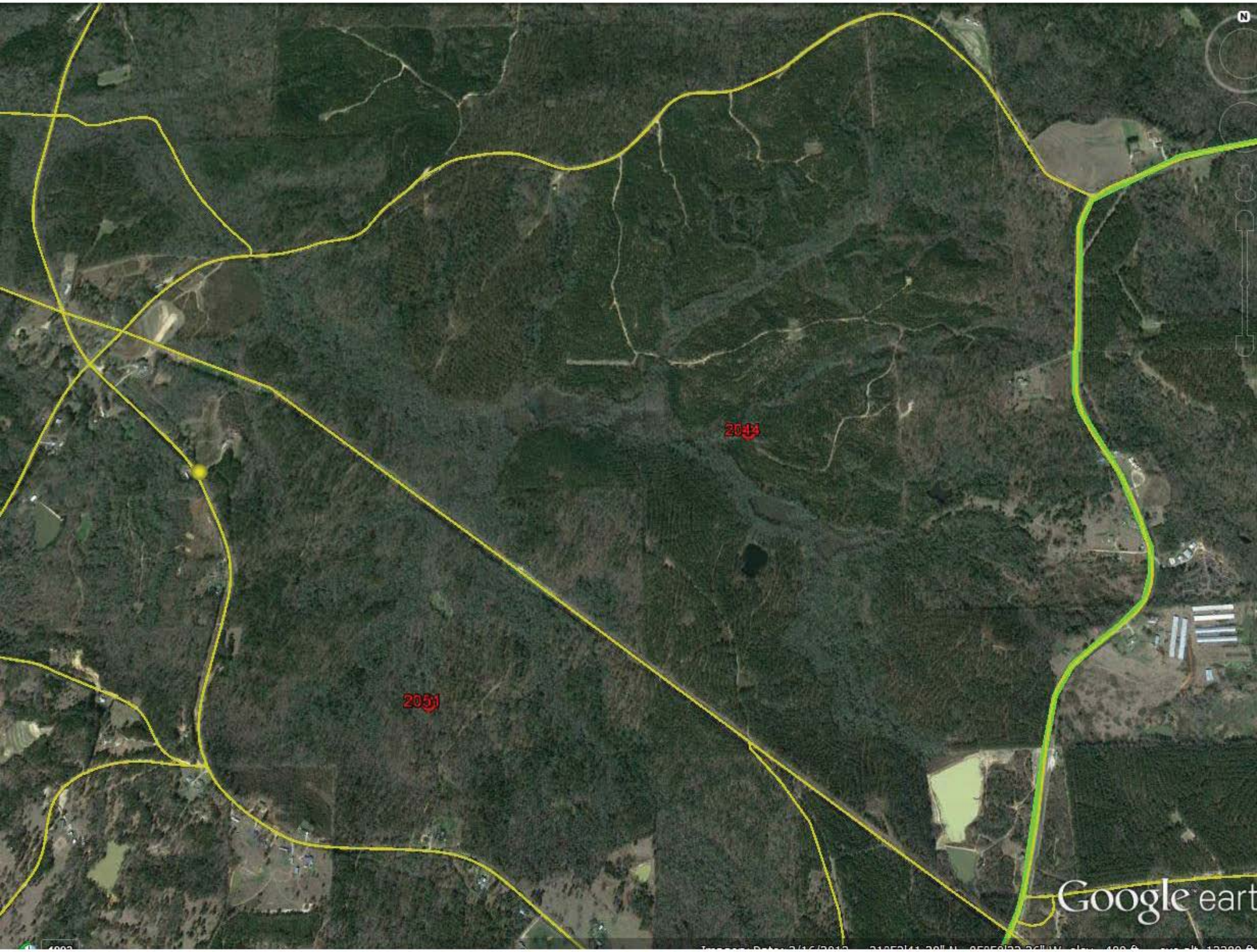
2044
2051
Google eart

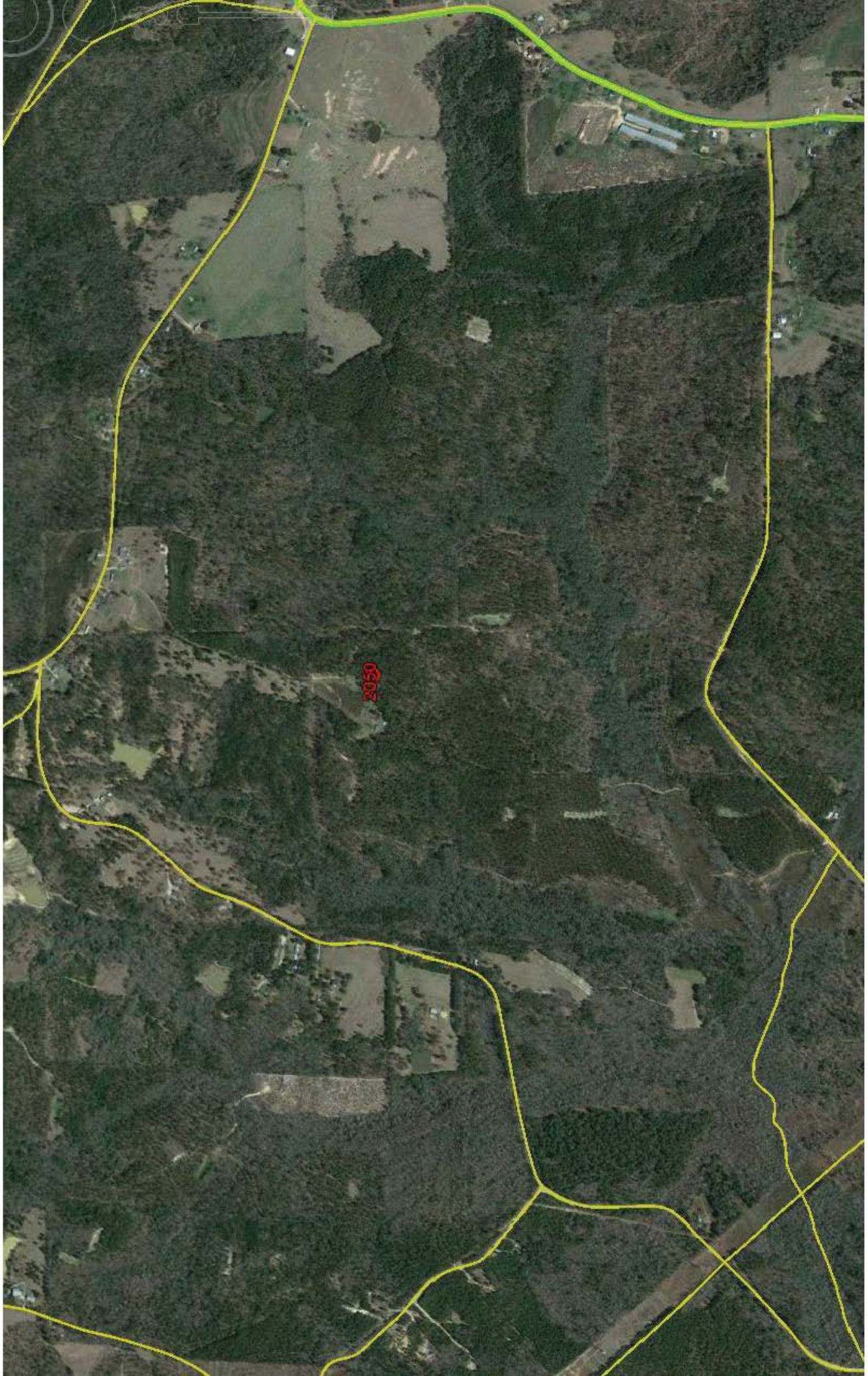
2050

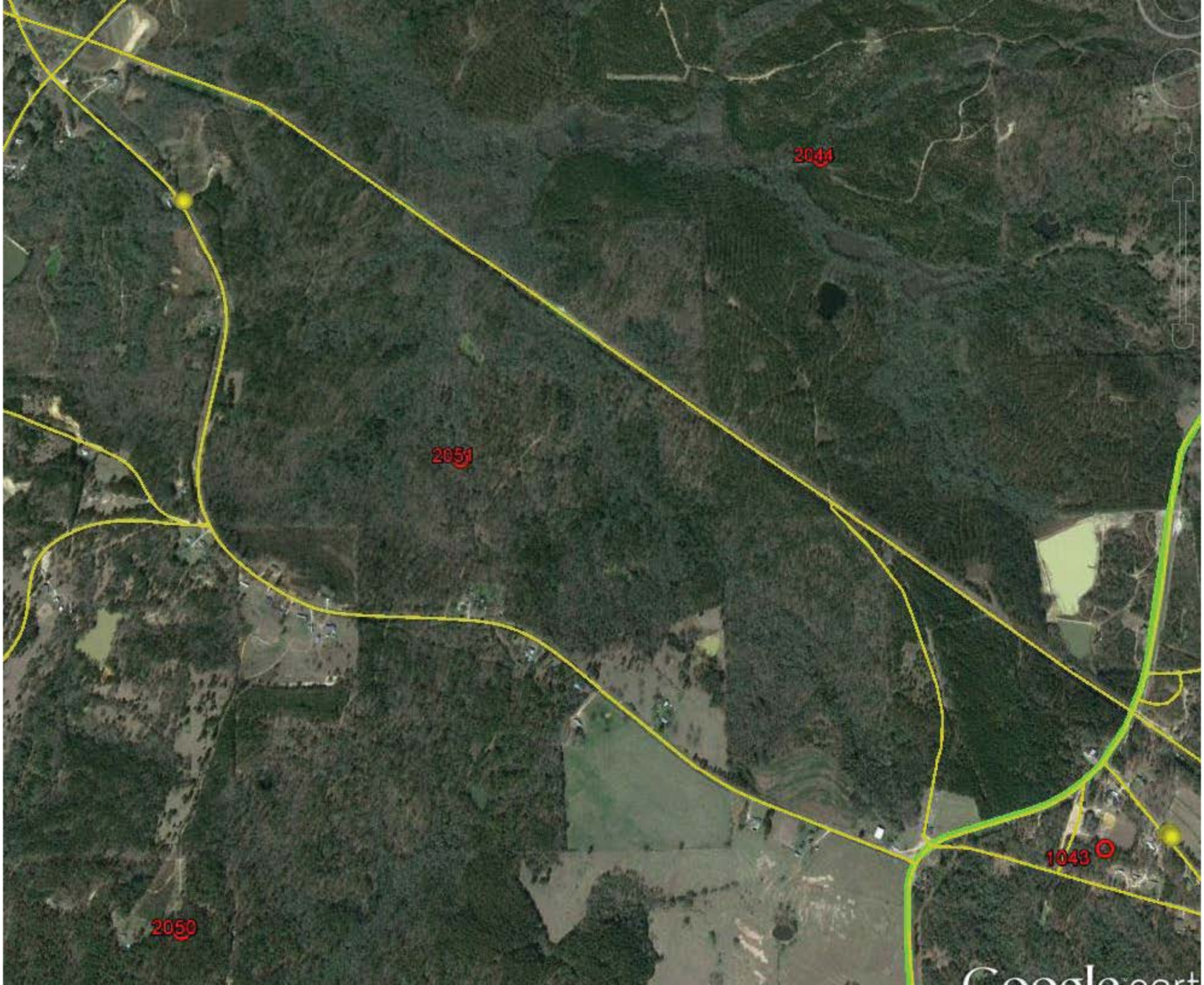
2041
2051
1043
2050
Google earth

2057

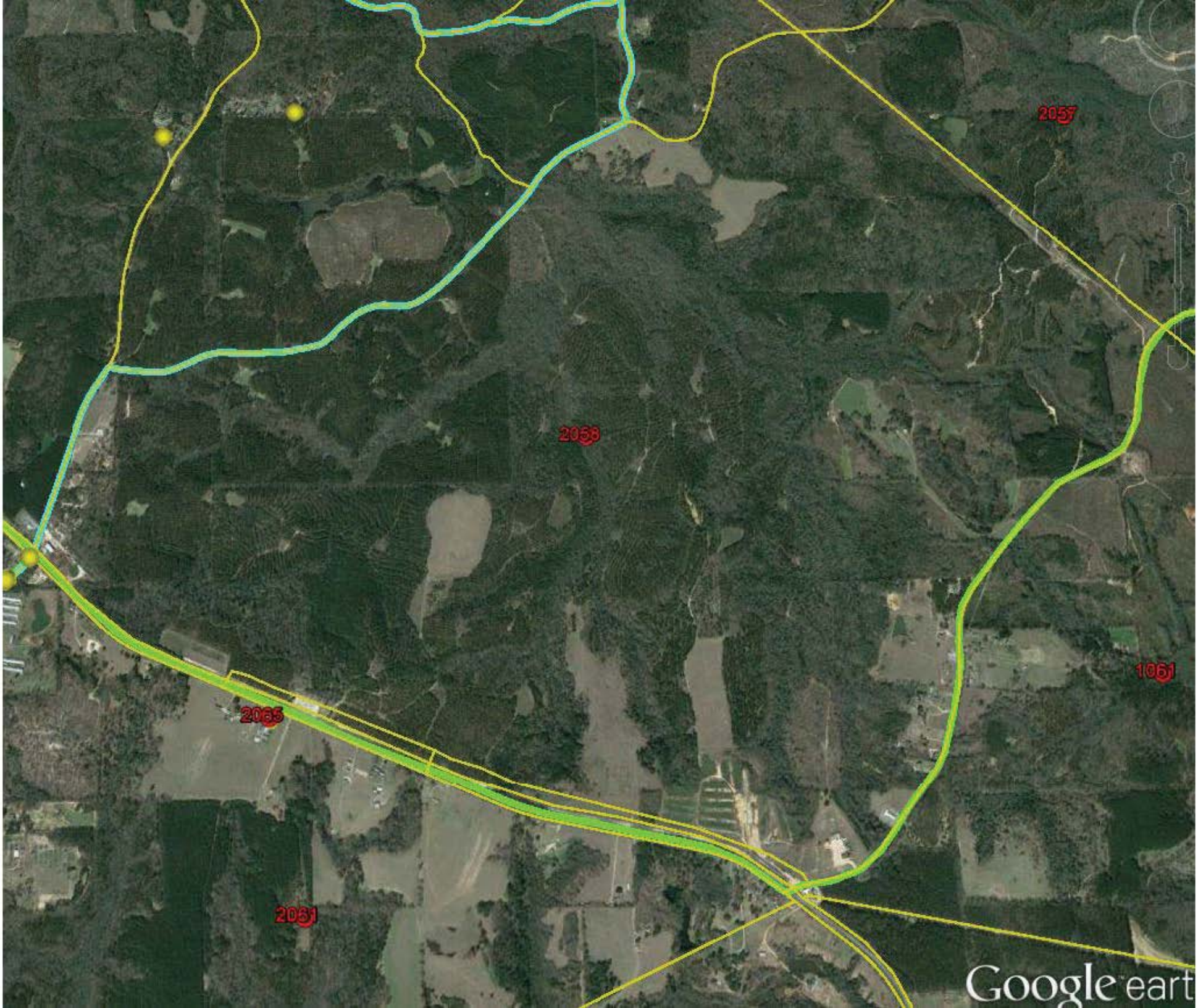
2057
2058
1061
2065
2061
Google eart

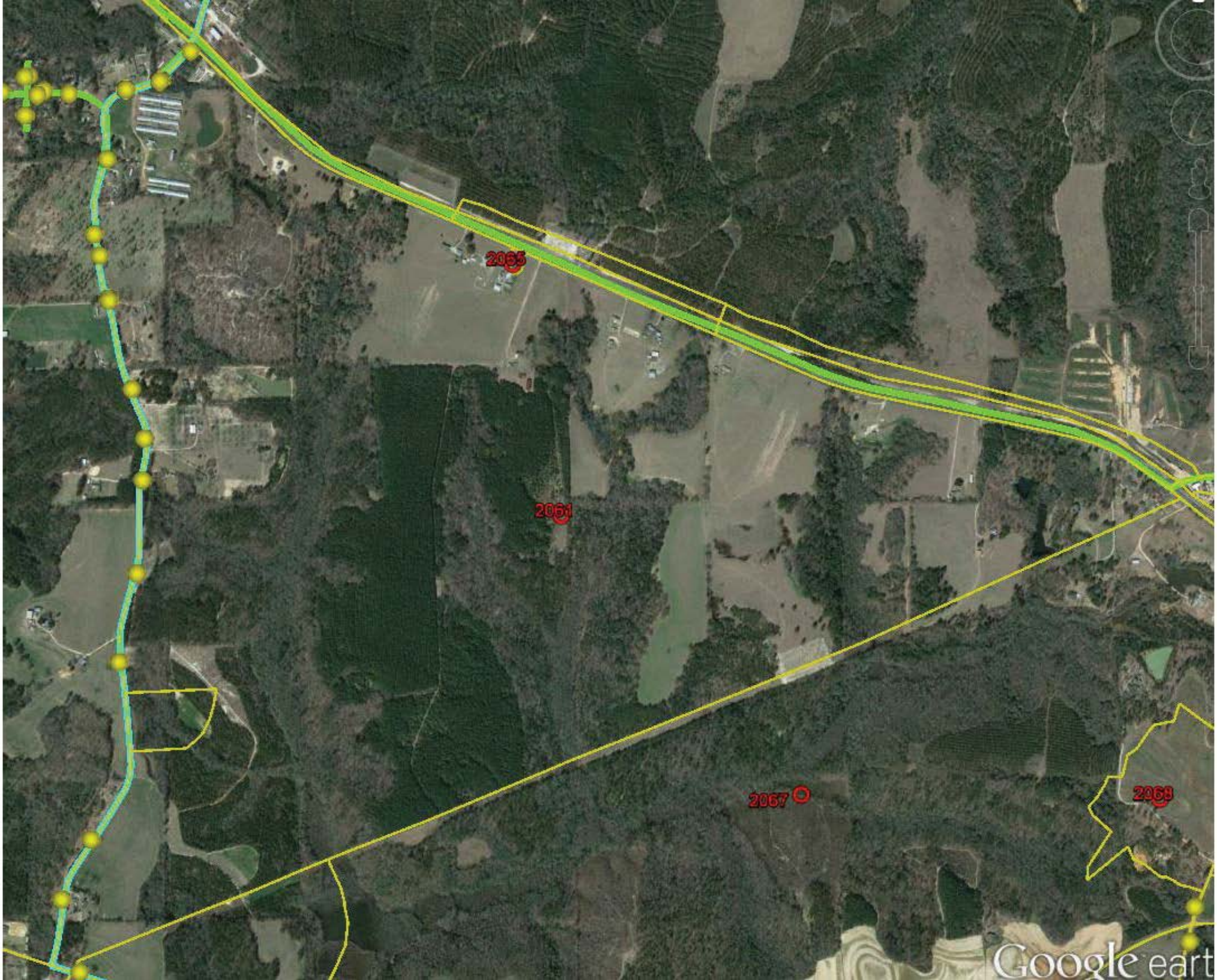
2065
2061
2067
2068
Google eart

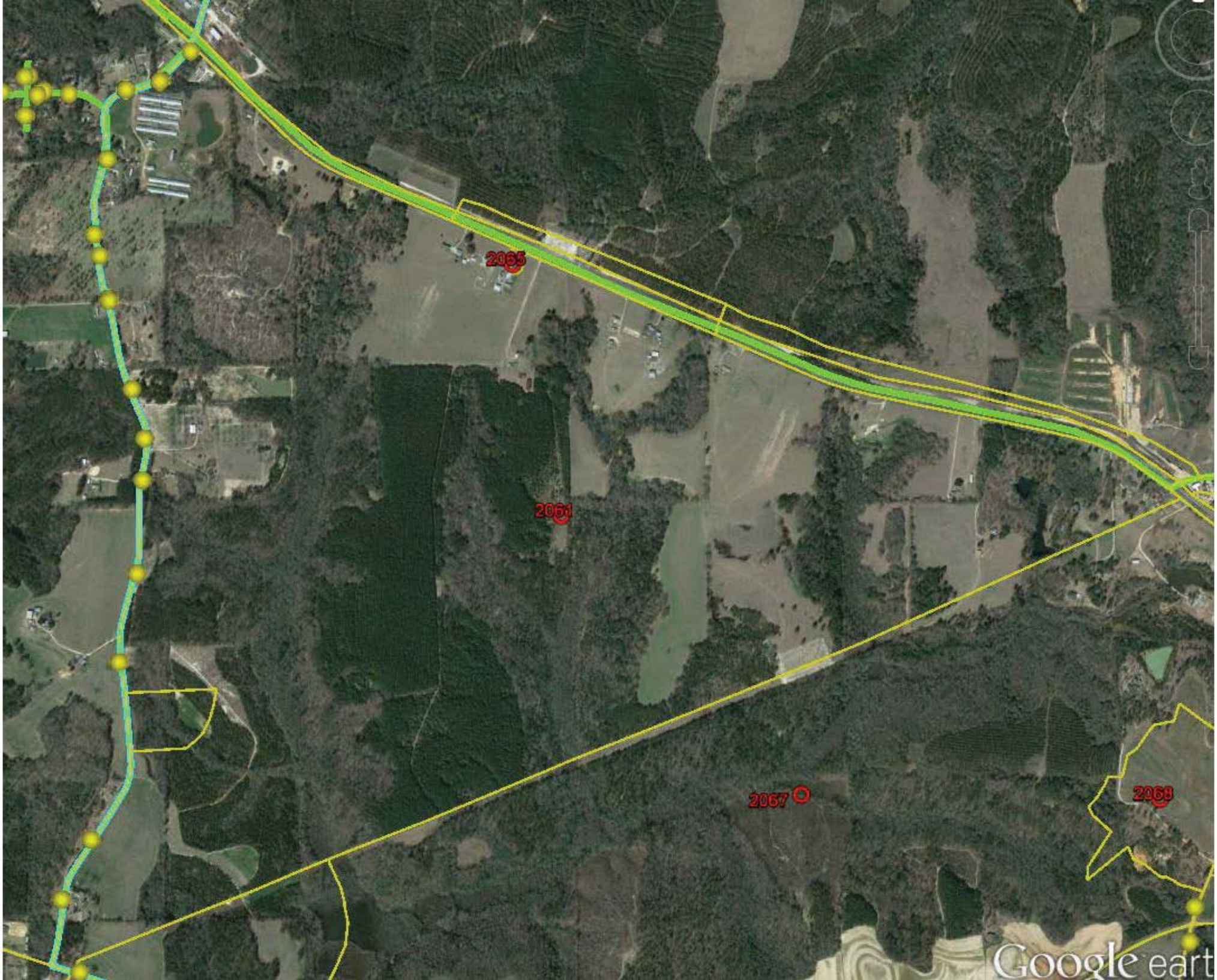
2065
2061
2067
2068
Google eart

2069
2071
2068
2067
2061
2062

2068
2069
2071

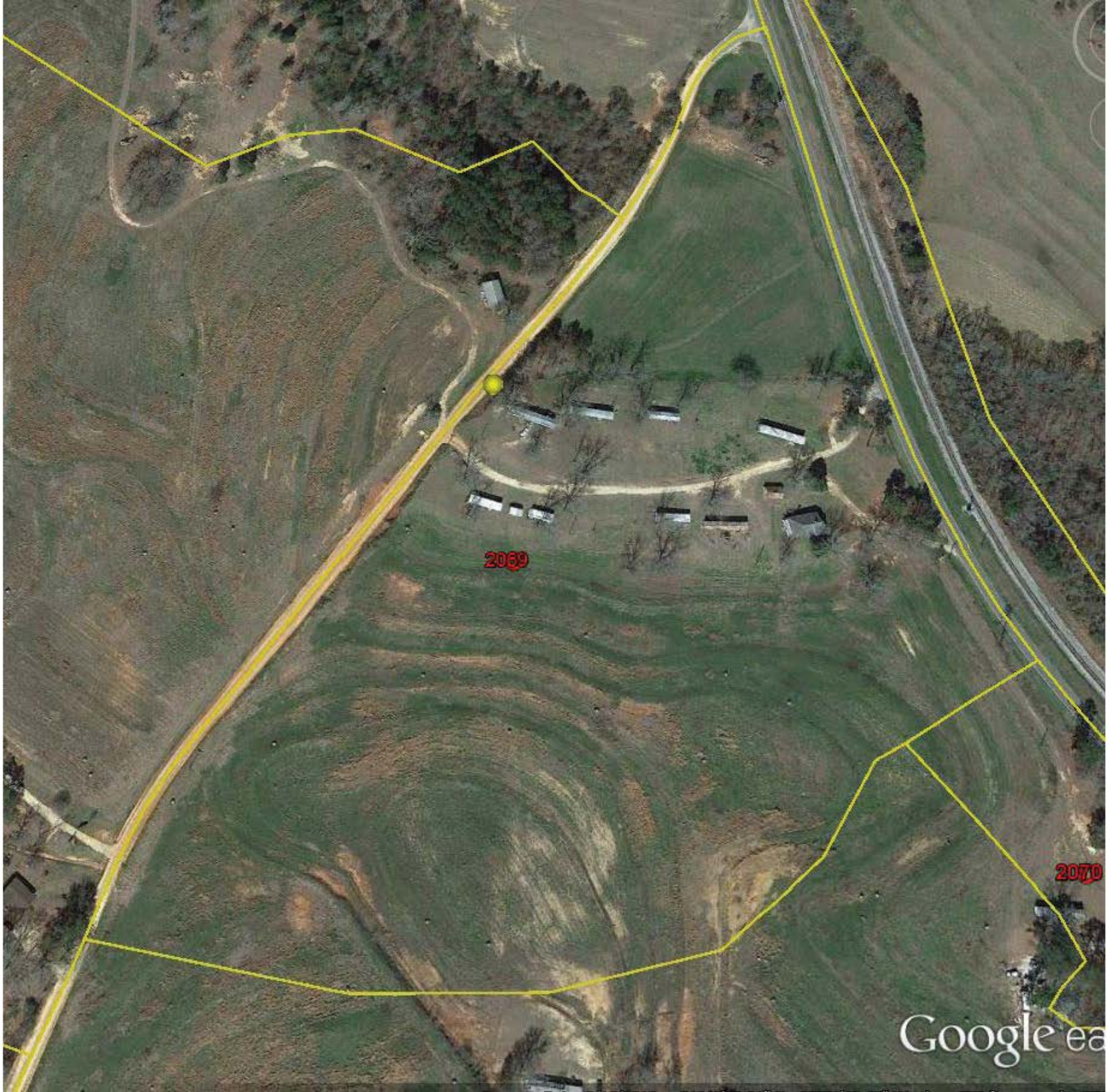
2069
2070
Google ea

2070

2071
2070
Google earth

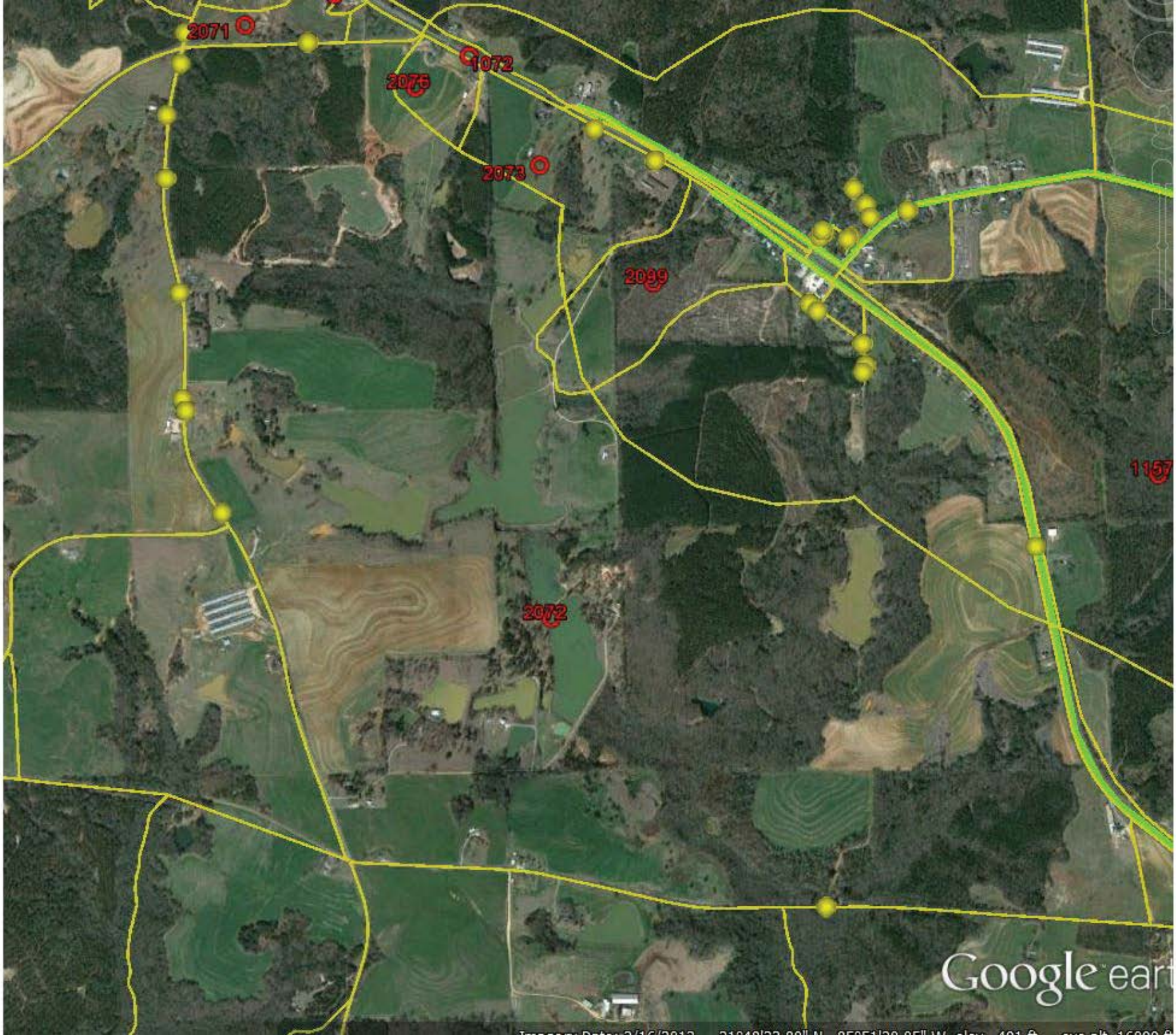
2071
2072
2075
2073
2099
1157
2072
Google eart

2073
2099
Google ea

072
2076
Google ea

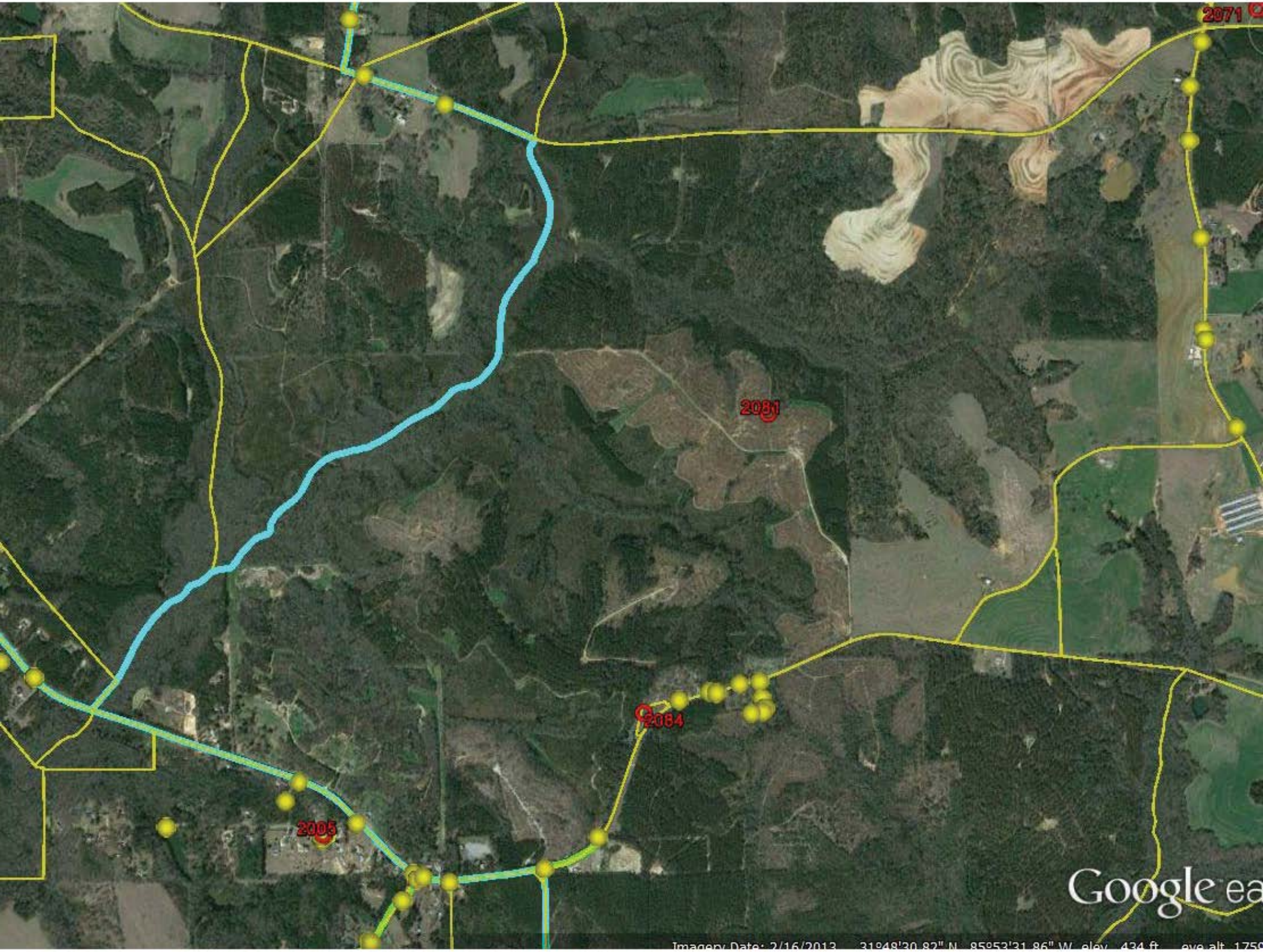
2071
2081
2084
2005
Google ea
Imagery Date: 2/16/2013 31°48'30.82" N 85°53'31.86" W elev 434 ft eye alt 1759

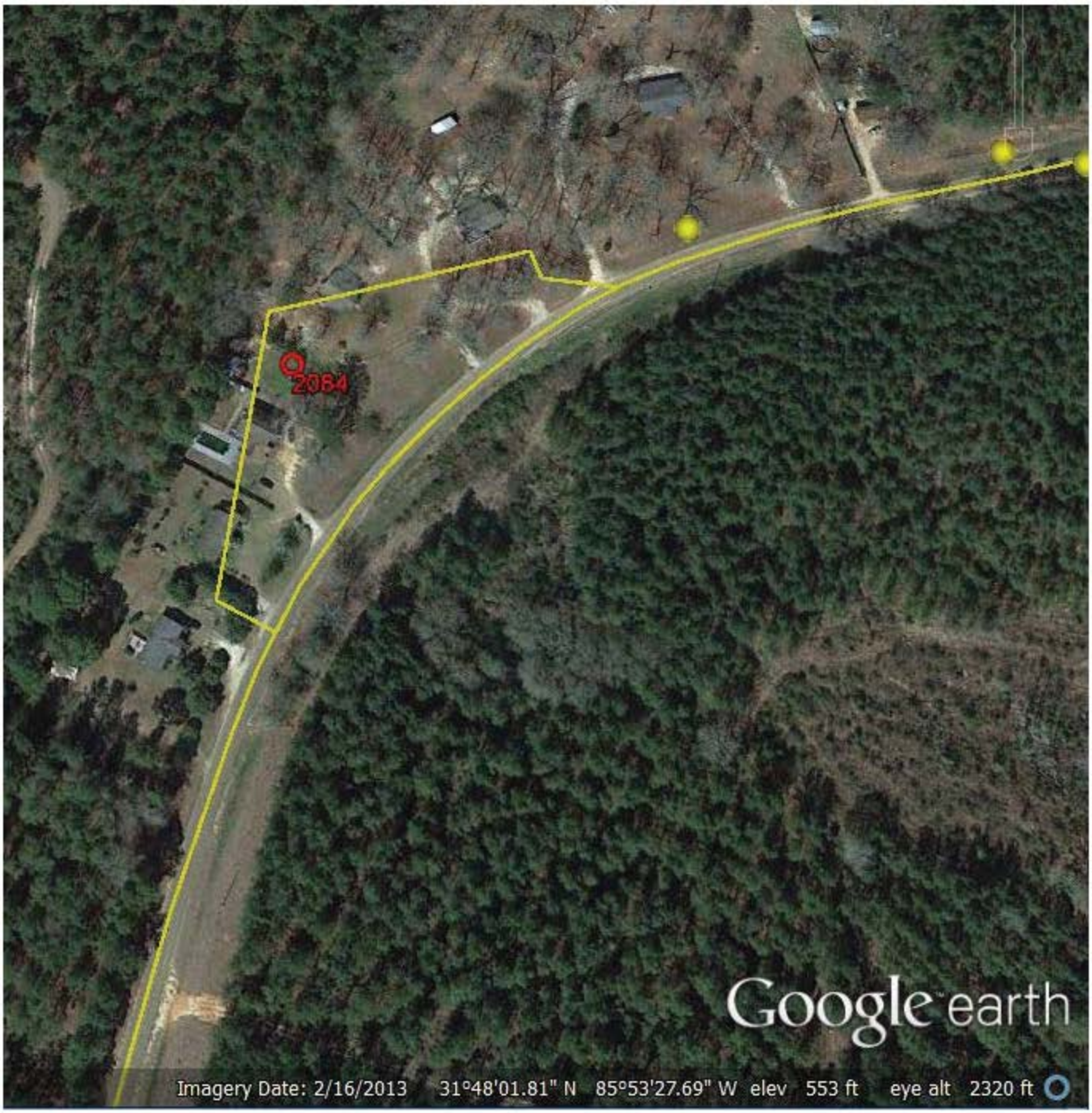
2064
Google earth
Imagery Date: 2/16/2013 31°48'01.81" N 85°53'27.69" W elev 553 ft eye alt 2320 ft

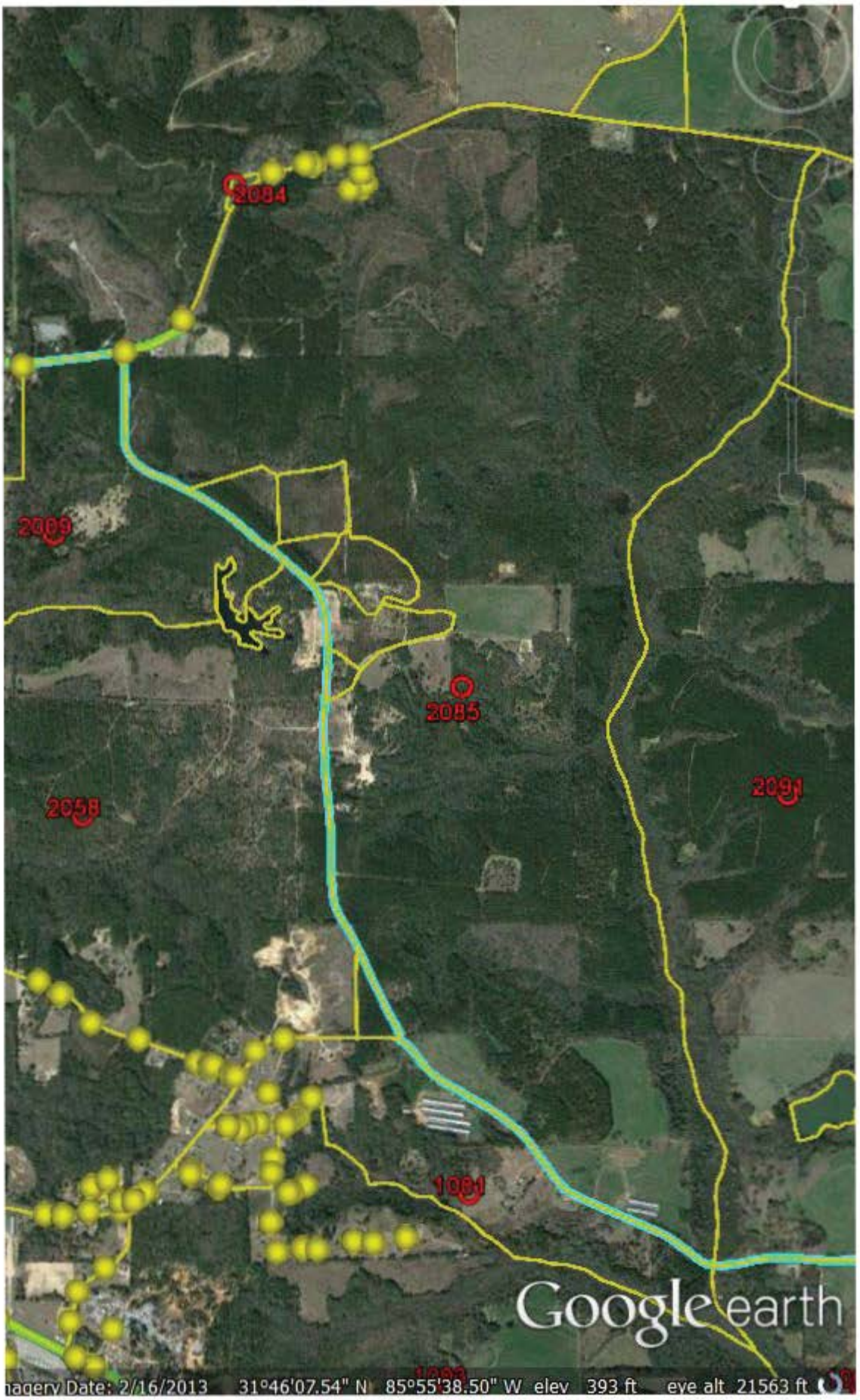
2084
2009
2085
2058
2091
1081
Google earth
nagery Date: 2/16/2013 31°46'07.54" N 85°55'38.50" W elev 393 ft eye alt 21563 ft

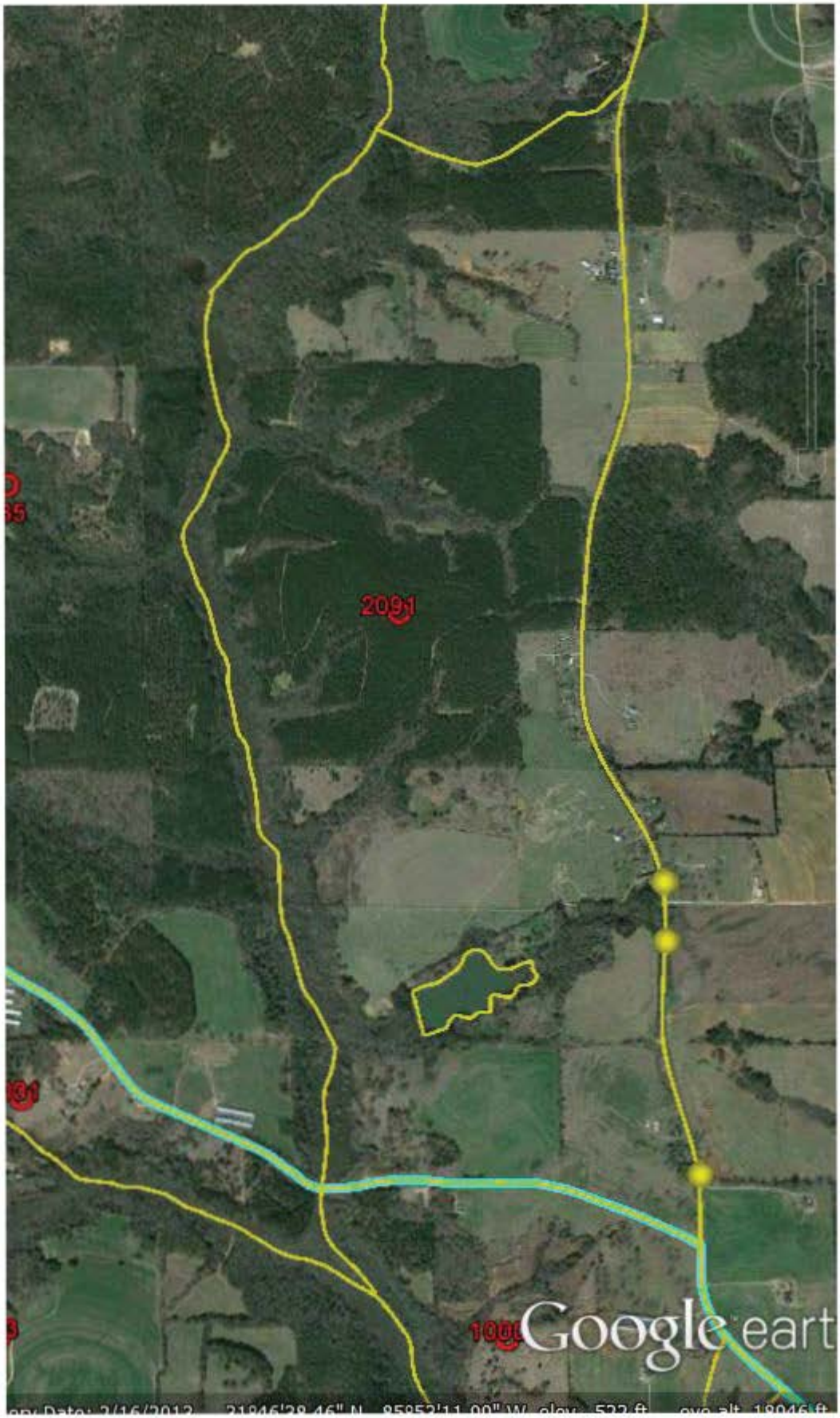
2091
Google eart

2093
1030
1031
Google earth

1107
2094
2097
Google ear

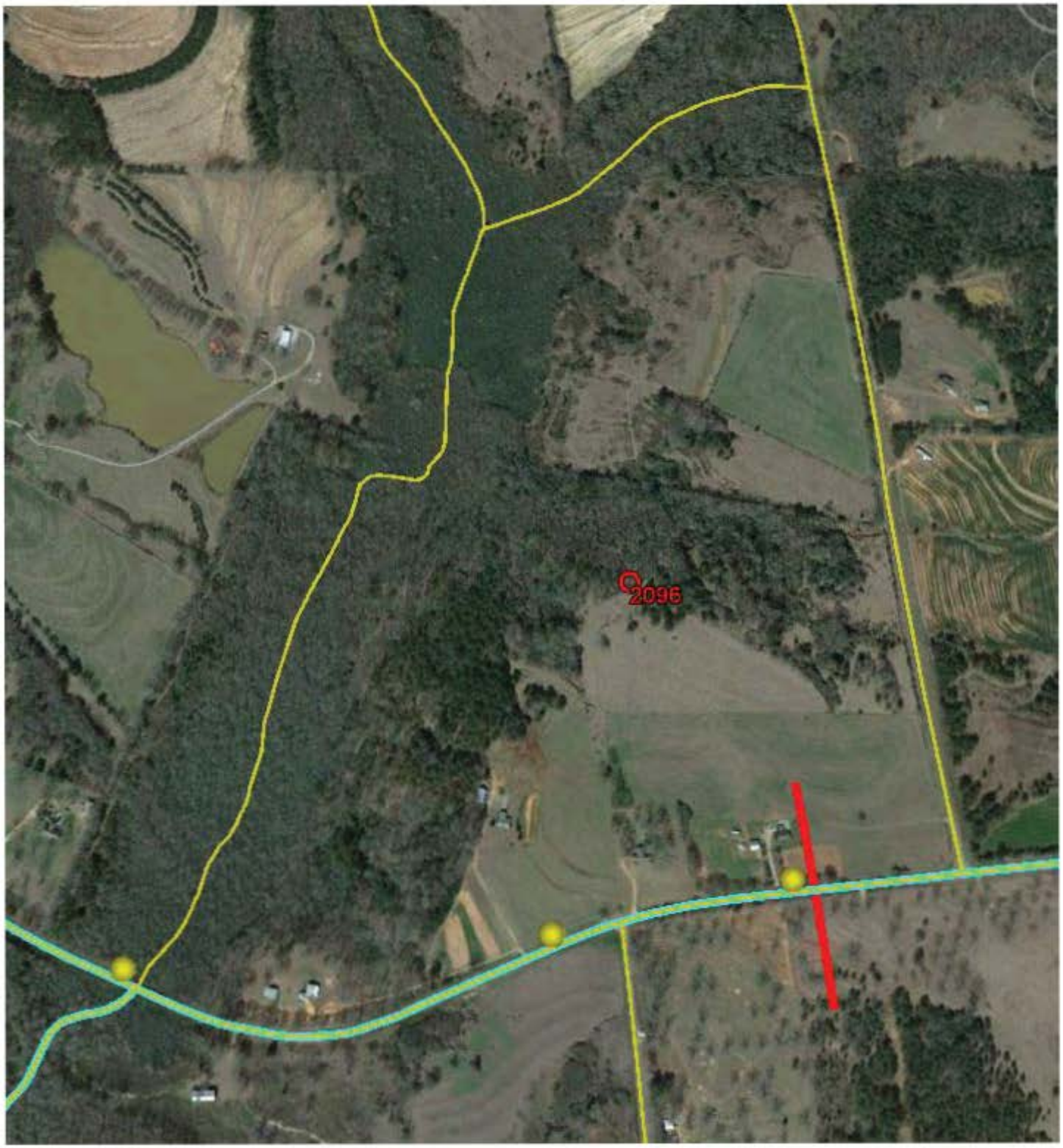
2096

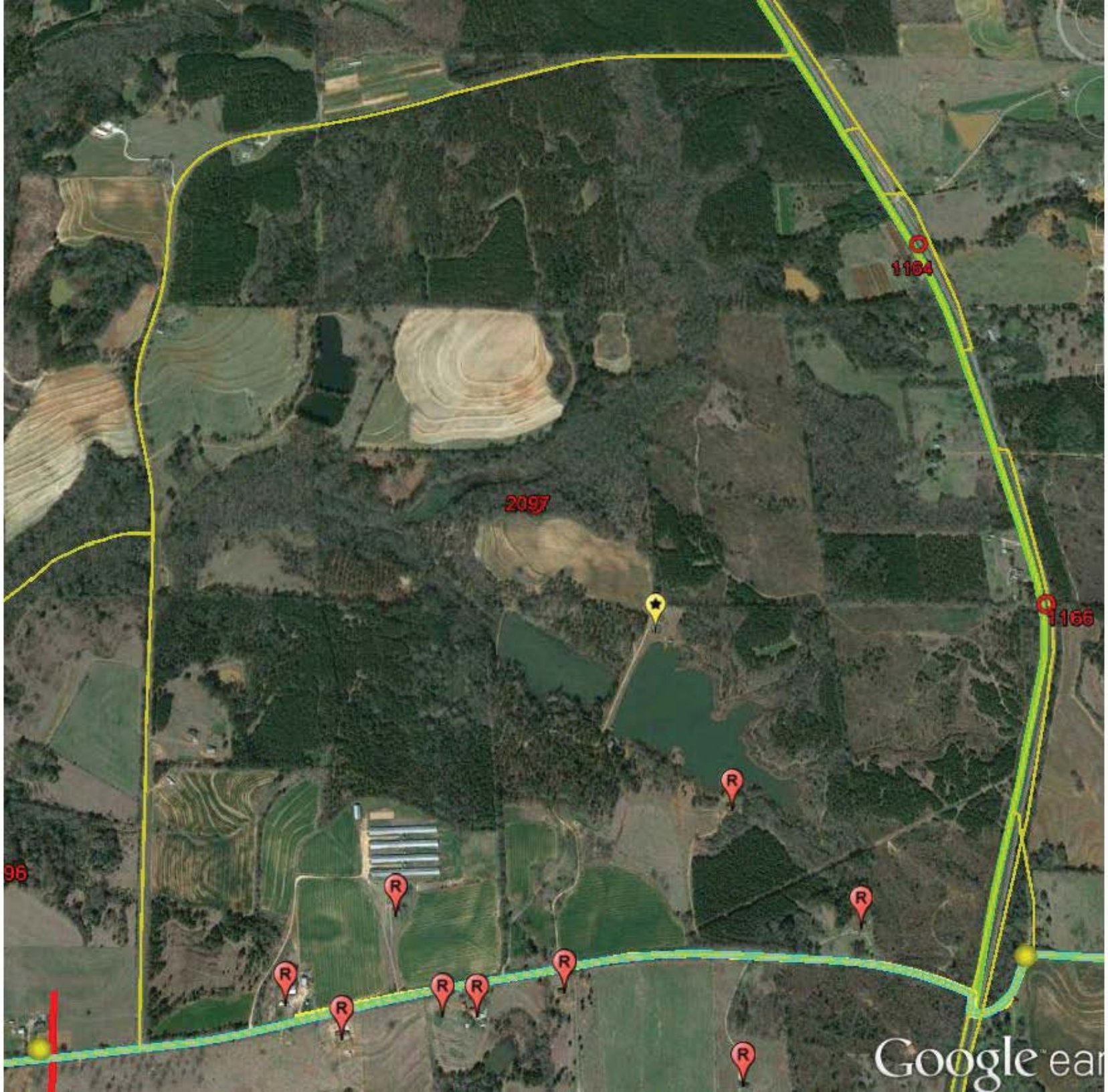
1164
2097
1166
96
Google ear

2099