1003
218
217
215
© 2014 Google
Google earth

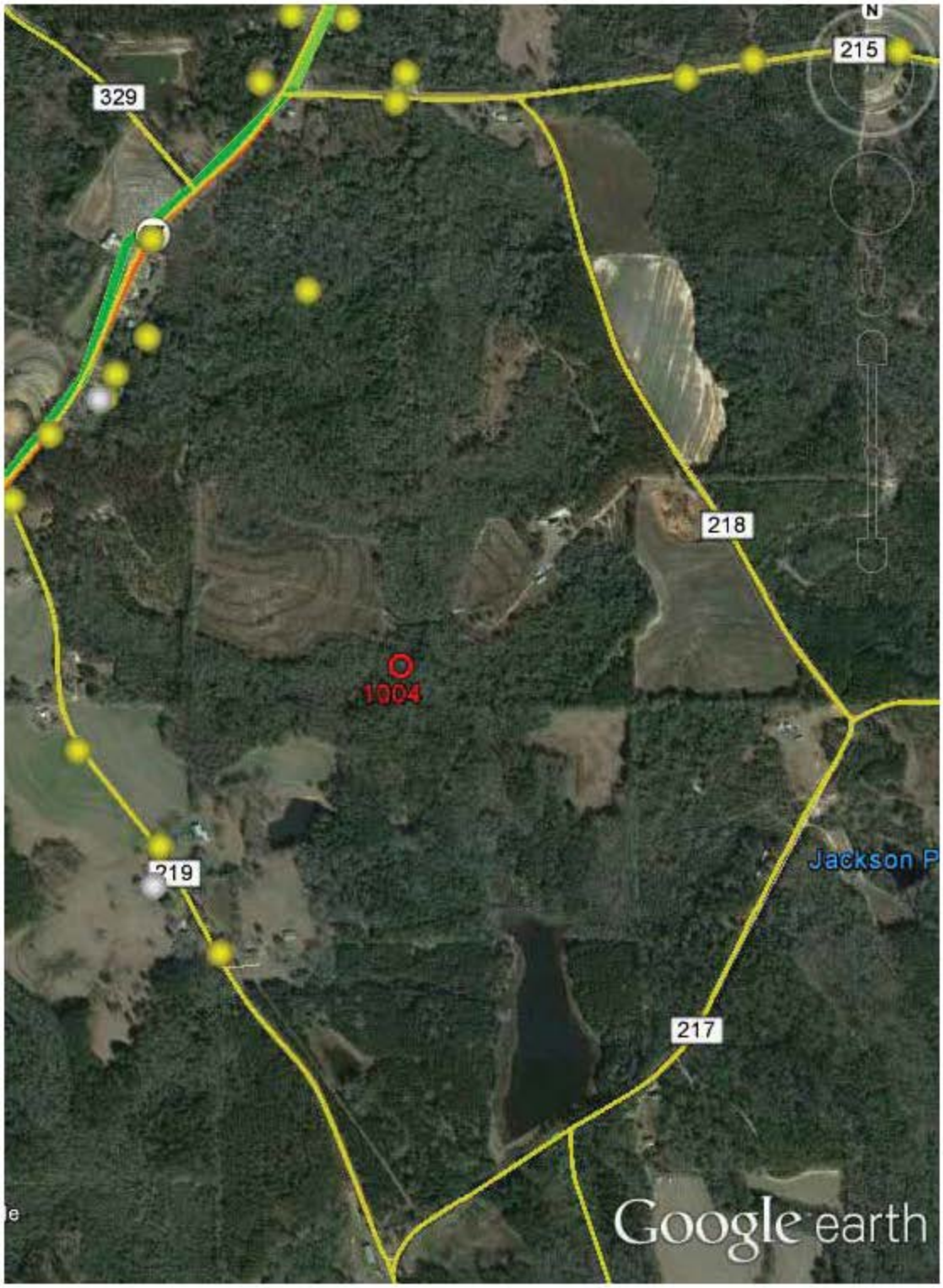
N
215
329
218
1004
219
Jackson P
217
Google earth

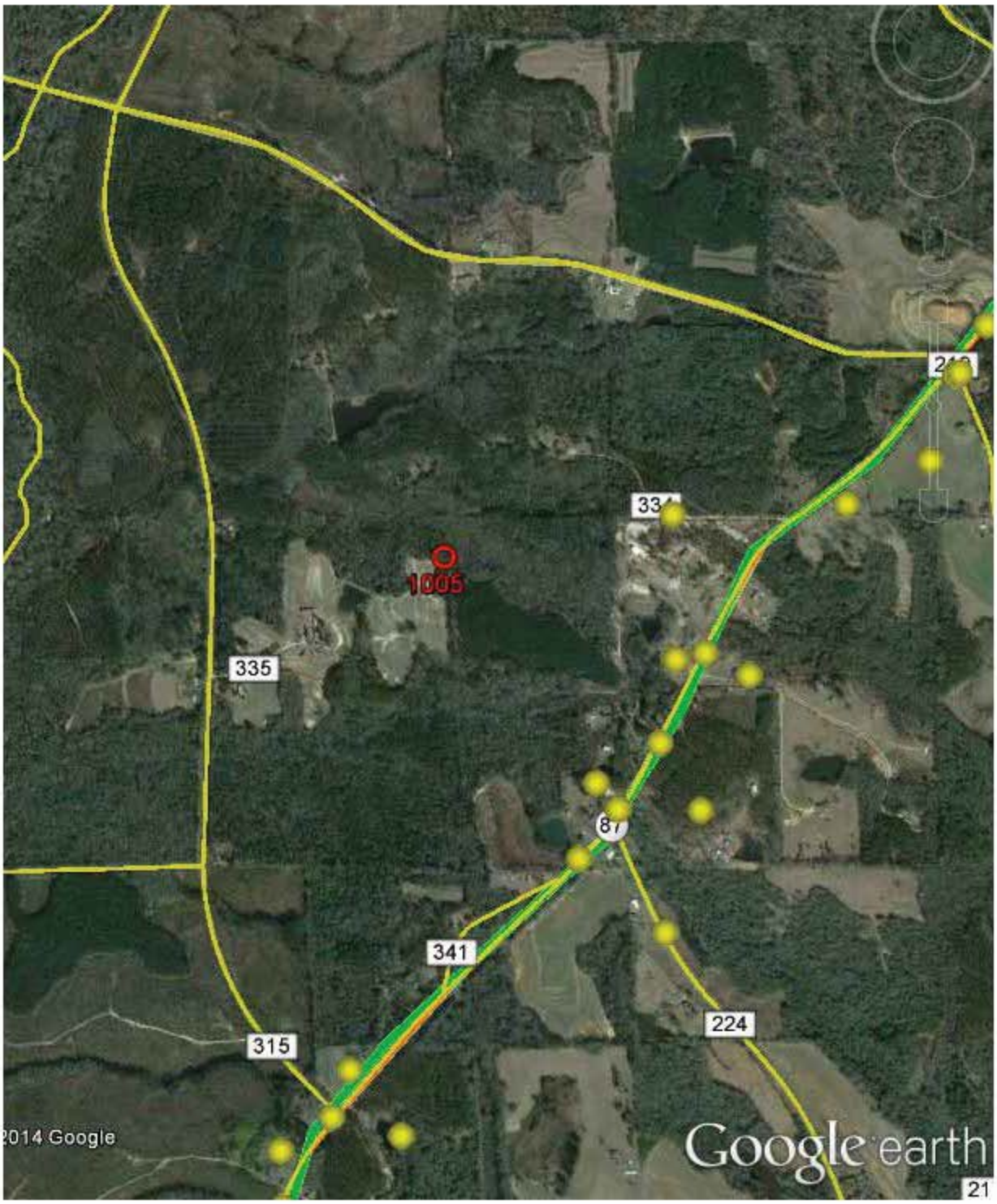
1005
335
341
315
224
2014 Google
Google earth

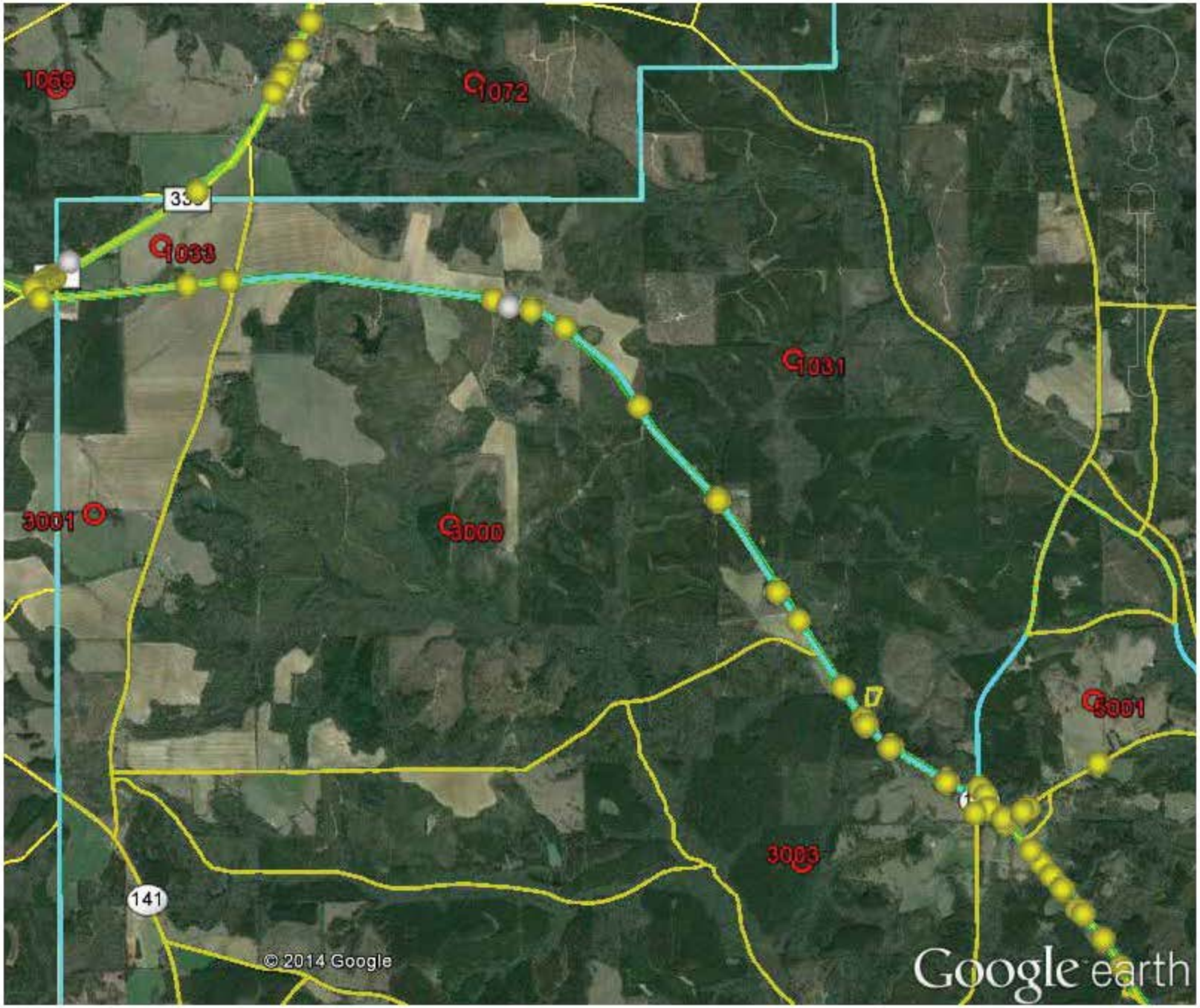
1069
1072
33
1033
1031
3001
1000
1001
3003
141
© 2014 Google
Google earth

336
Q033
337
© 2014 Google
Google earth

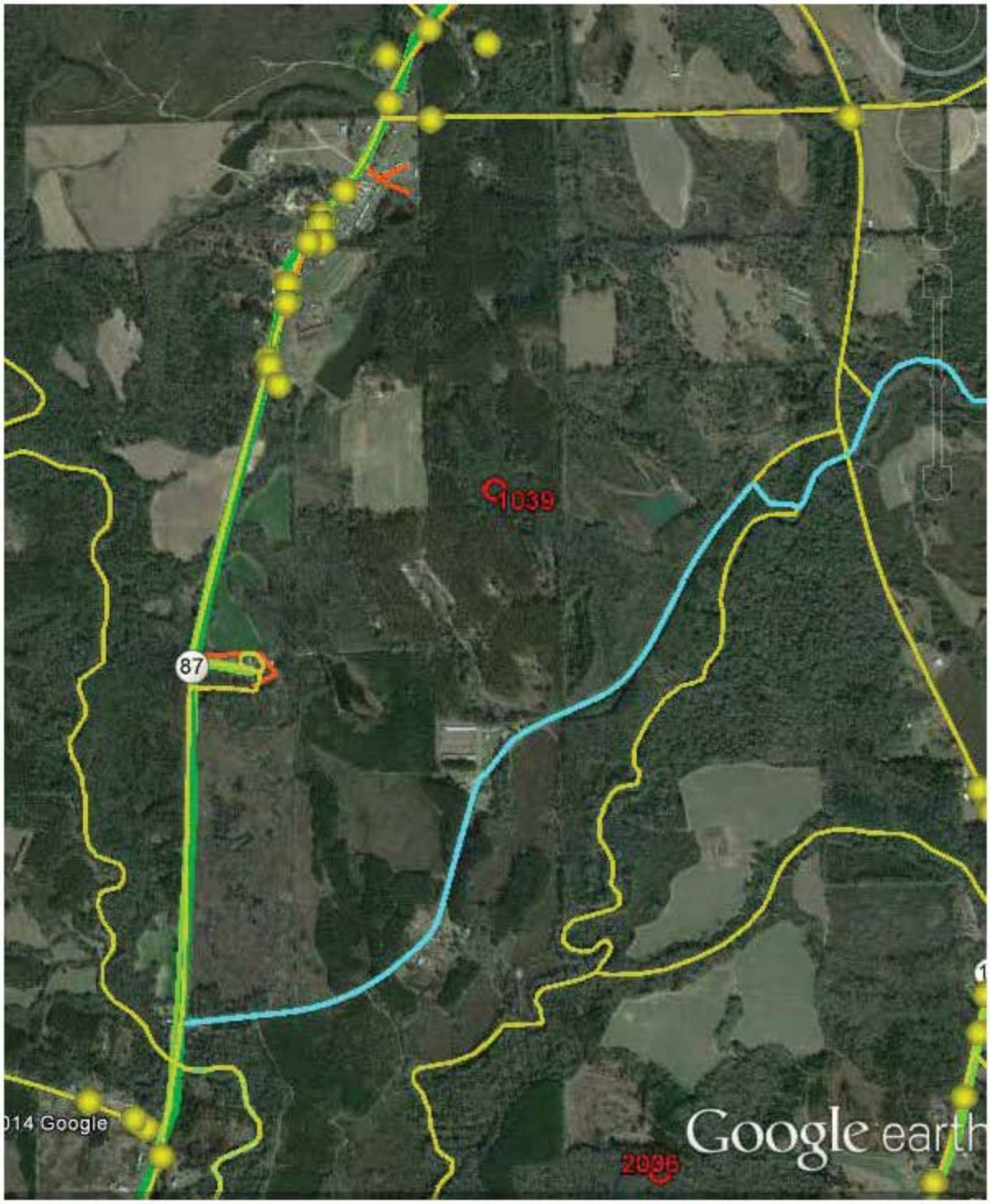
1039
87
014 Google
Google earth
2096

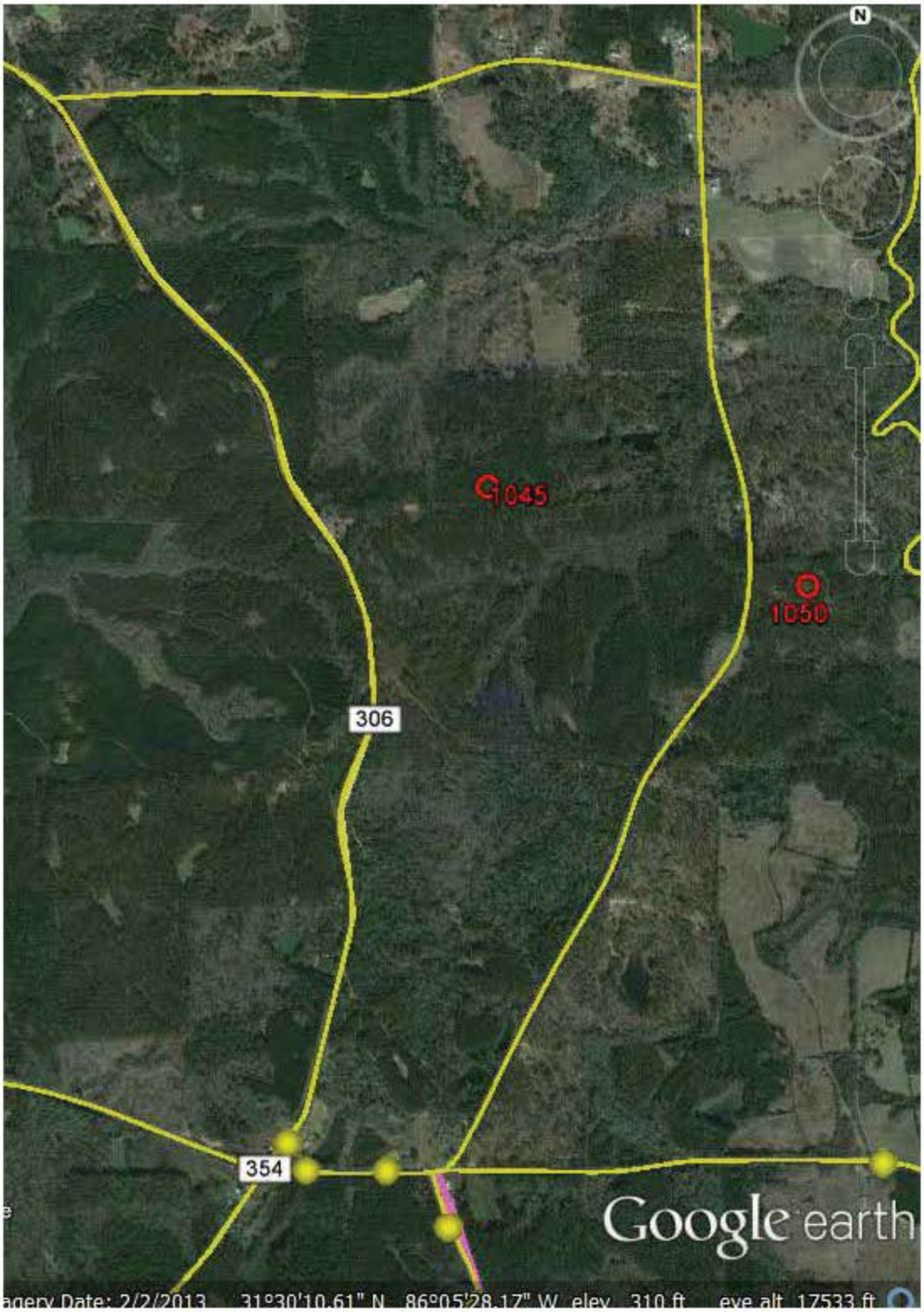
N
1045
1050
306
354
Google earth
agery Date: 2/2/2013 31°30'10.61" N 86°05'28.17" W elev 310 ft eye alt 17533 ft

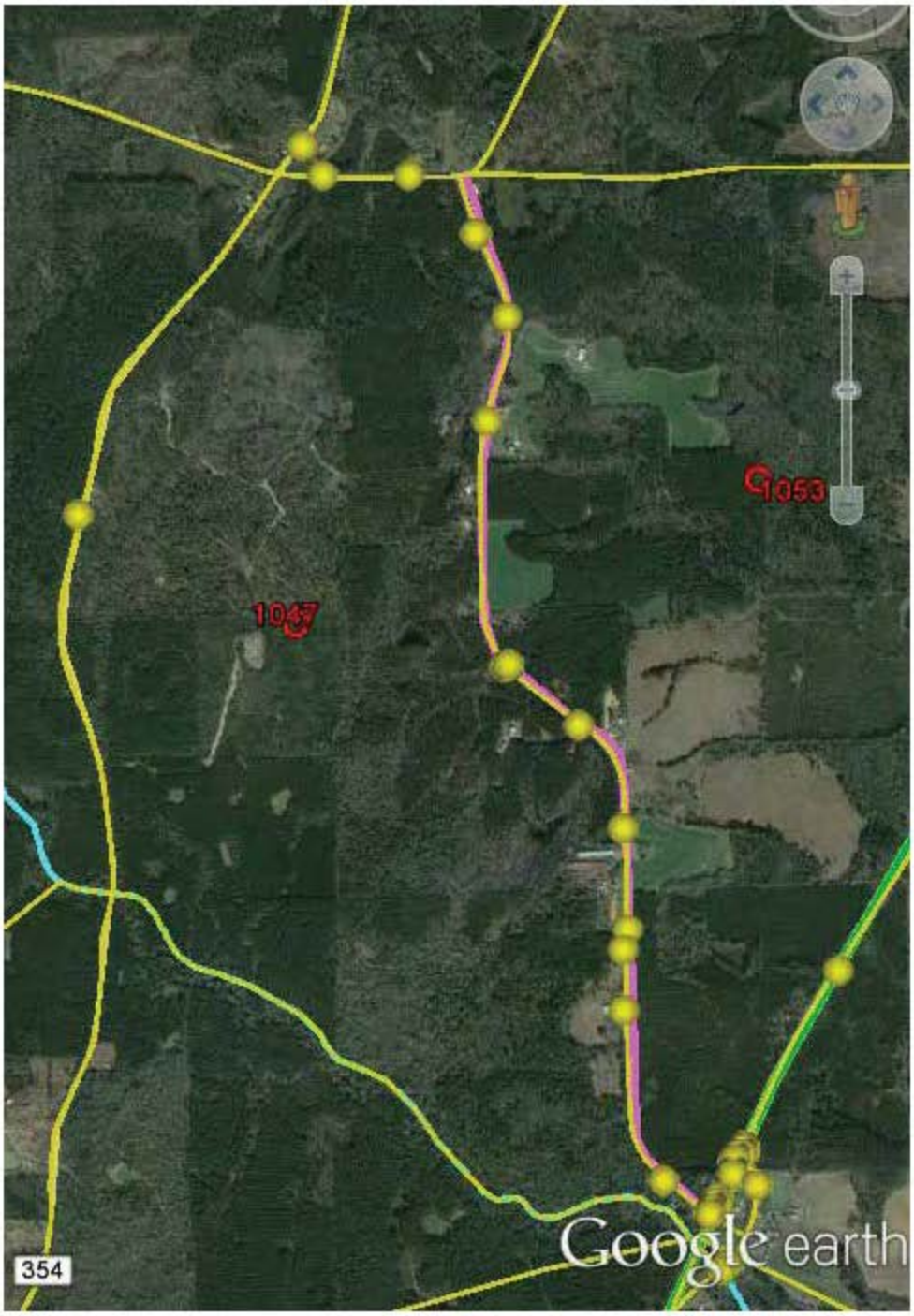
1053
1047
354
Google earth

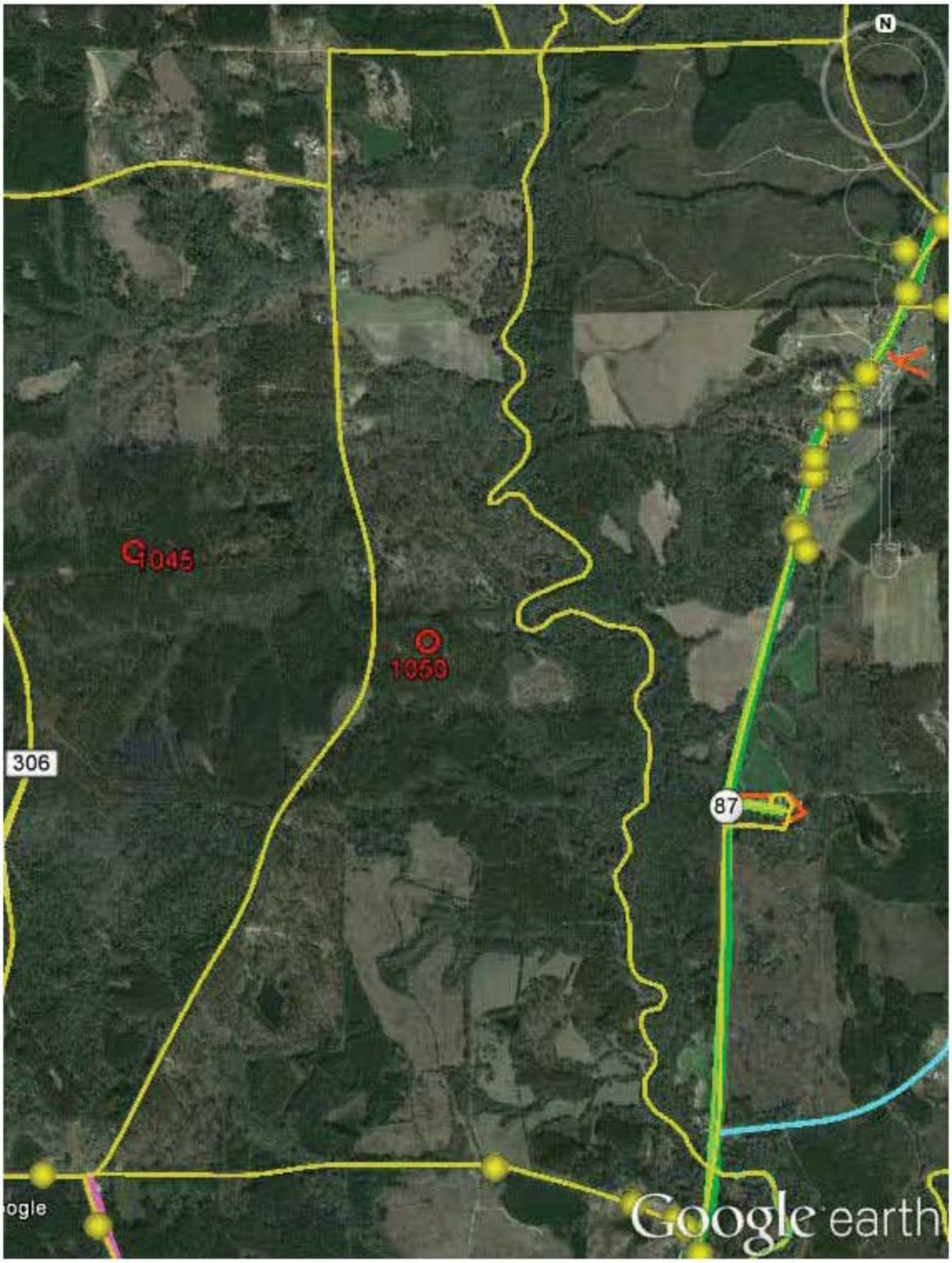
N
1045
1050
306
87
Google earth

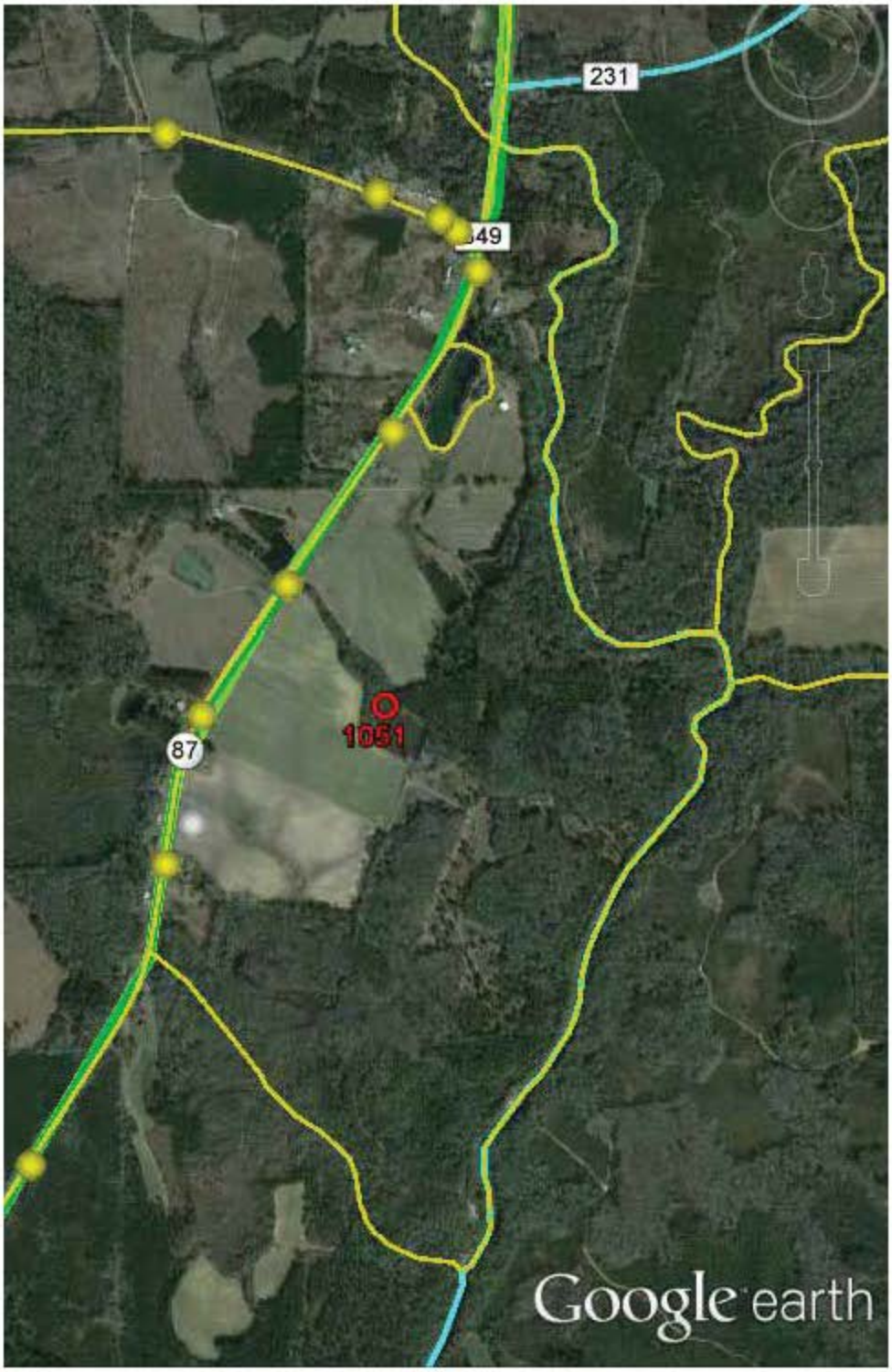
231
49
87
1051
Google earth

1053
1051
87
Google earth

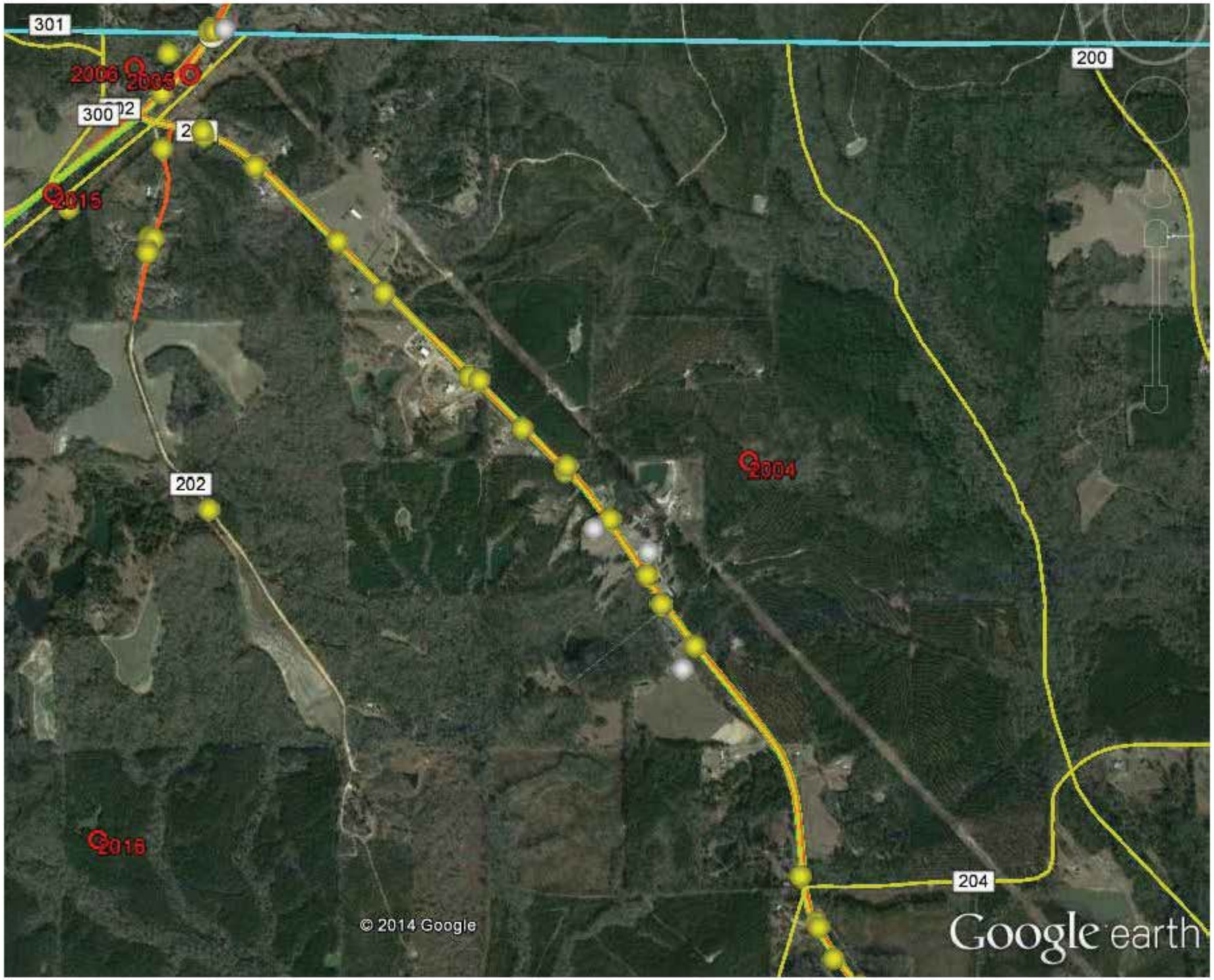
301
200
300
202
204
© 2014 Google
Google earth

Elba Hw
006
87
2005
02
201
202
Google earth

2006
87
2005
302
300
202
201
Google earth

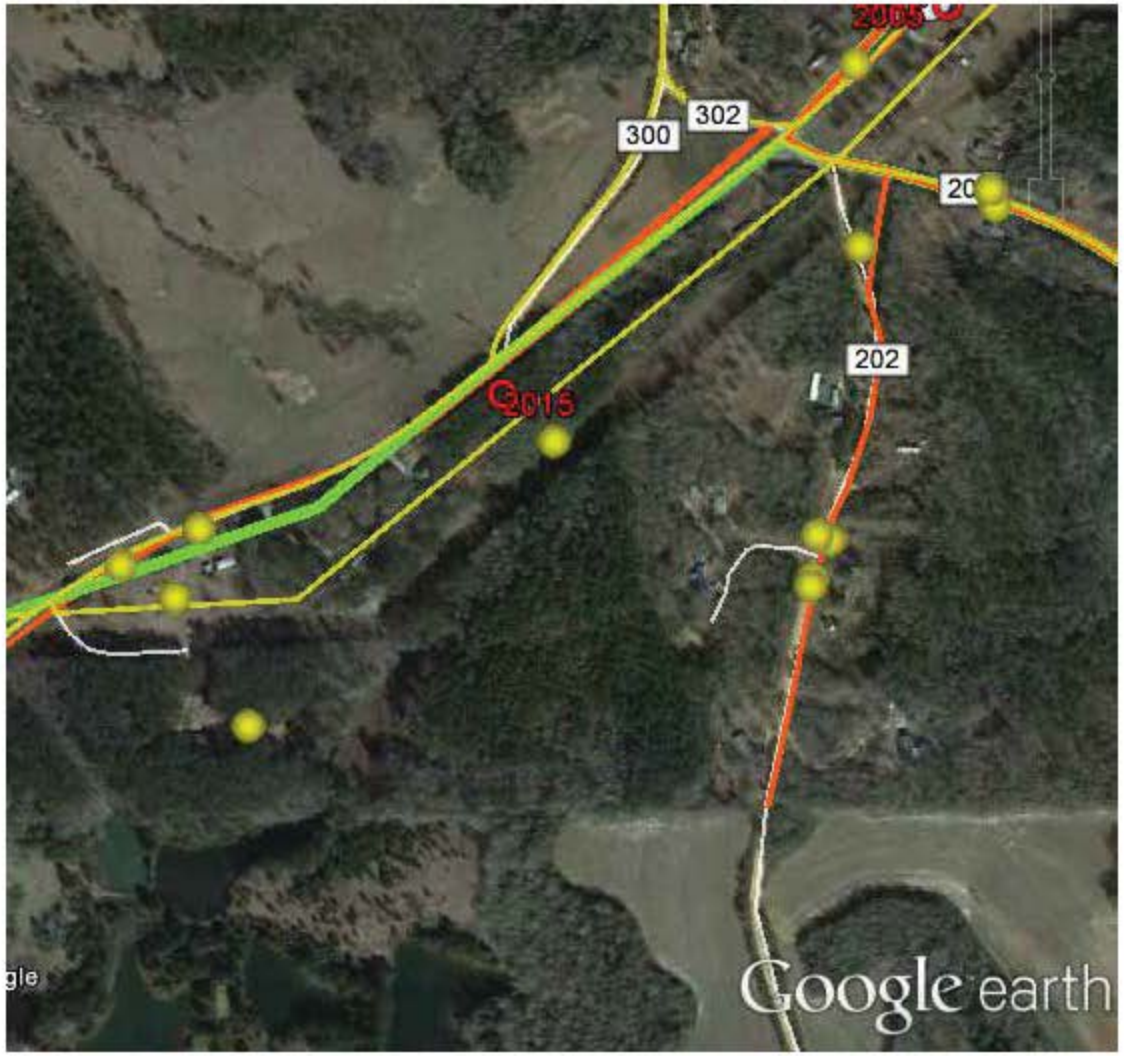
300
302
20
202
Q015
Google earth

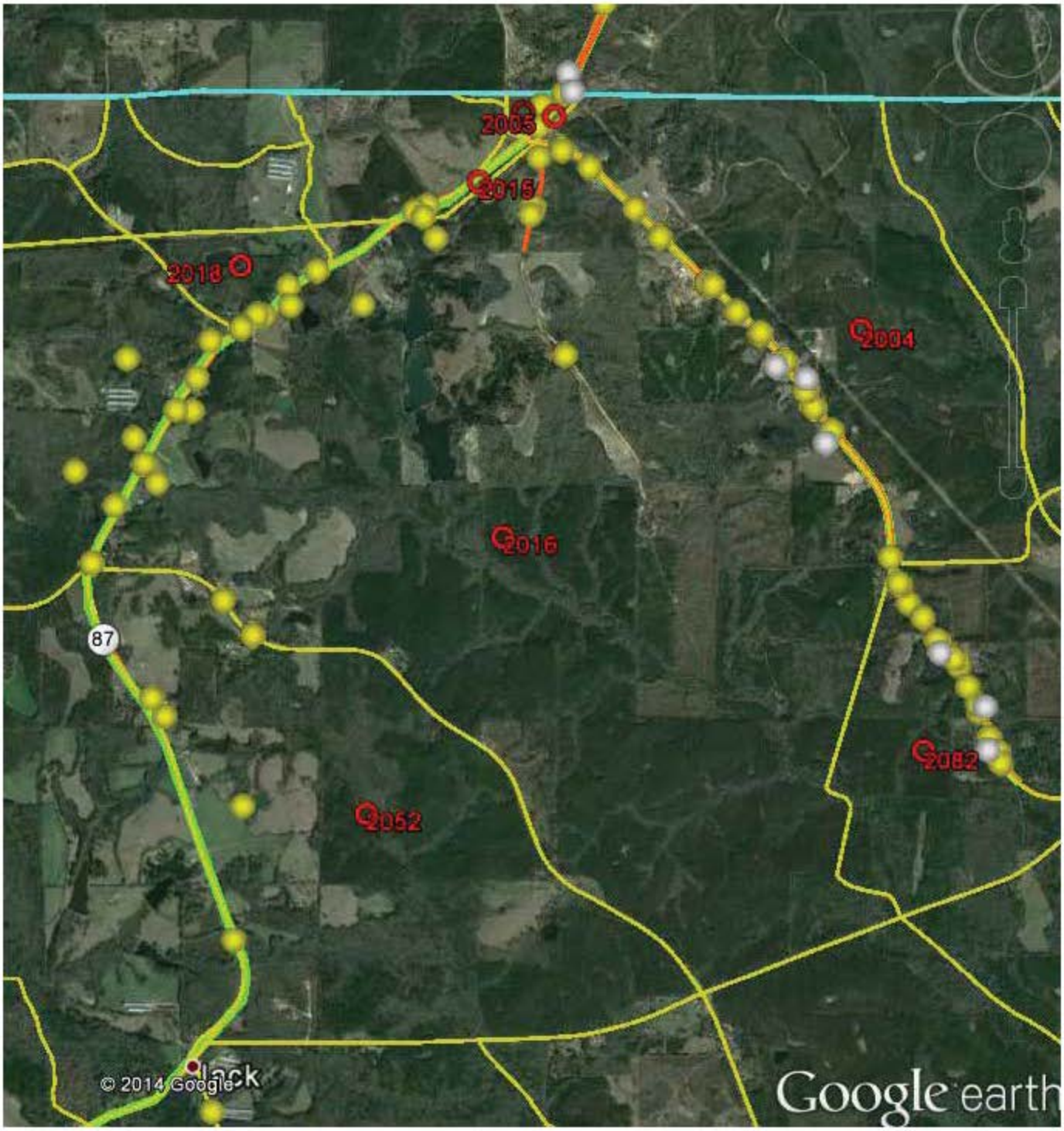
2005
2015
2018
2004
2016
87
2082
2052
© 2014 Google
Google earth

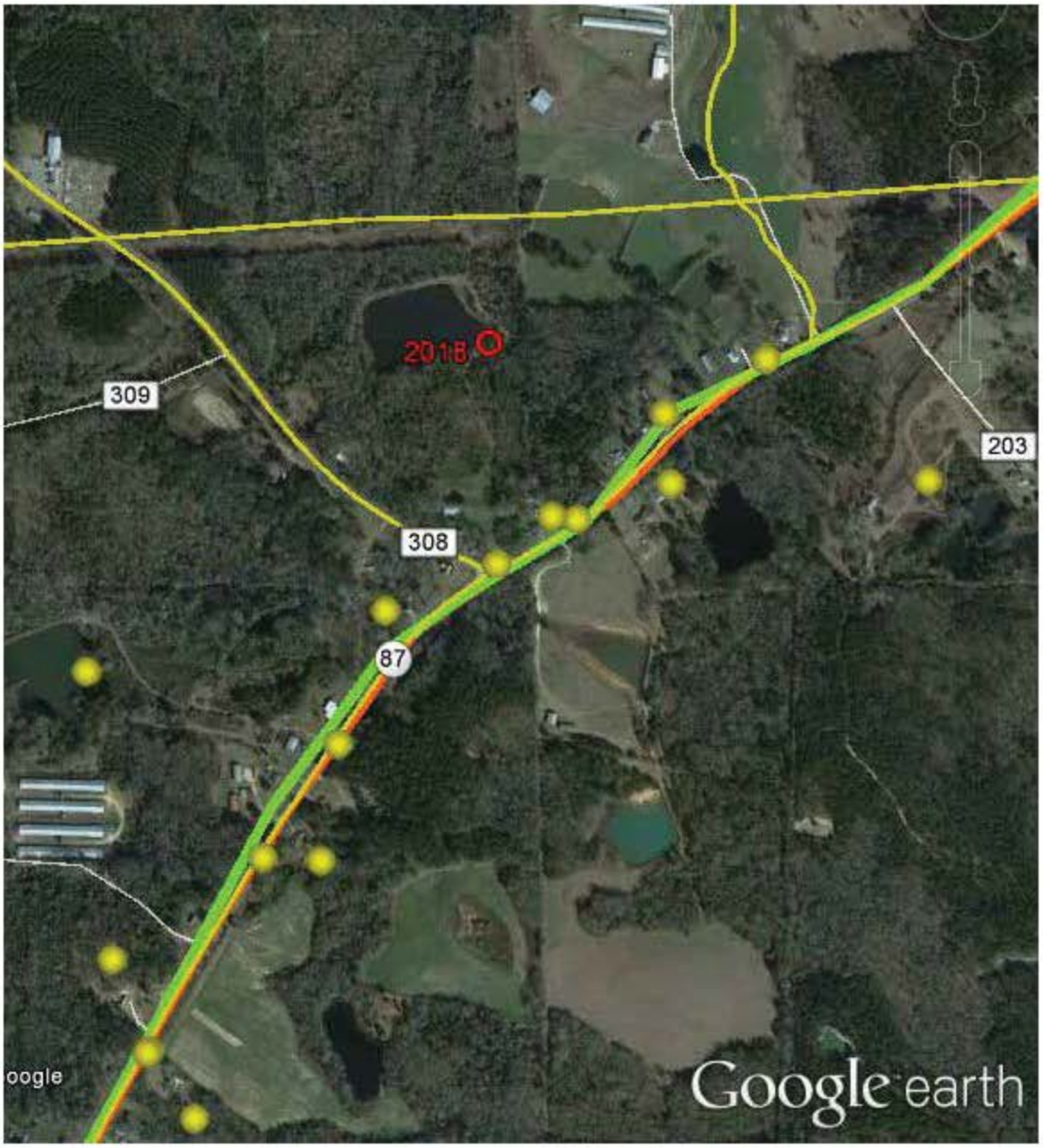
2018
309
308
87
203
oogle
Google earth

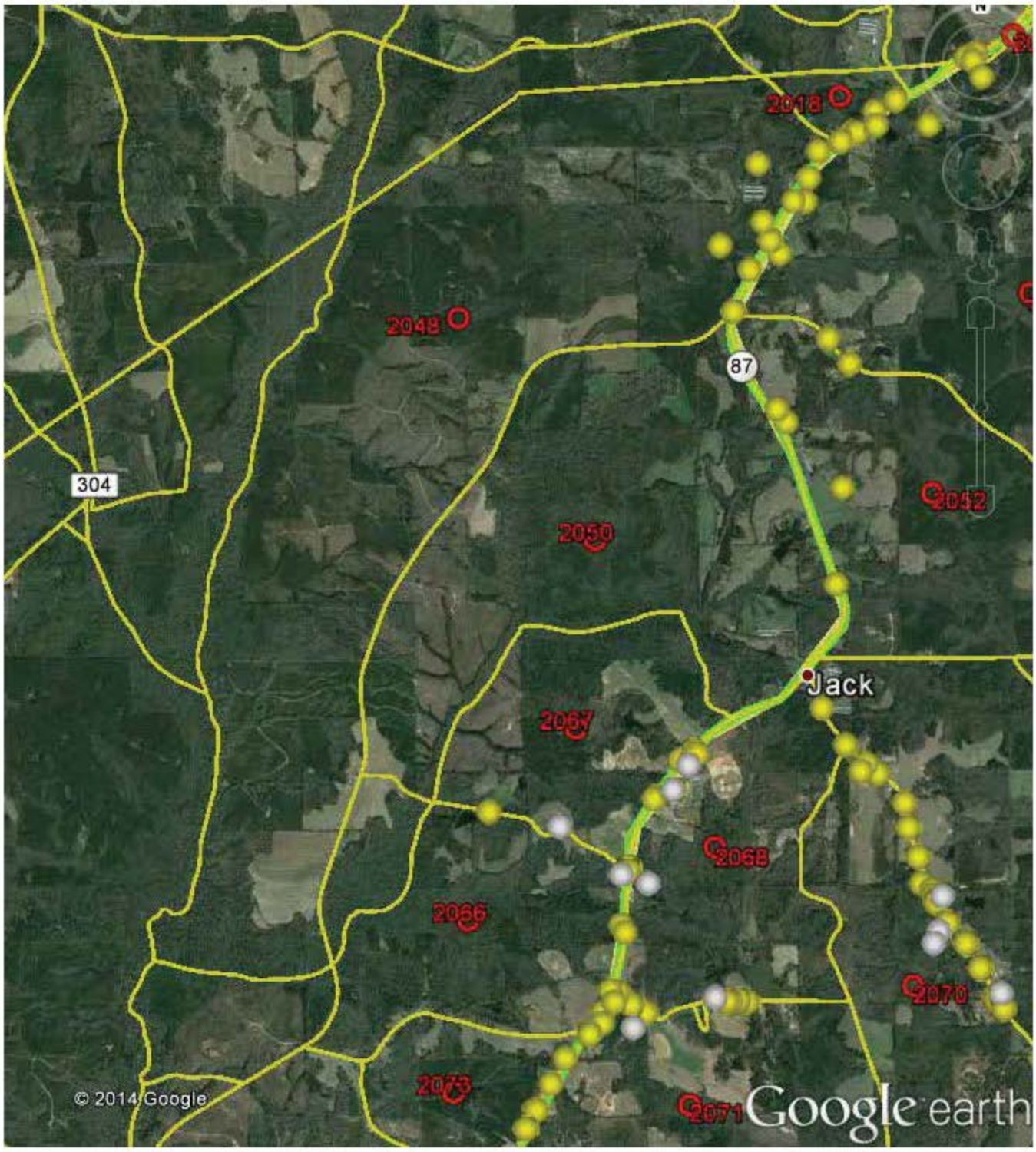
2018
2048
87
304
2052
2050
Jack
2067
2068
2066
2070
2073
2071
© 2014 Google
Google earth

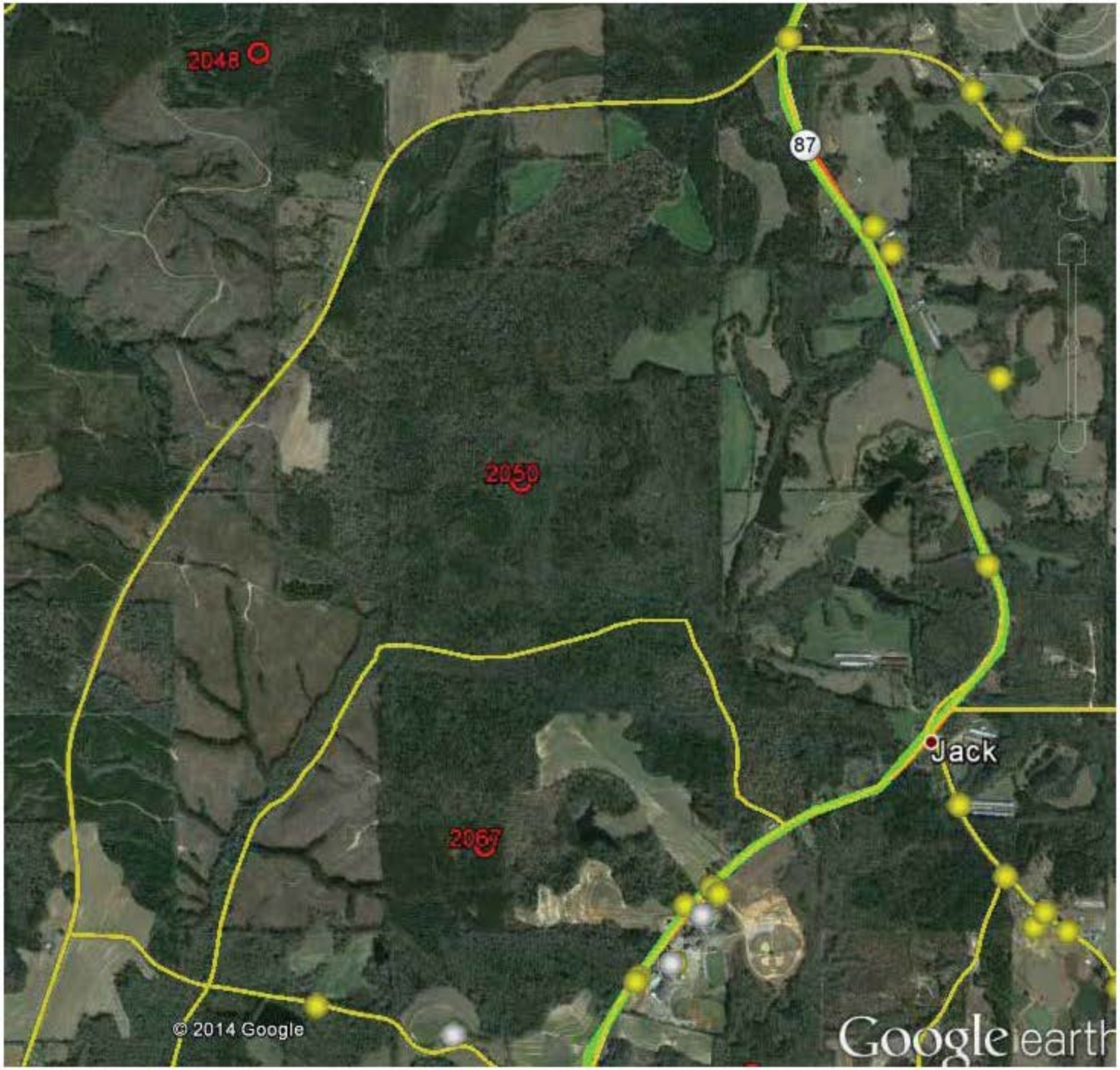
2048
87
2050
Jack
2067
© 2014 Google
Google earth

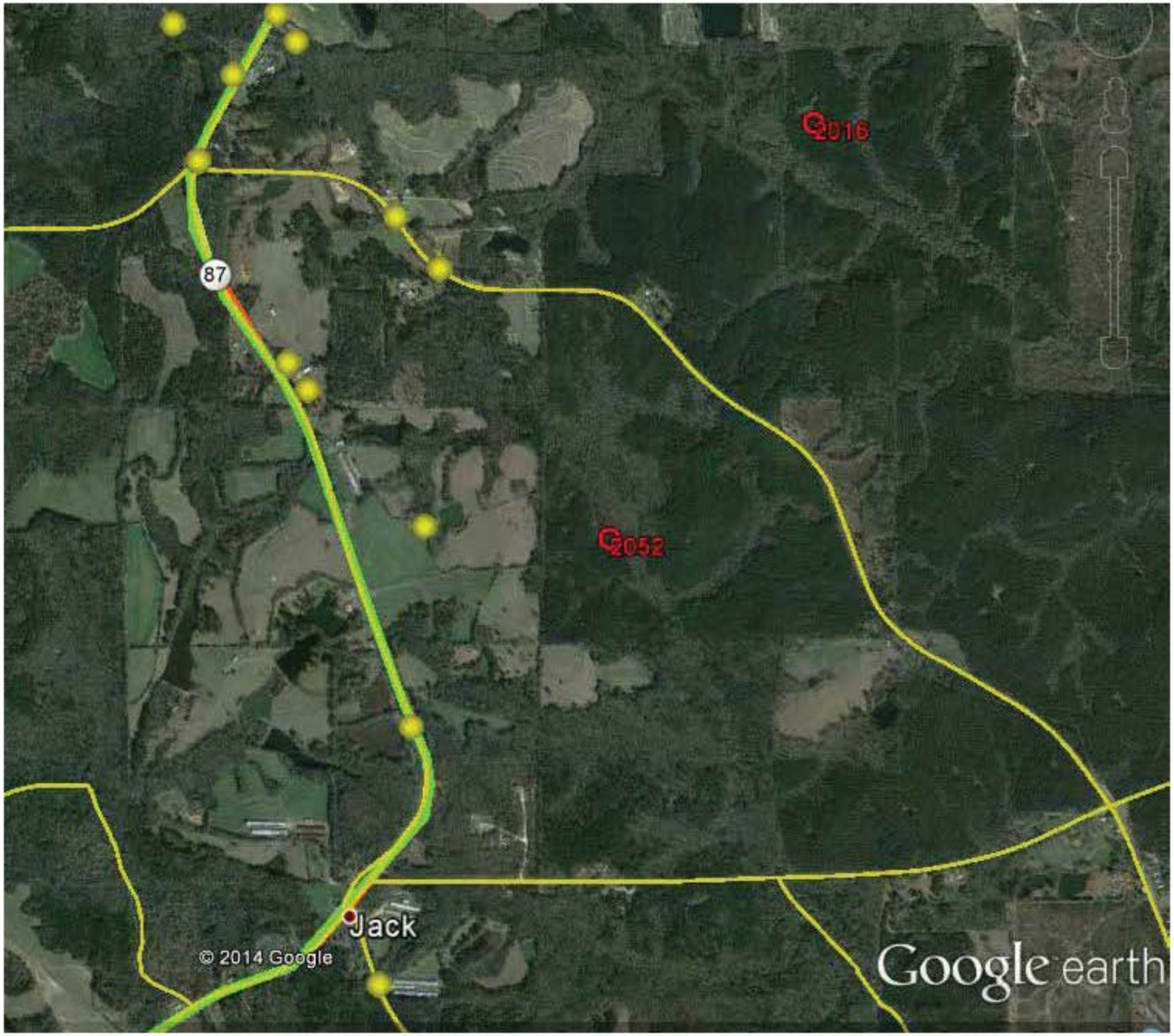
Q016
87
Q052
Jack
© 2014 Google
Google earth

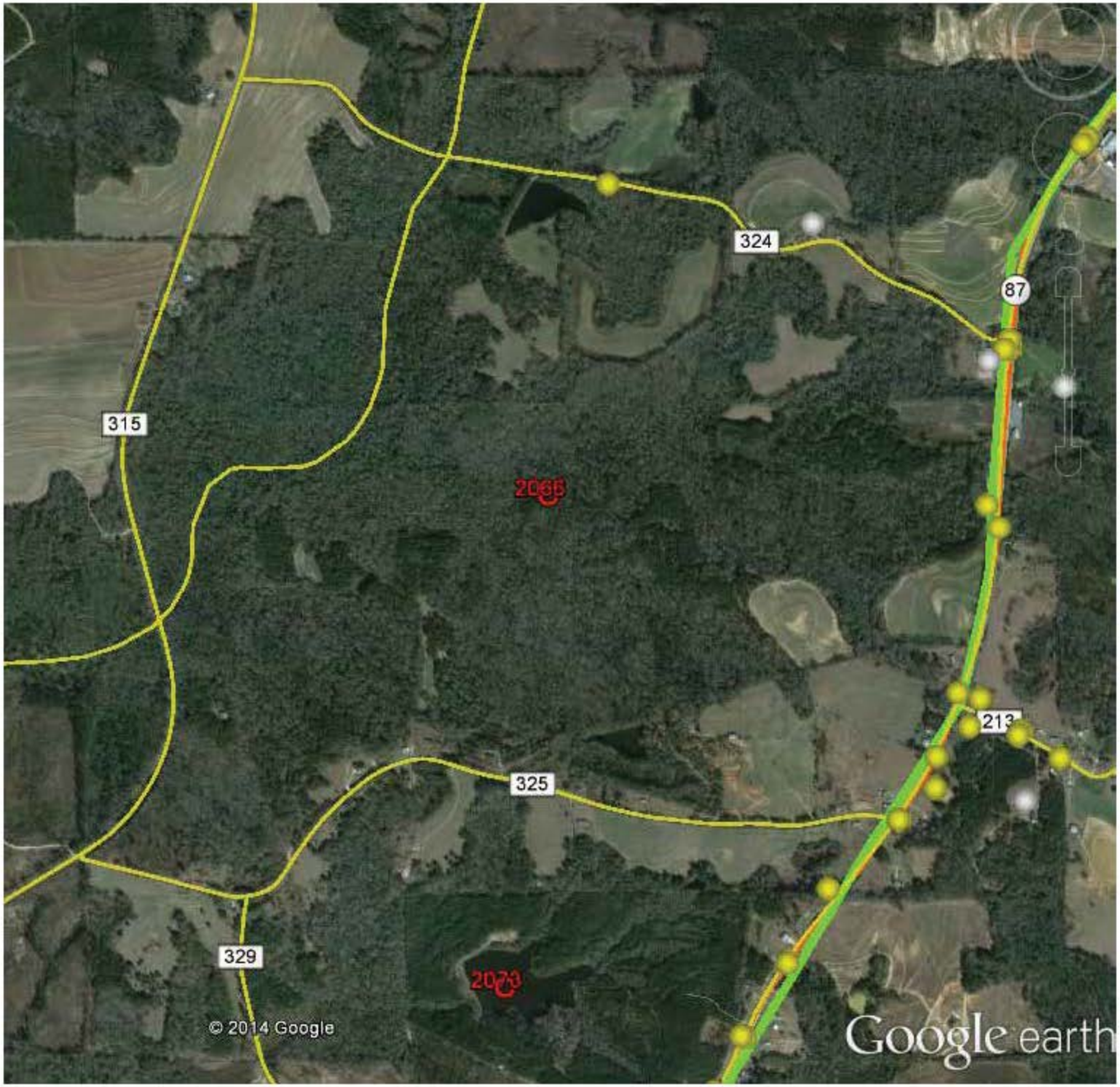
324
87
315
2066
213
325
329
2073
© 2014 Google
Google earth

2067
324
87
2068
© 2014 Google
Google earth

206
318
Jack
N
208
207
87
2068
213
4 Google
Google earth

Goto
Google earth

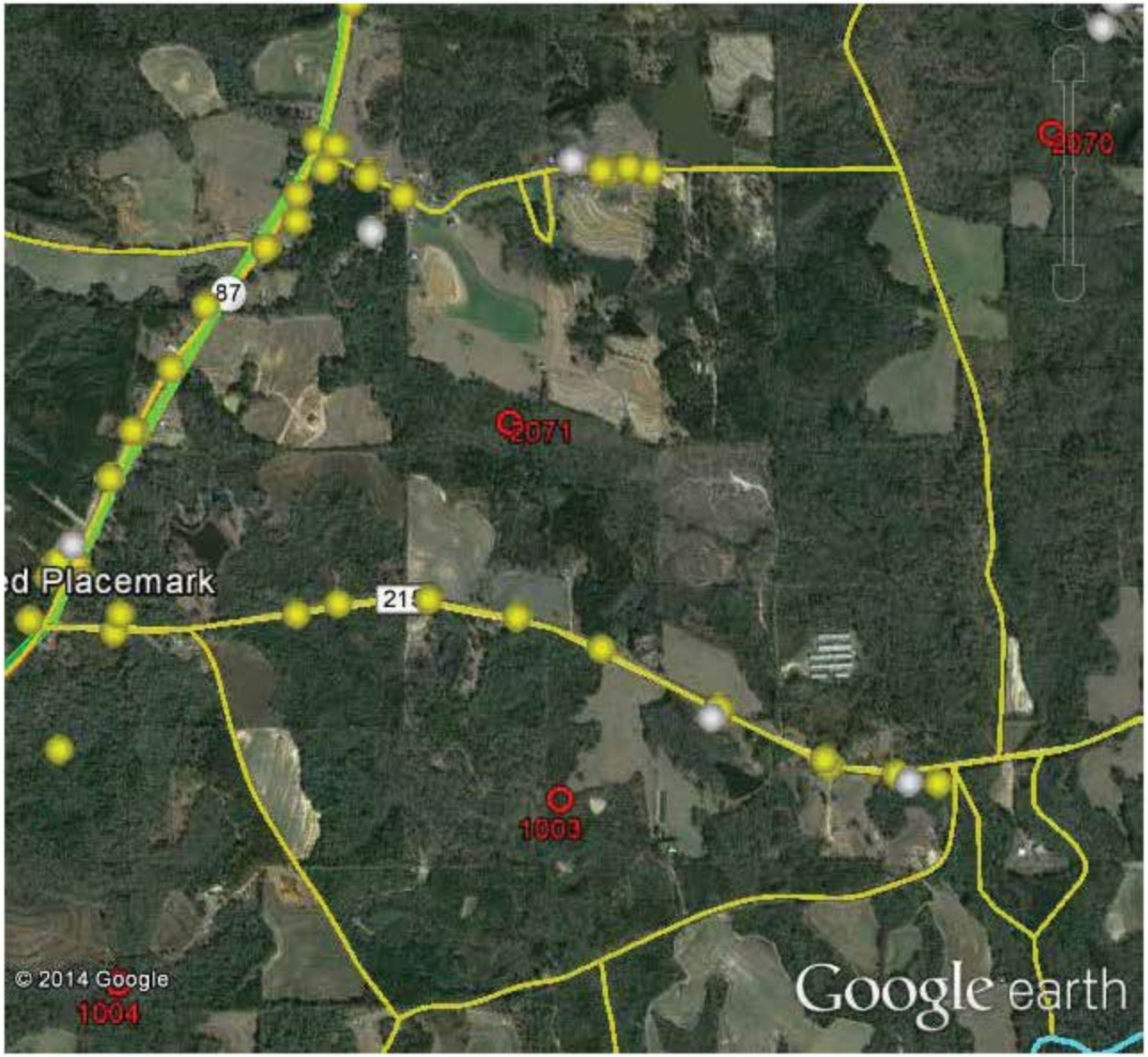
2070
87
2071
d Placemark
21
1003
© 2014 Google
1004
Google earth

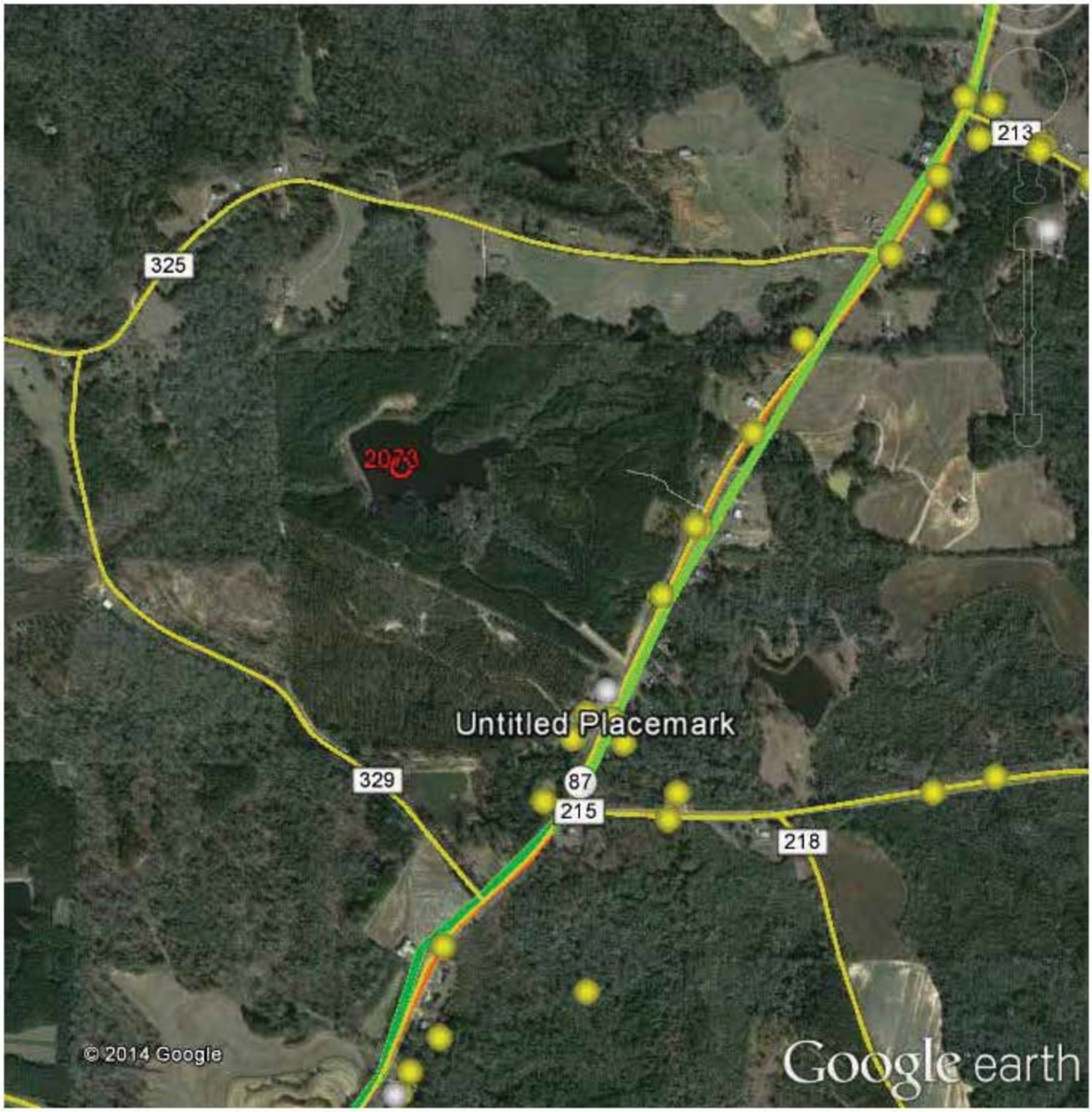
213
325
2073
Untitled Placemark
329
87
215
218
© 2014 Google
Google earth

208
2074
2026
214
220
Google
Google earth

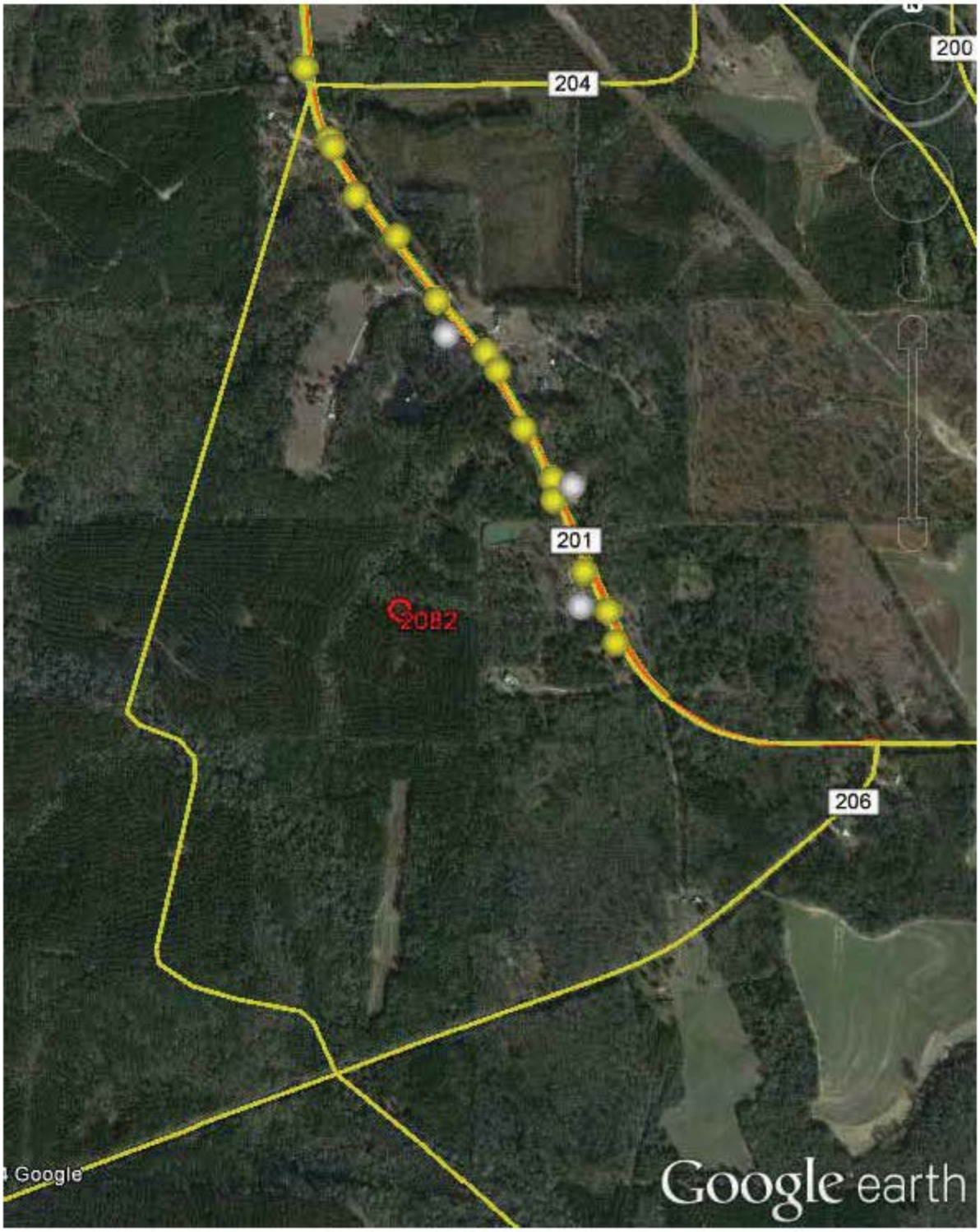
200
204
201
2082
206
Google
Google earth