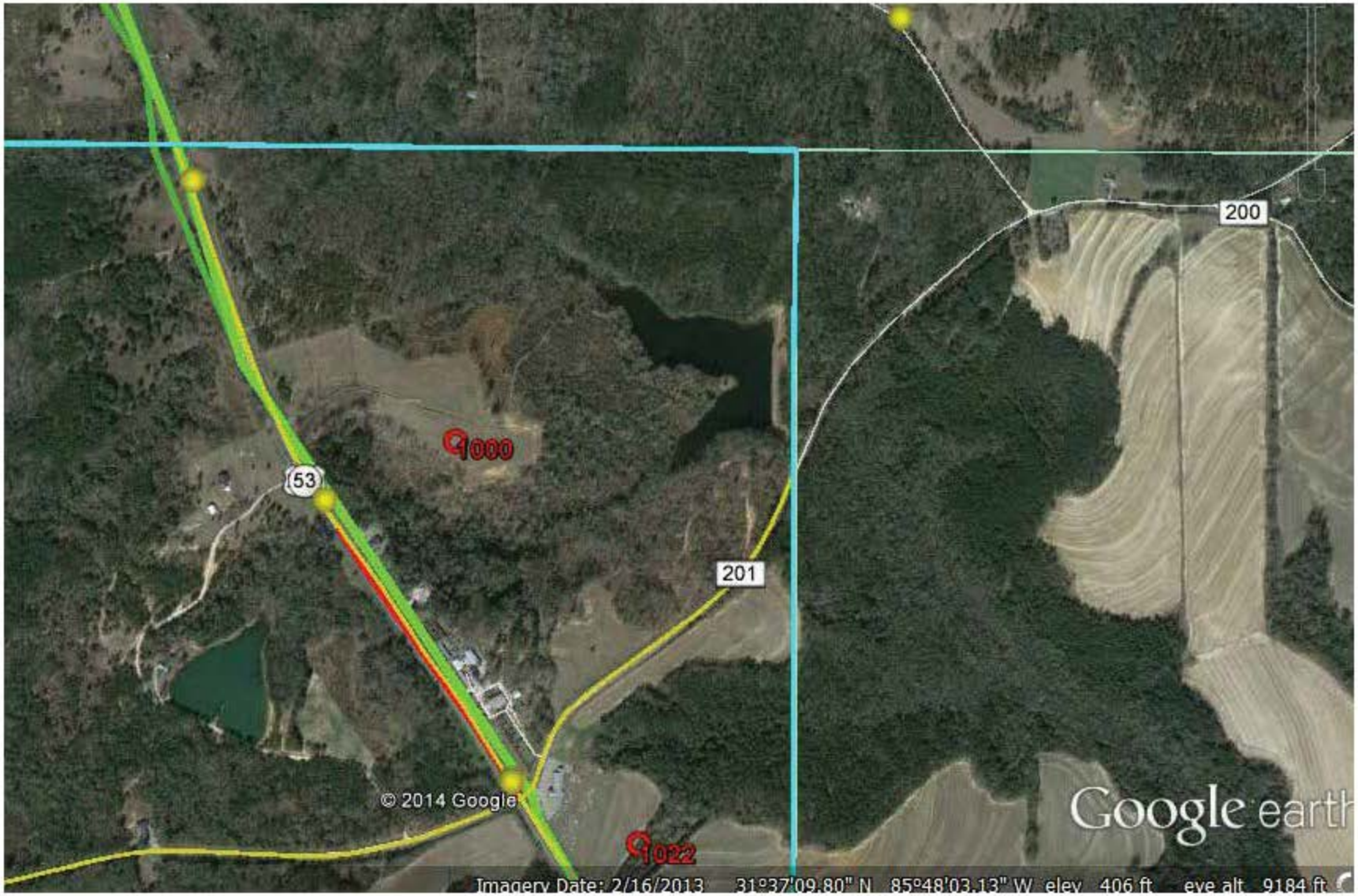
200
1000
53
201
© 2014 Google
1022
Google earth
Imagery Date: 2/16/2013 31°37'09.80" N 85°48'03.13" W elev 406 ft eye alt 9184 ft

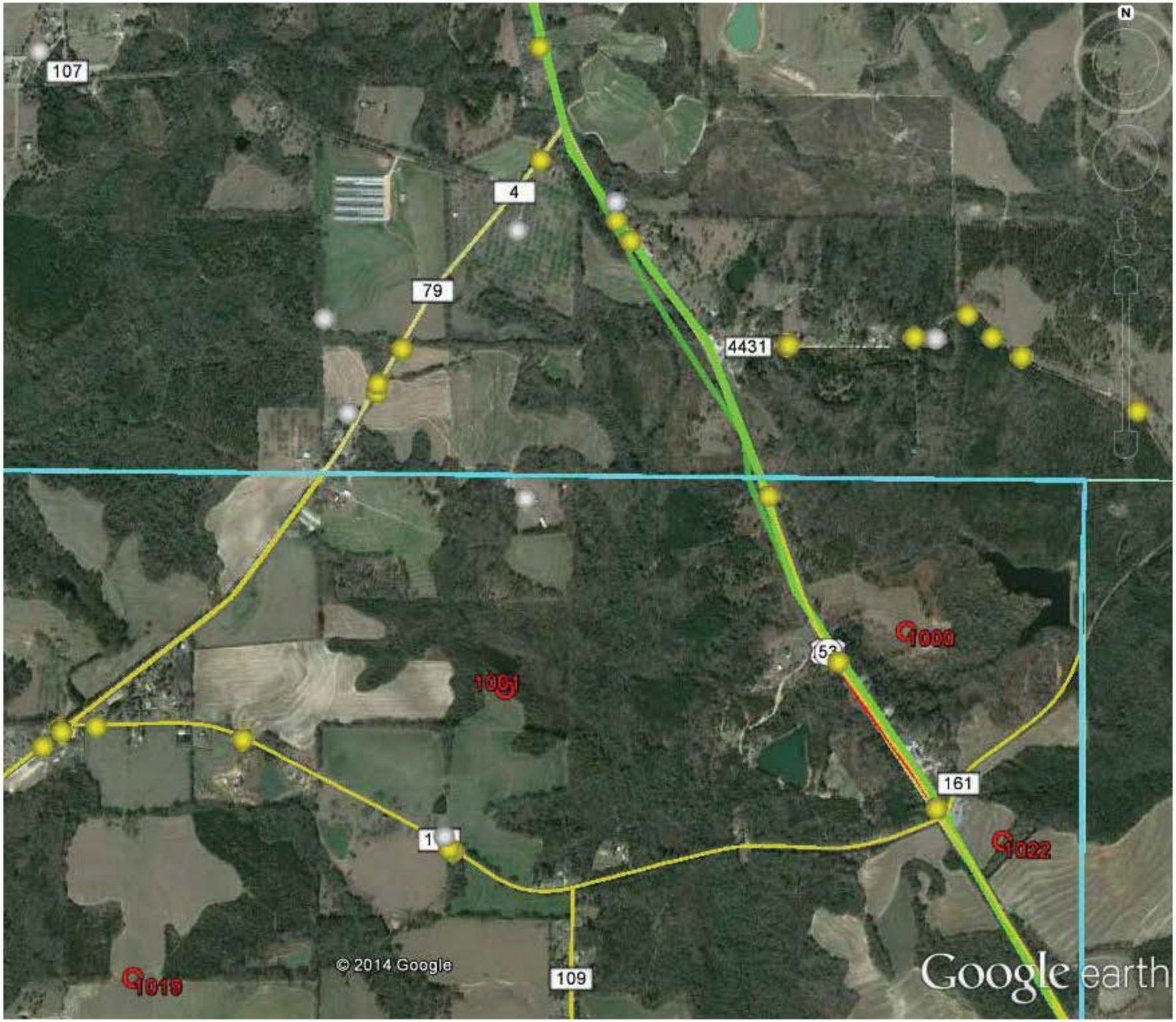
107
4
79
4431
53
161
109
© 2014 Google
Google earth

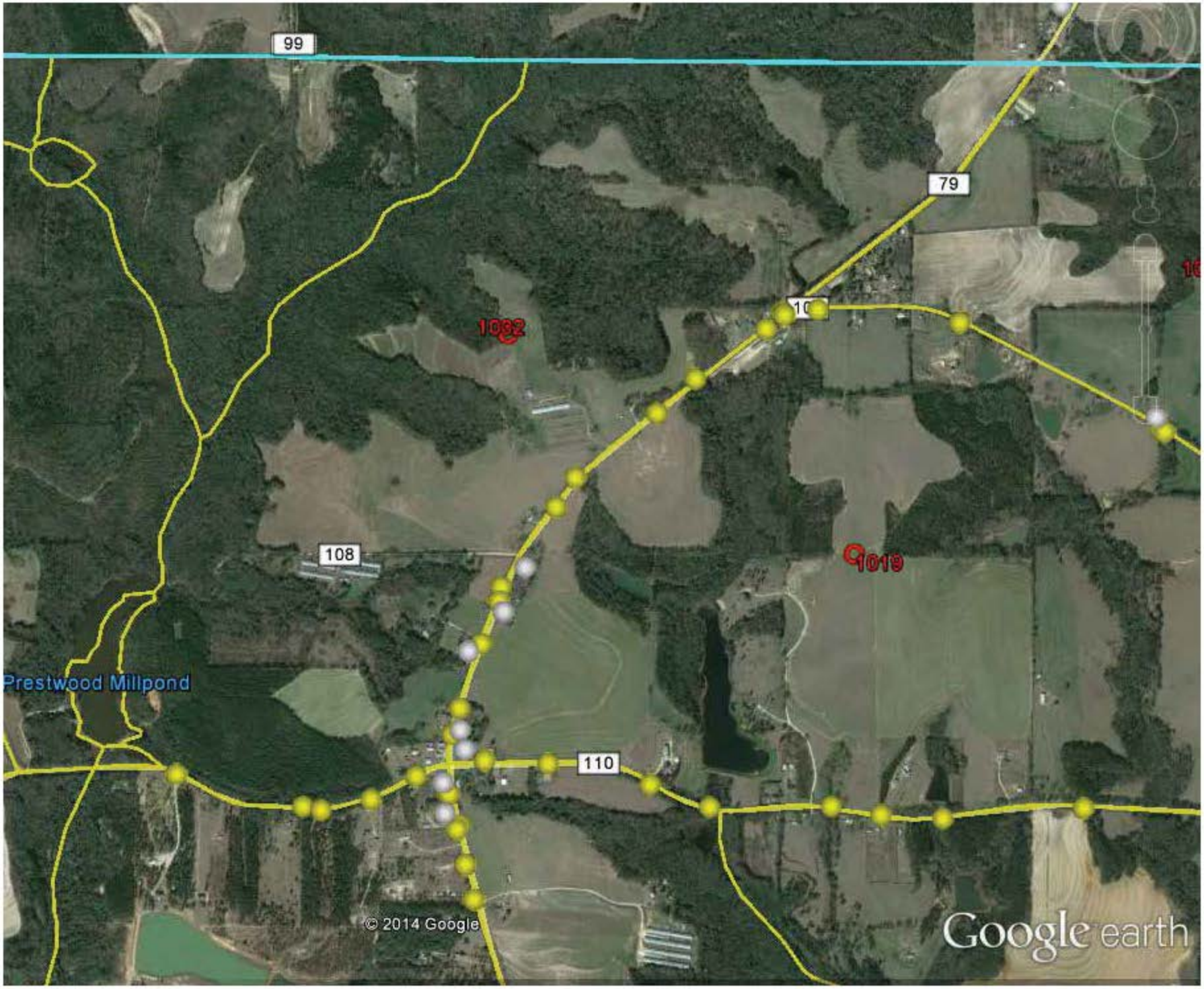
99
79
108
110
Prestwood Millpond
© 2014 Google
Google earth

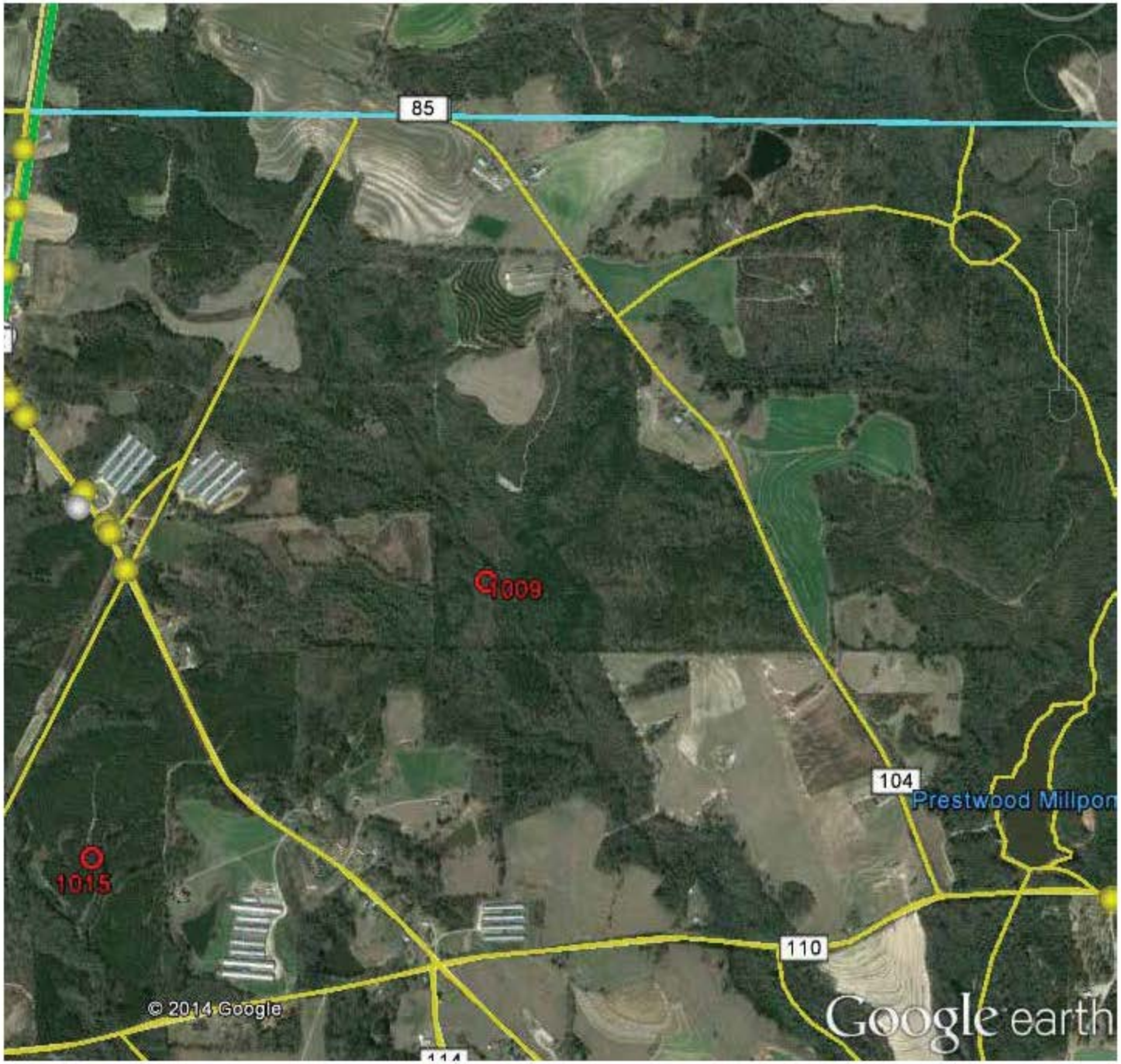
85
009
104
Prestwood Millpon
1015
110
© 2014 Google
Google earth

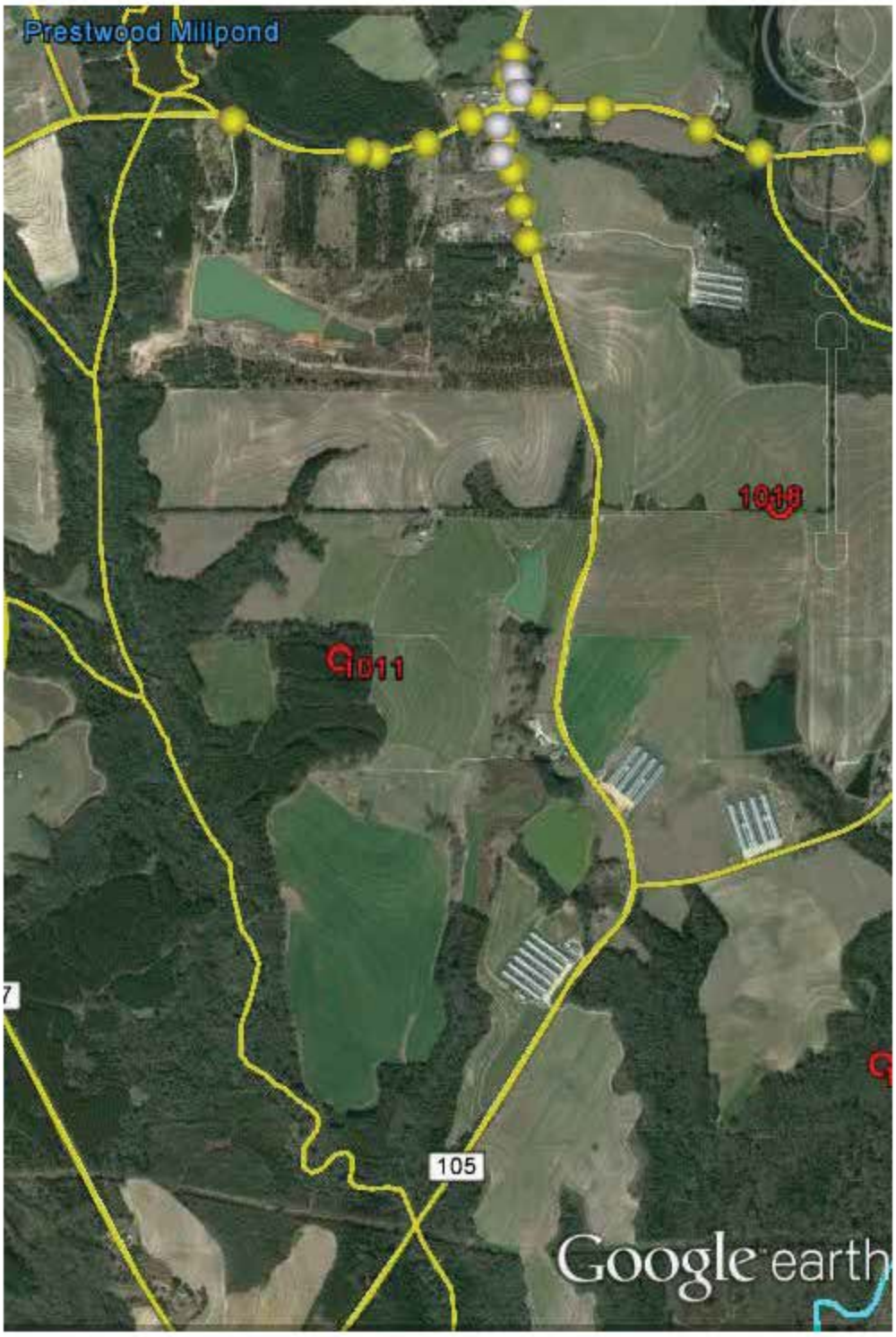
Prestwood Millpond
1018
1011
105
Google earth

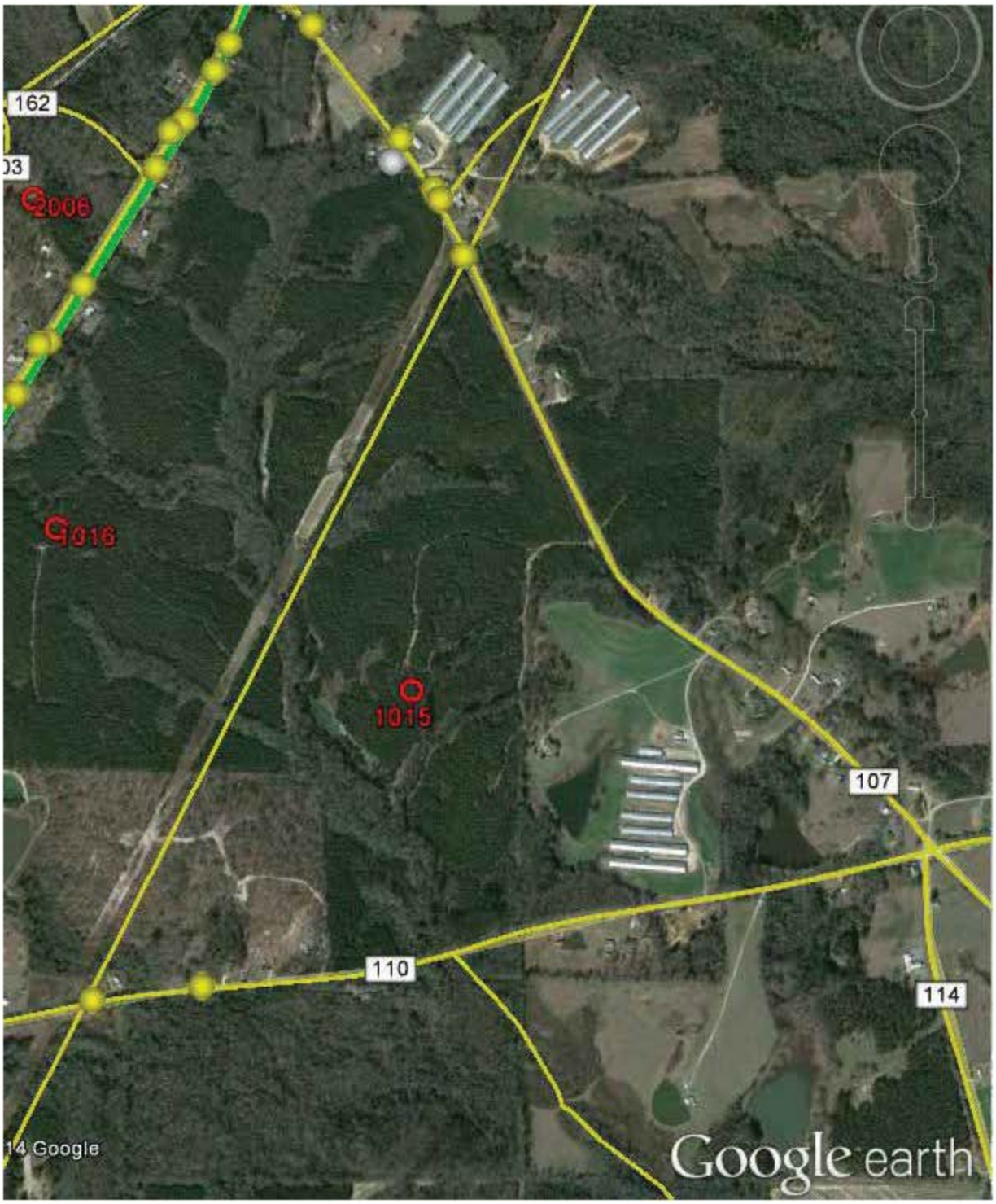
162
03
2006
016
1015
107
110
114
14 Google
Google earth

102
162
103
2006
1016
1015
125
110
© 2014 Google
Google eart

10
115
105
109
© 2014 Google
Google earth

79
1001
1002
116
1019
109
2
105
© 2014 Google
Google earth

161
53
Google earth

110
2
1025
1018
115
© 2014 Google
Google earth

113
112
1029
1039
124
Google earth

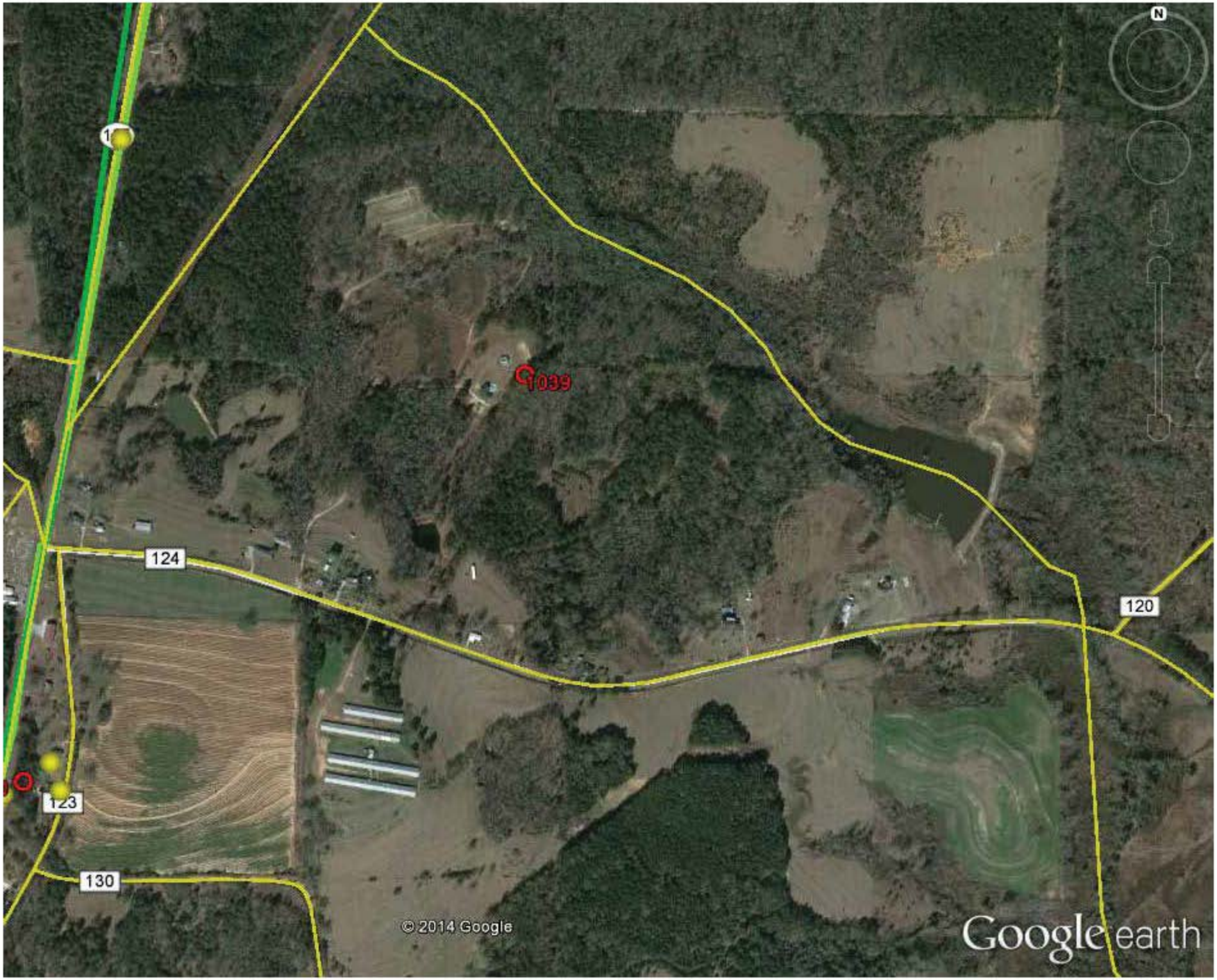
N
1039
124
120
123
130
© 2014 Google
Google earth

124
1040
123
130
125
128
Google earth

124
1040
130
2046
125
122
2062
2063
1041
© 2014 Google
Google earth

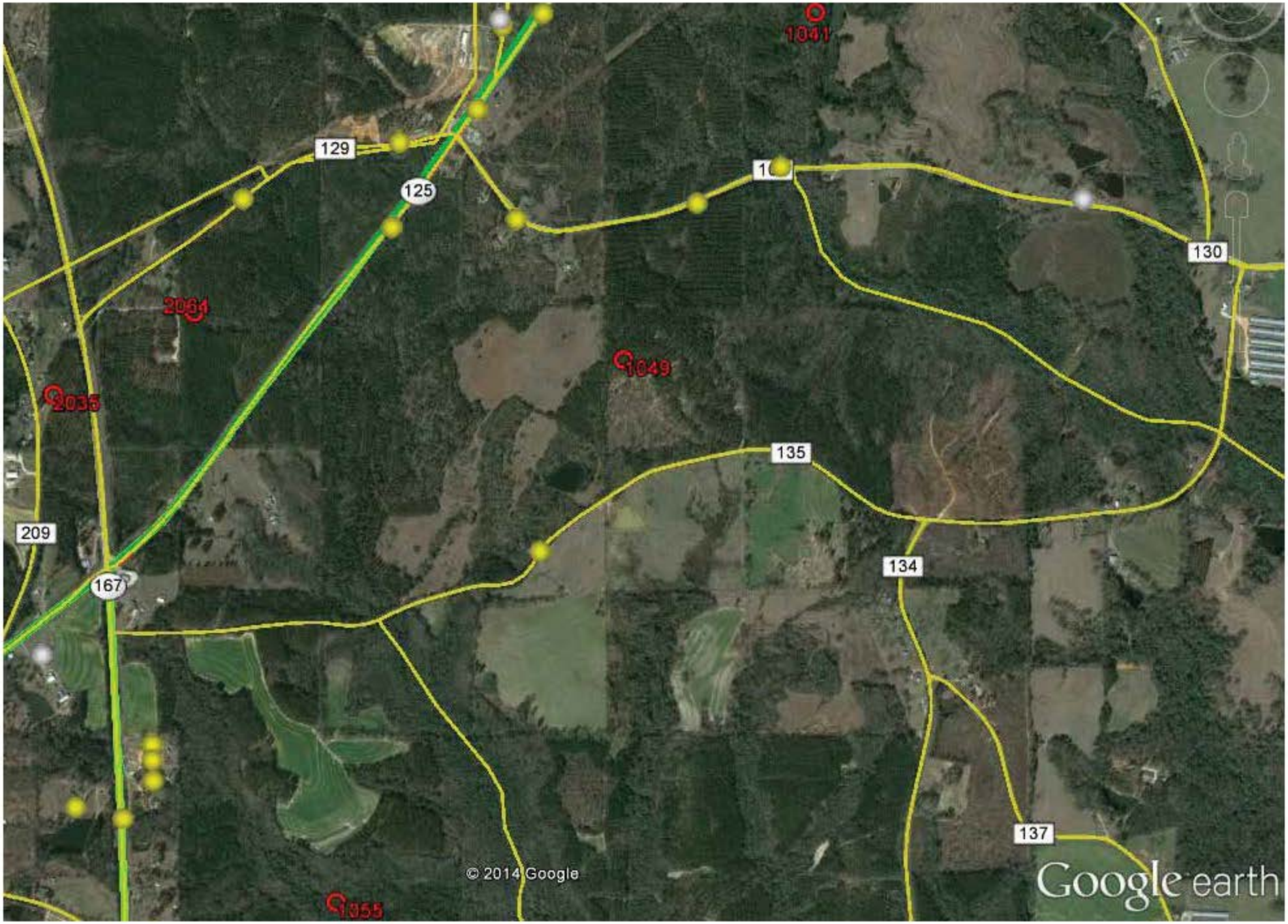
1041
129
125
130
2064
1049
035
135
209
167
134
137
© 2014 Google
Google earth
355

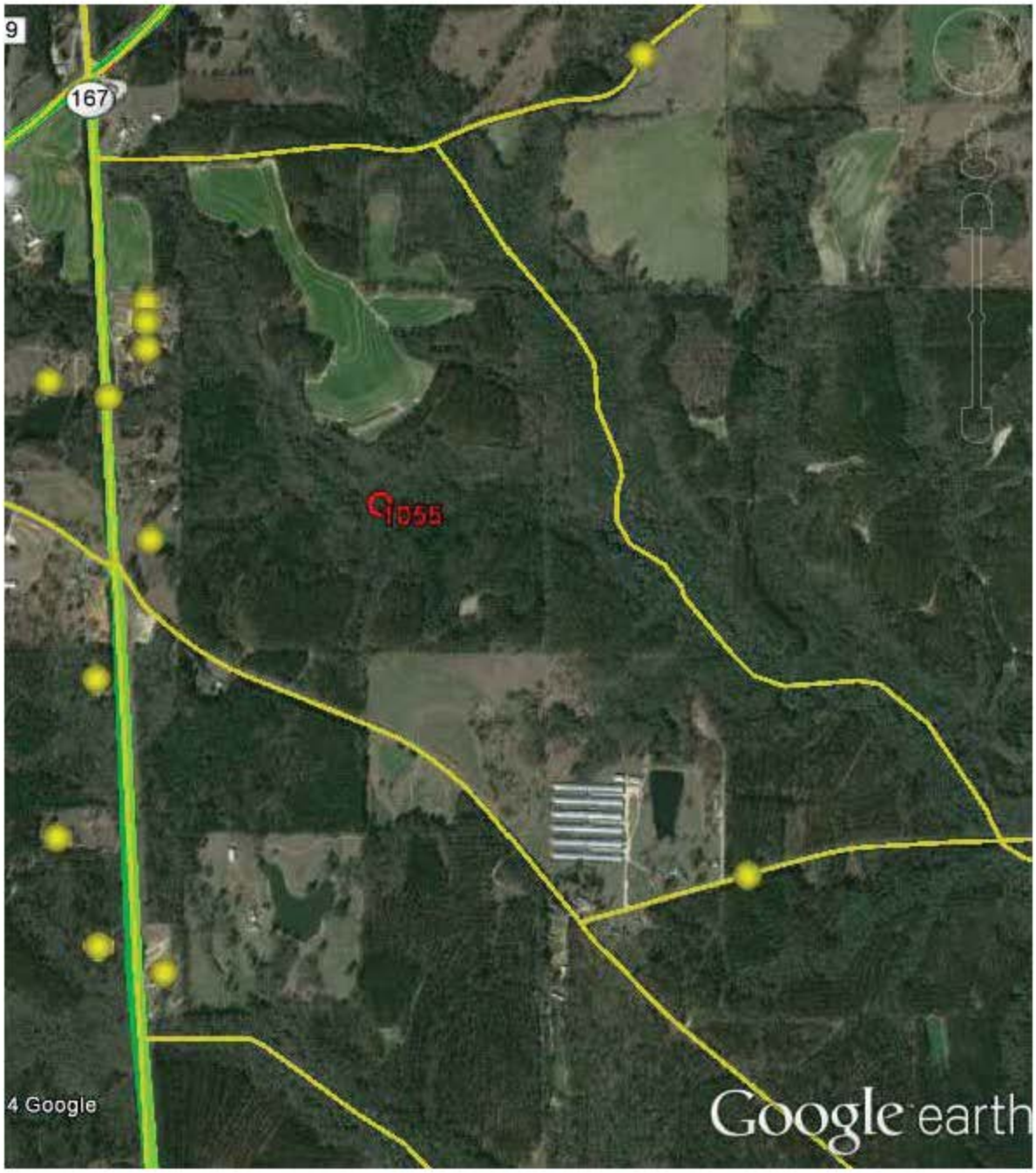
9
167
1055
4 Google
Google earth

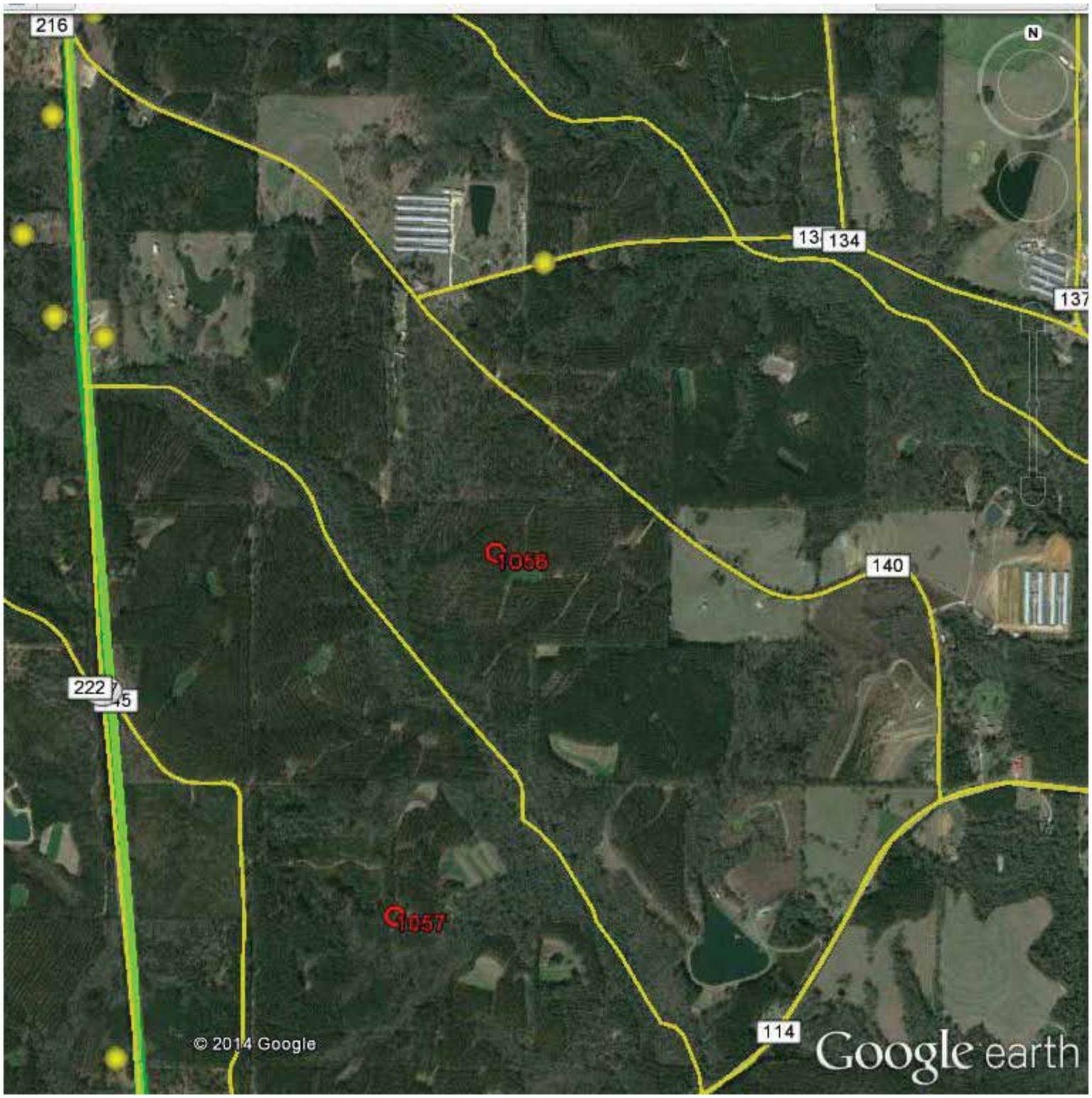
216
N
13
134
137
056
140
222
057
114
© 2014 Google
Google earth

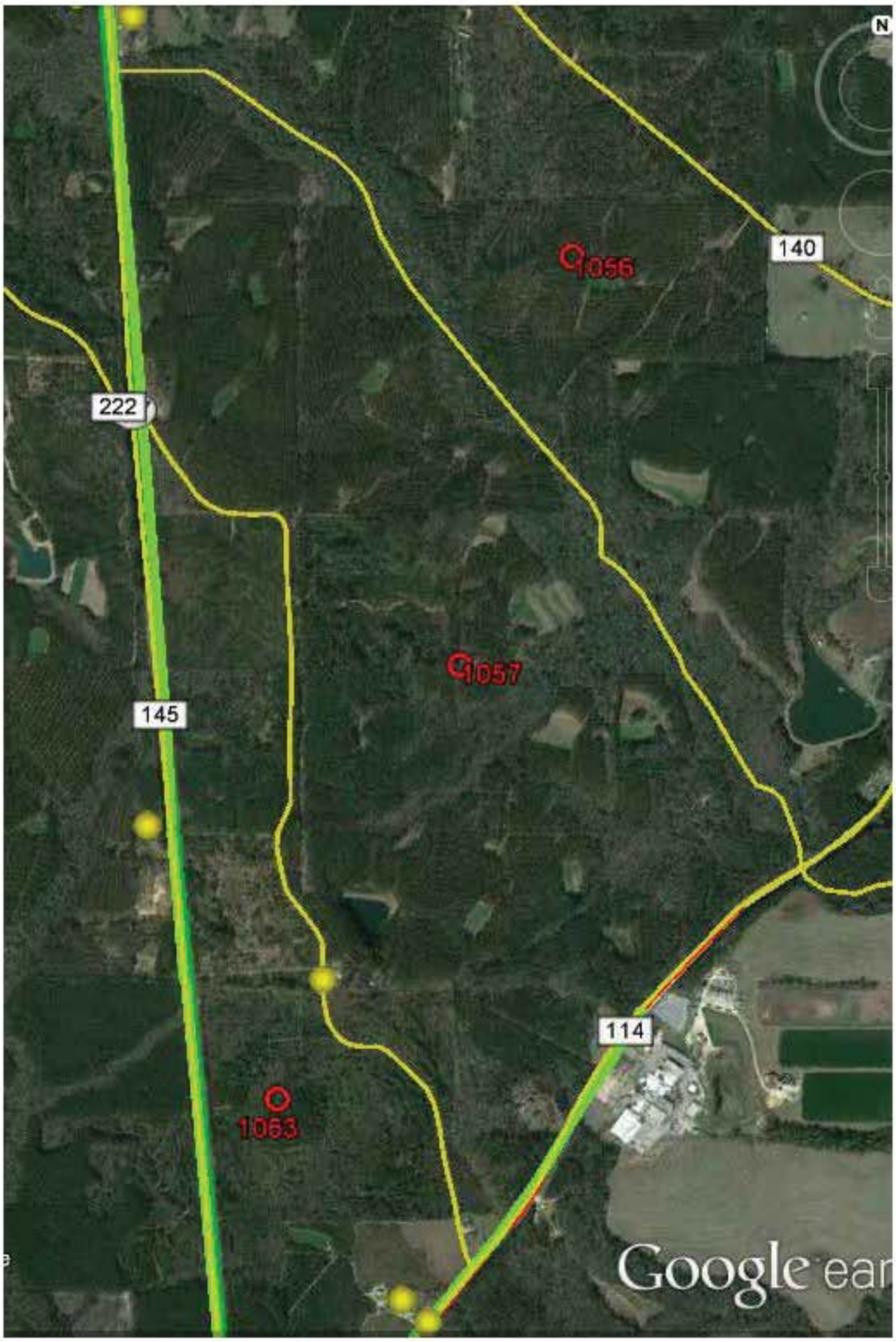
N
140
1056
222
1057
145
114
1063
Google ear

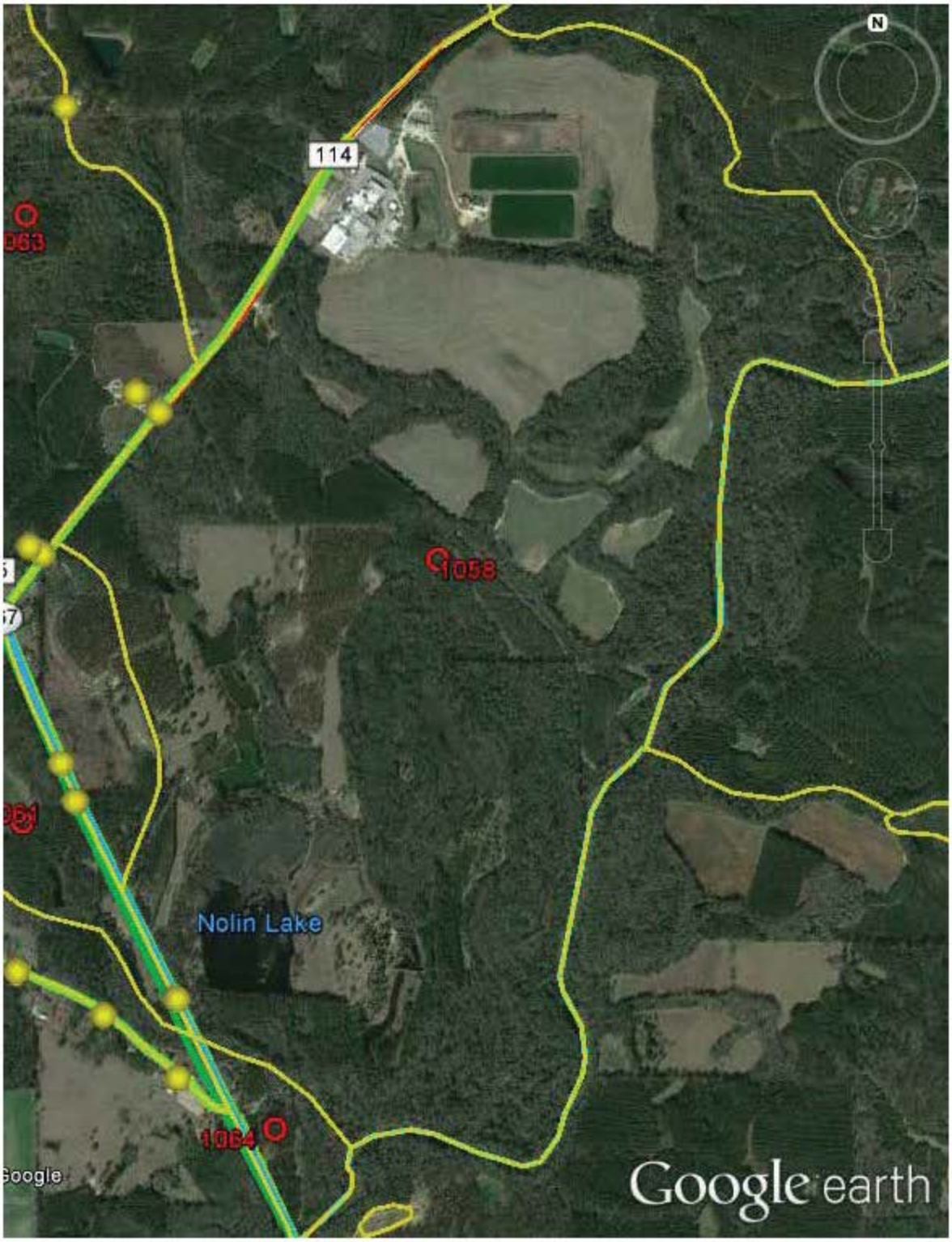
114
1058
Nolin Lake
1064
Google earth

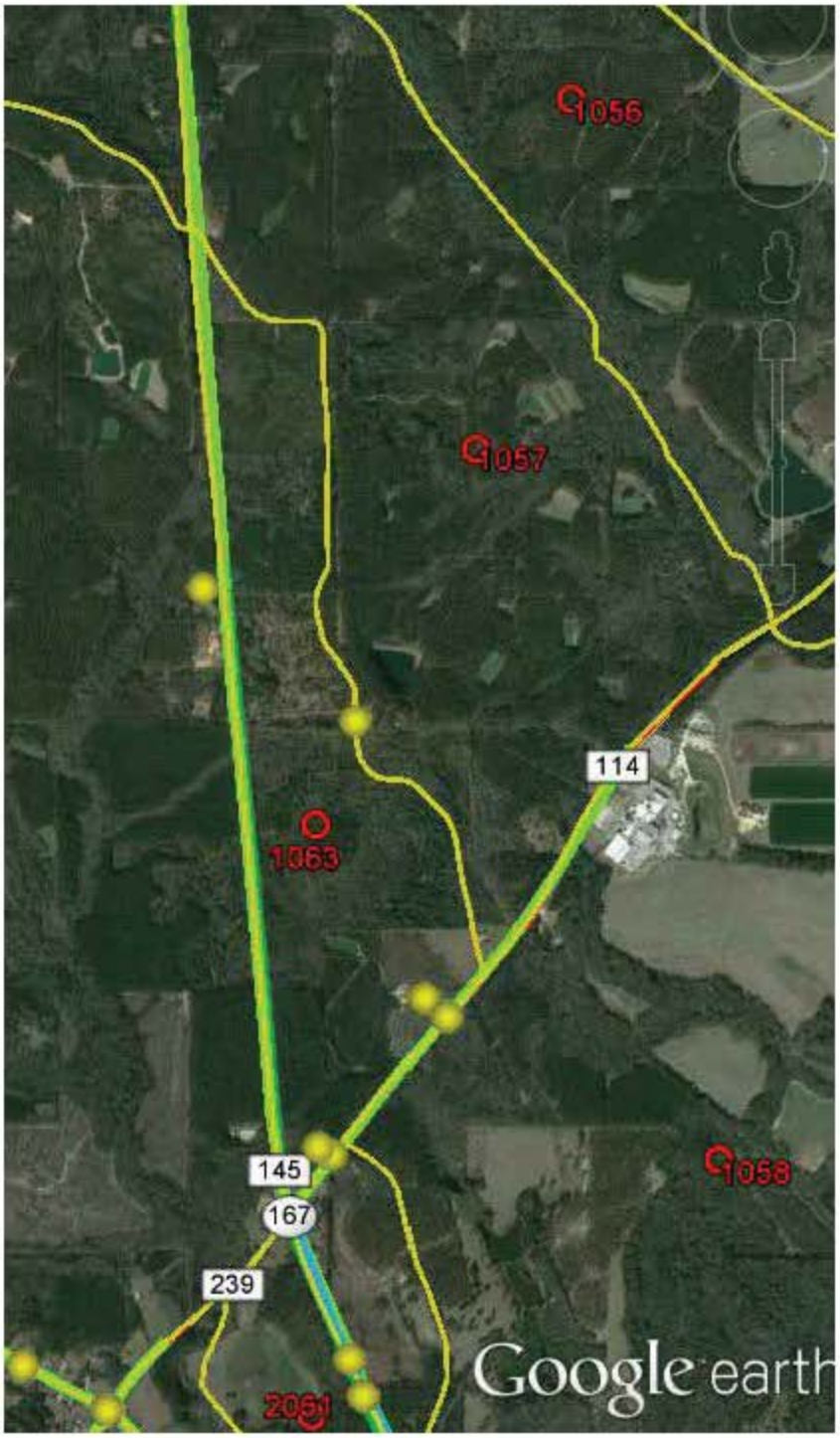
1056
1057
114
1063
145
167
239
1058
2051
Google earth

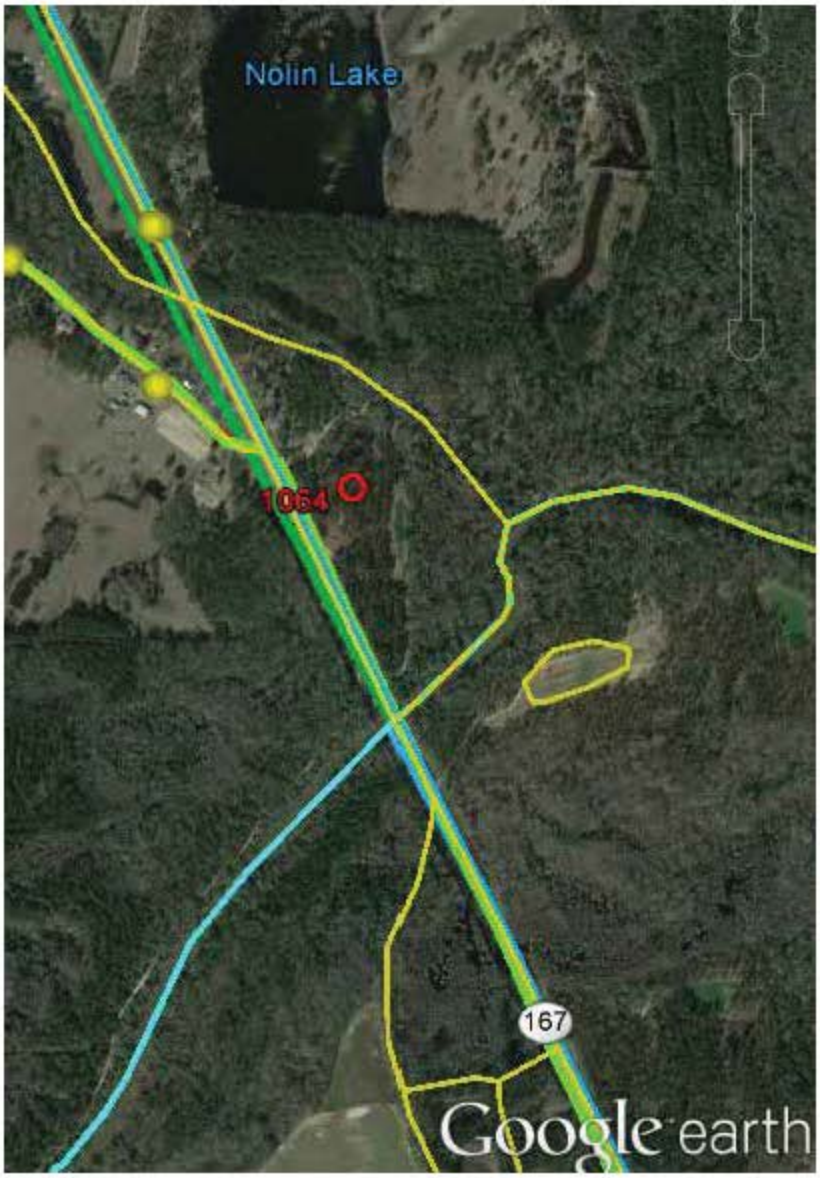
Nolin Lake
1064
167
Google earth

62
101
2000
102
162
103
2006

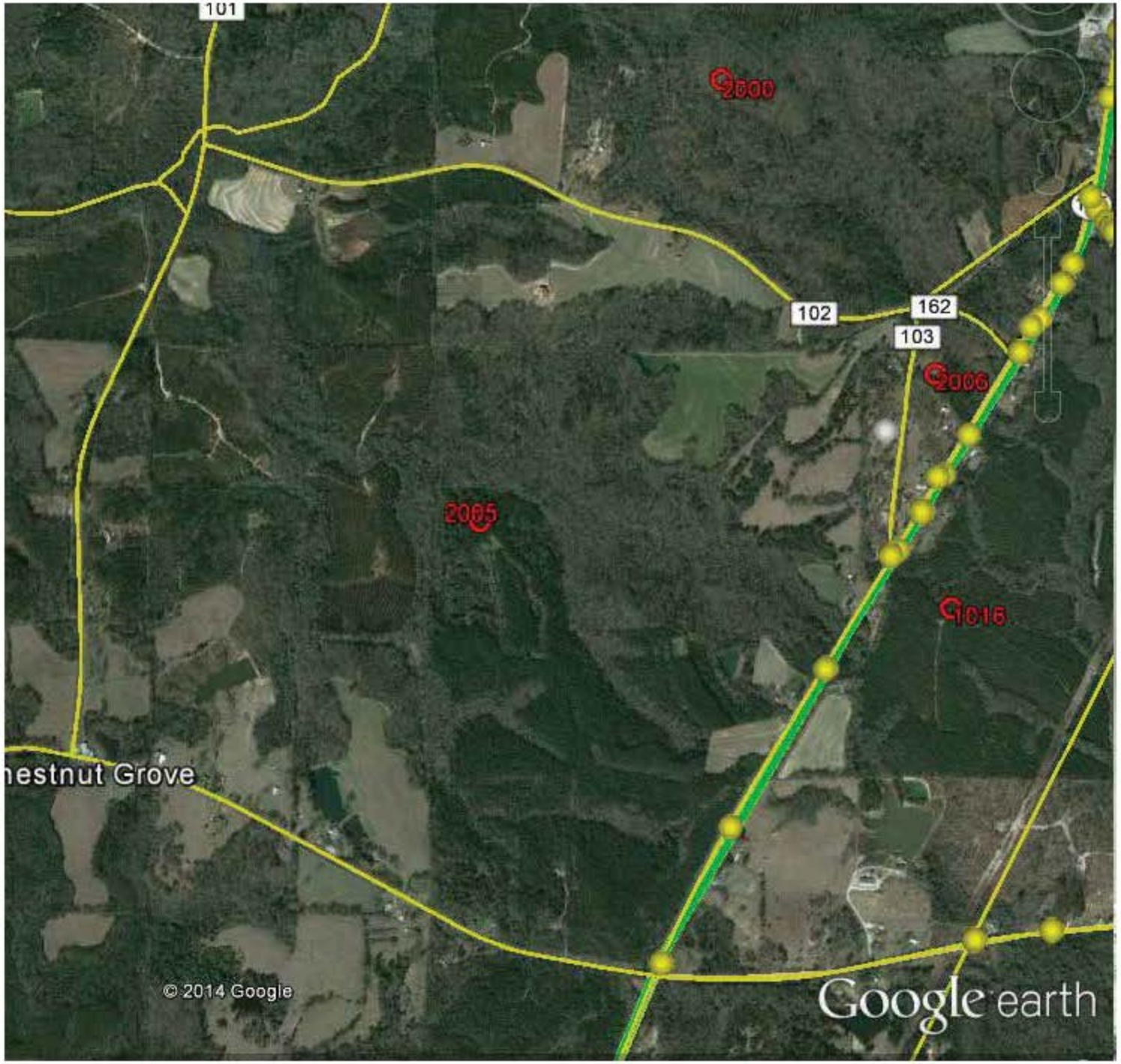
101
2000
102
162
103
2006
2005
1016
hestnut Grove
© 2014 Google
Google earth

102
162
103
2006
1016
Google earth

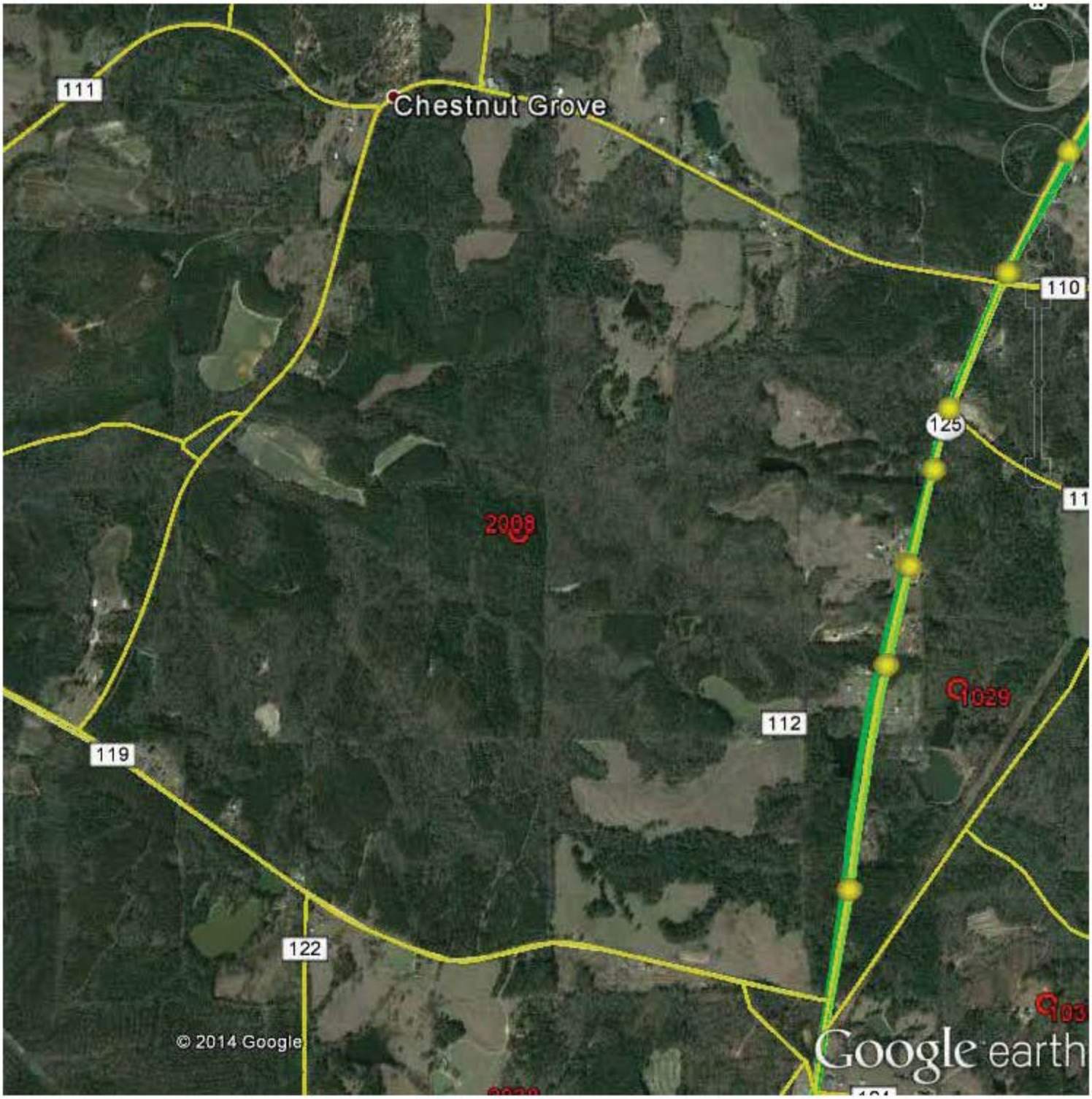
111
Chestnut Grove
110
125
11
2008
029
112
119
122
© 2014 Google
Google earth

2074
208
2026
214
215
212
220
221
2027
© 2014 Google
Google earth

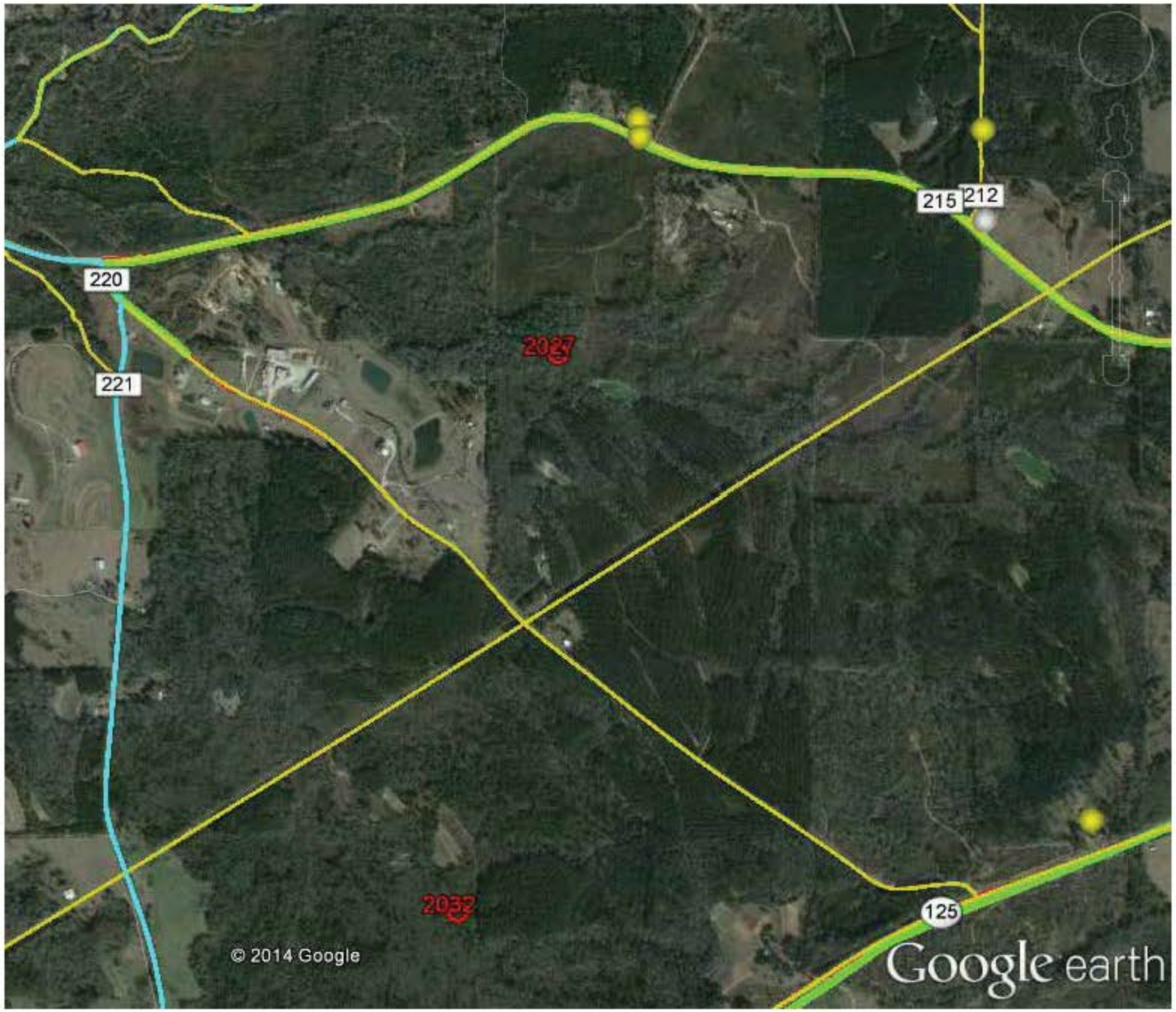
215
212
220
221
2037
2032
125
© 2014 Google
Google earth

2032
2044
220
125
221
© 2014 Google
Google earth

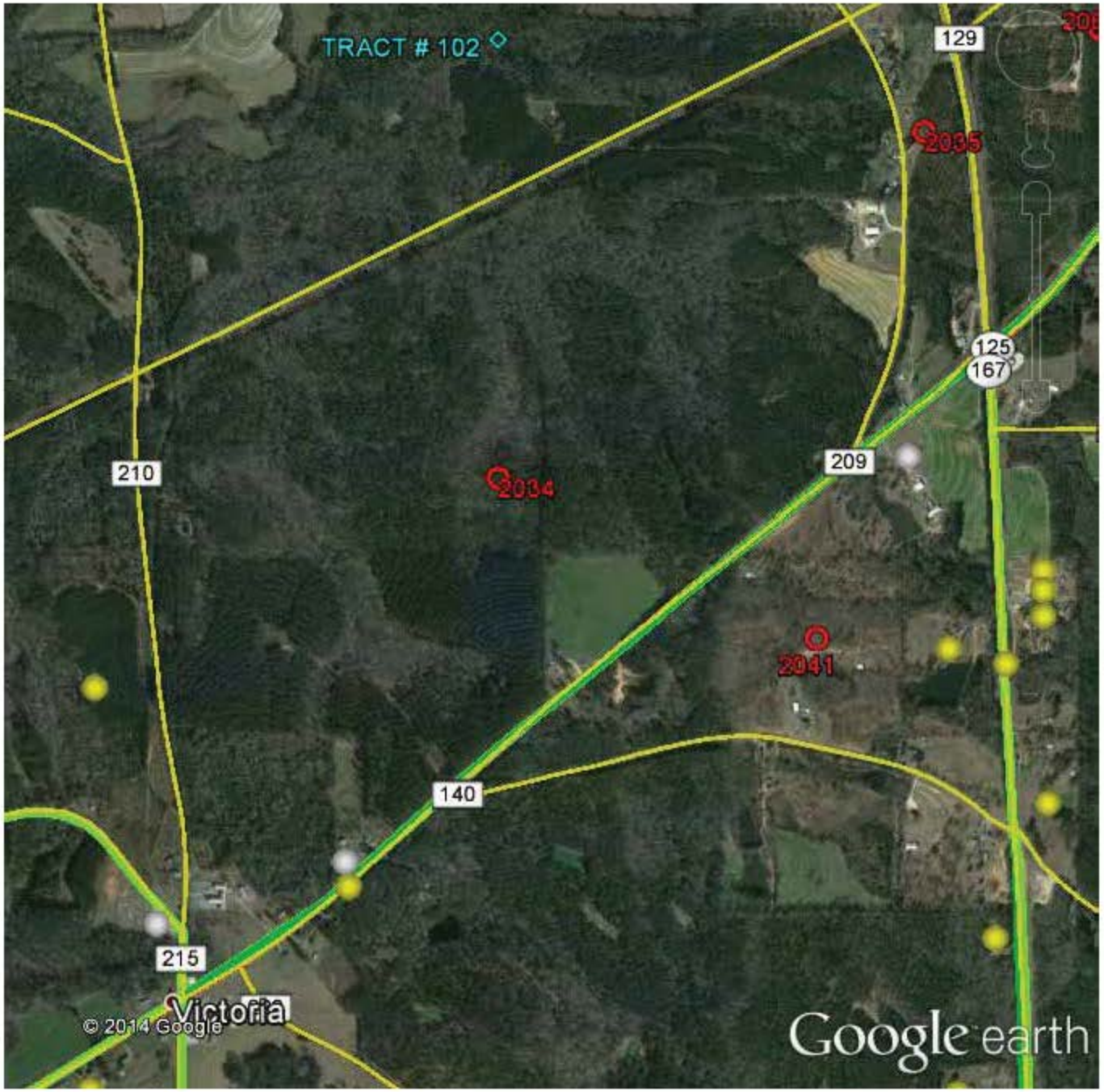
TRACT # 102
129
2035
125
167
209
210
2034
2041
140
215
Victoria
© 2014 Google
Google earth

129
2064
2035
135
209
167
Google earth

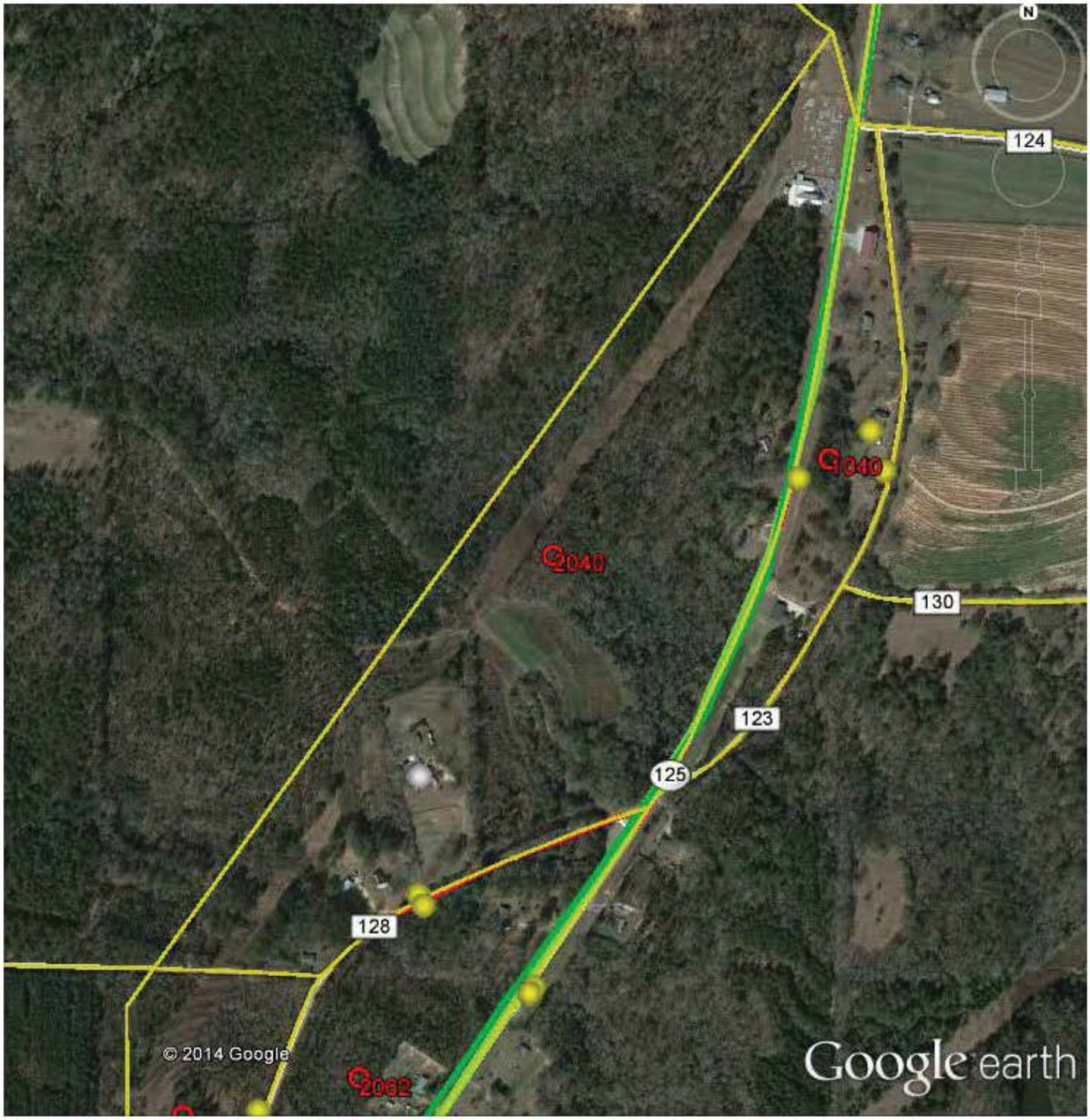
N
124
1040
2040
130
123
125
128
© 2014 Google
2062
Google earth

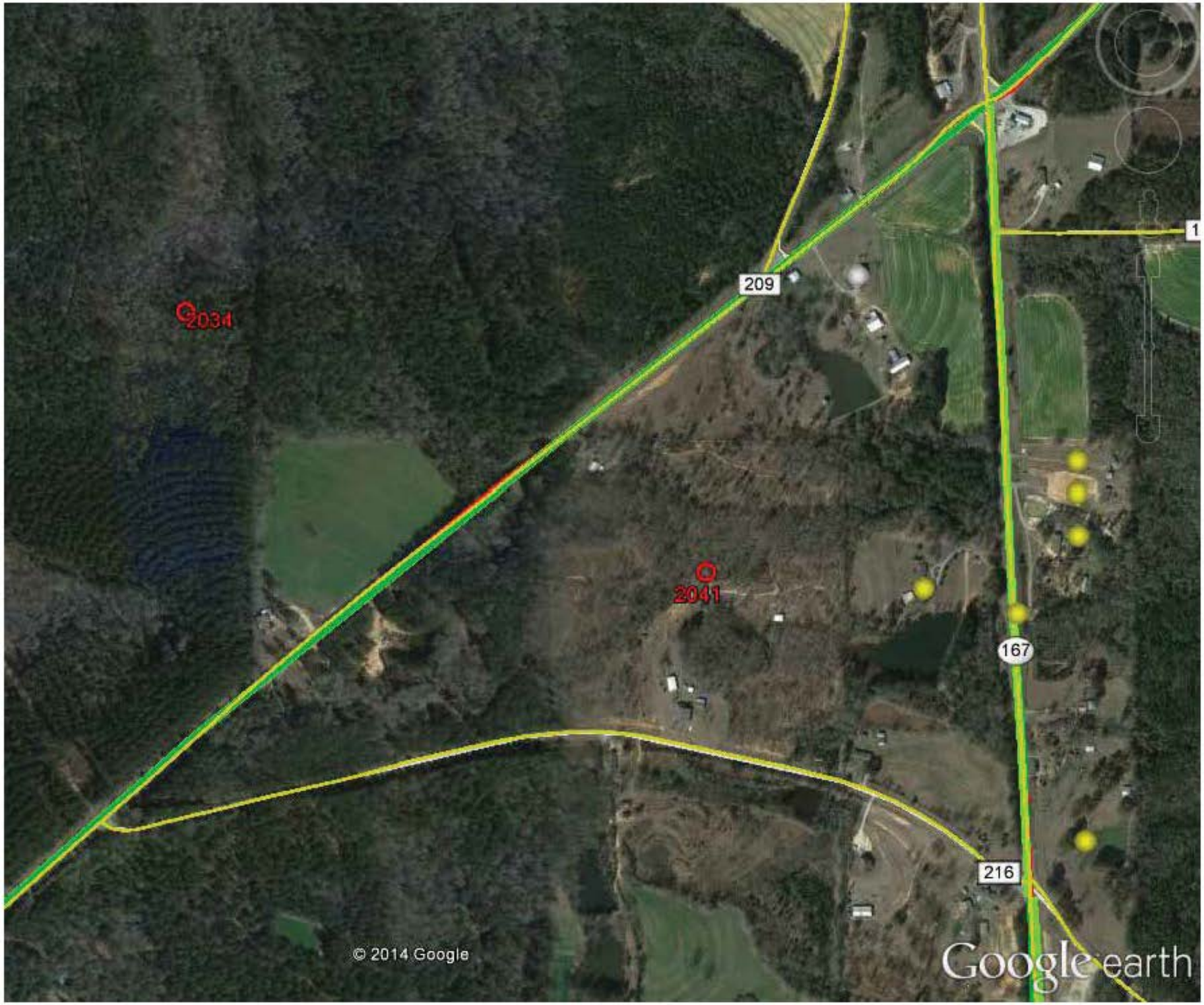
2034
209
2041
167
216
1
© 2014 Google
Google earth

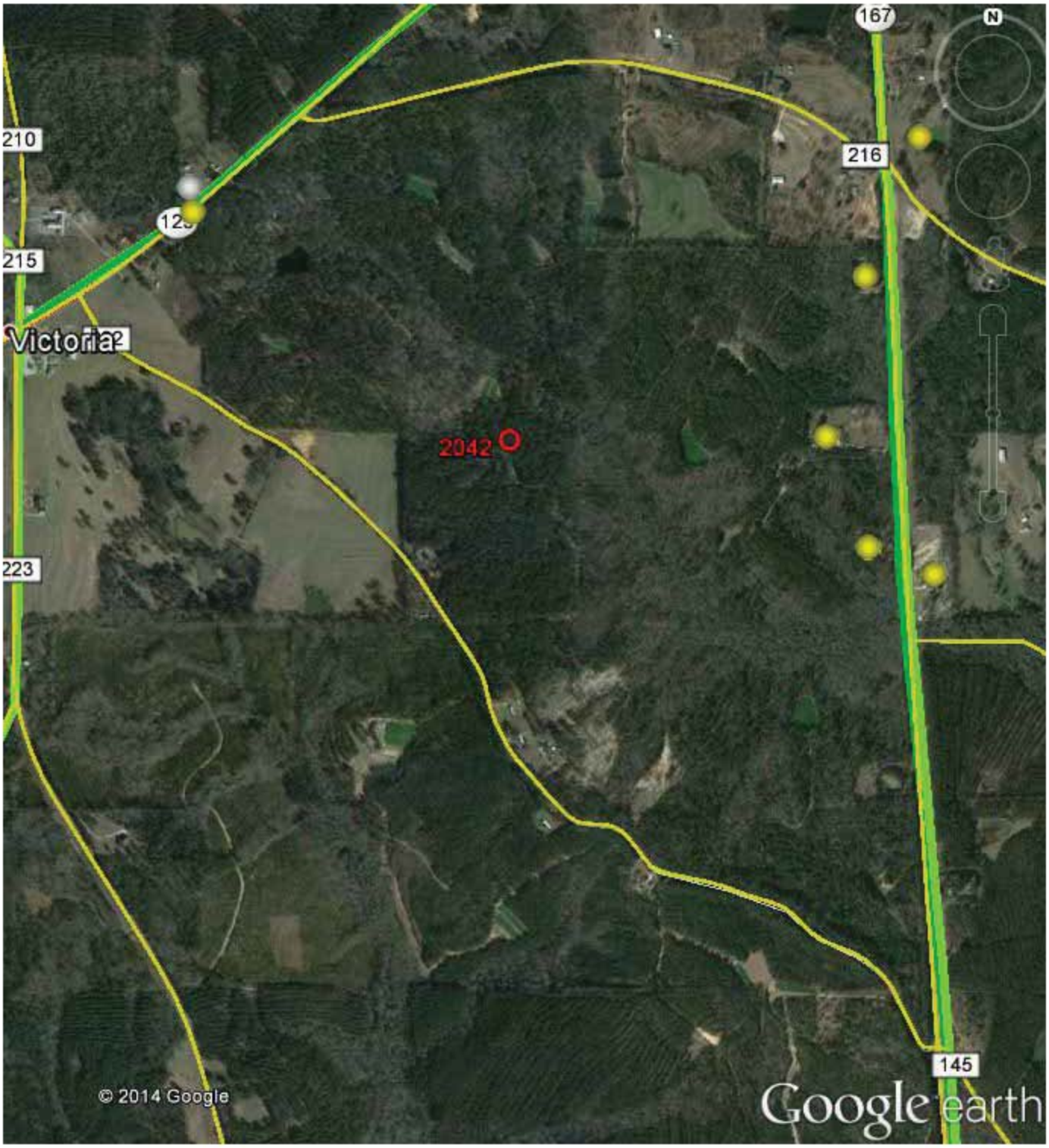
167
N
210
216
215
Victoria
2042
223
145
© 2014 Google
Google earth

210
Victoria
2042
167
1057
2043
1063
145
114
239
Google earth

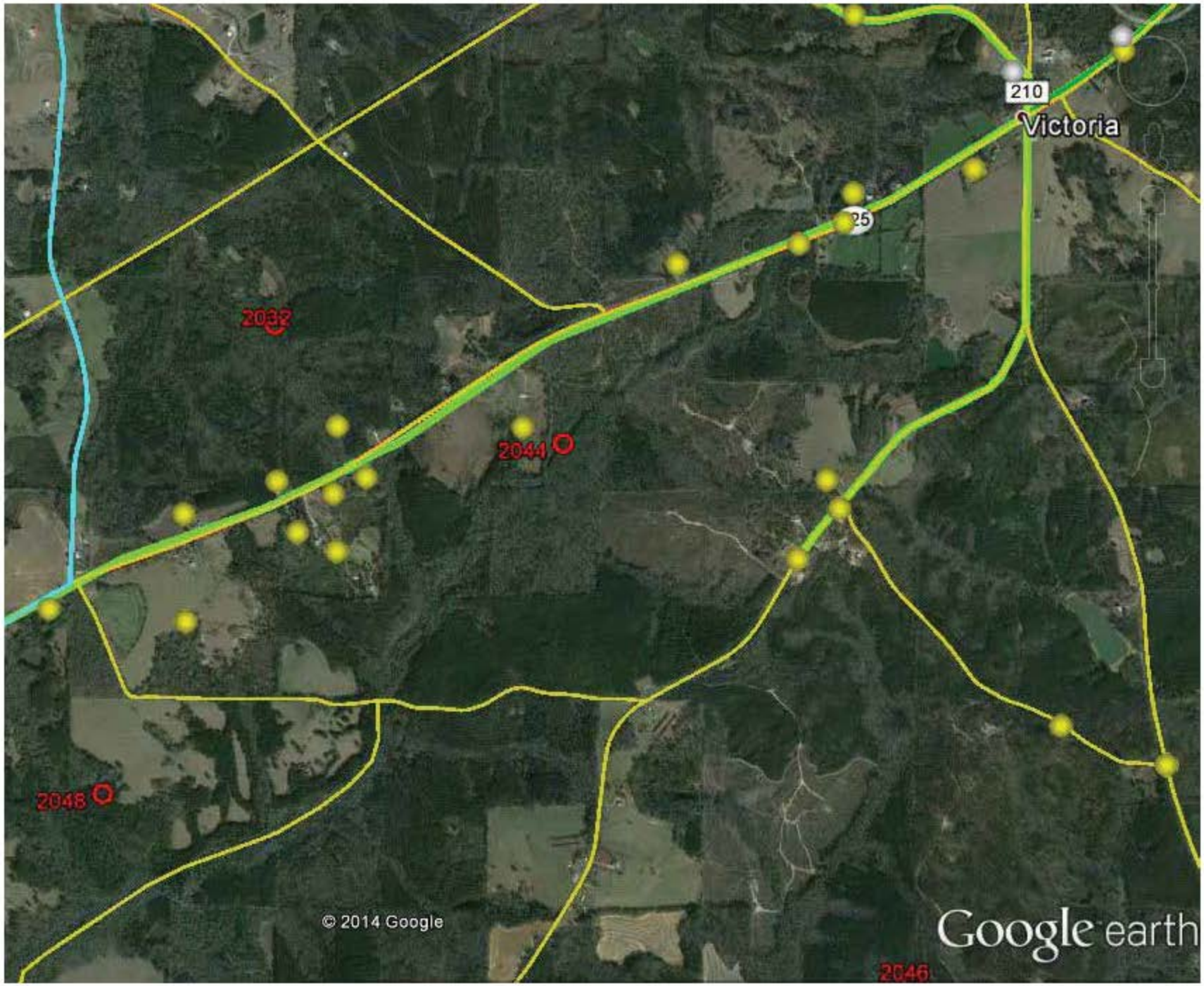
210
Victoria
25
2044
2048
2046
© 2014 Google
Google earth

2044
N
2043
2045
© 2014 Google
Google earth

221
125
230
2048
232
© 2014 Google
Google earth
228

145
11
223
237
238
2058
2060
239
2059
© 2014 Google
Google earth

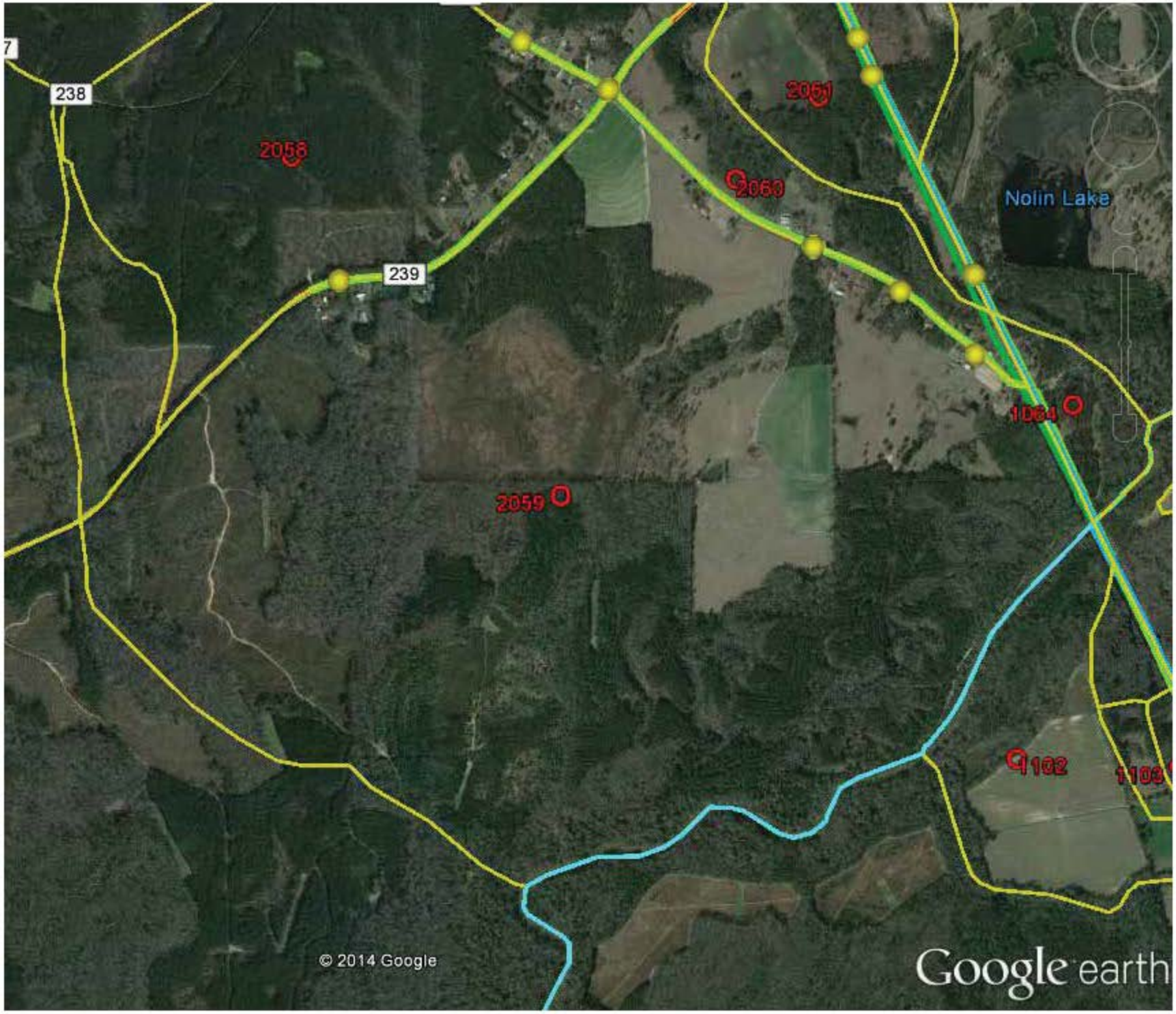
238
239
2058
2059
2060
2061
1064
1102
1103
Nolin Lake
© 2014 Google
Google earth

167
39
2061
2060
Nolin Lake
© 2014 Google
Google earth

114
167
2061
2060
Nolin Lake
© 2014 Google
Google earth

123
122
2062
2063
128
125
Google earth

122
2062
2063
128
125
105
Google earth

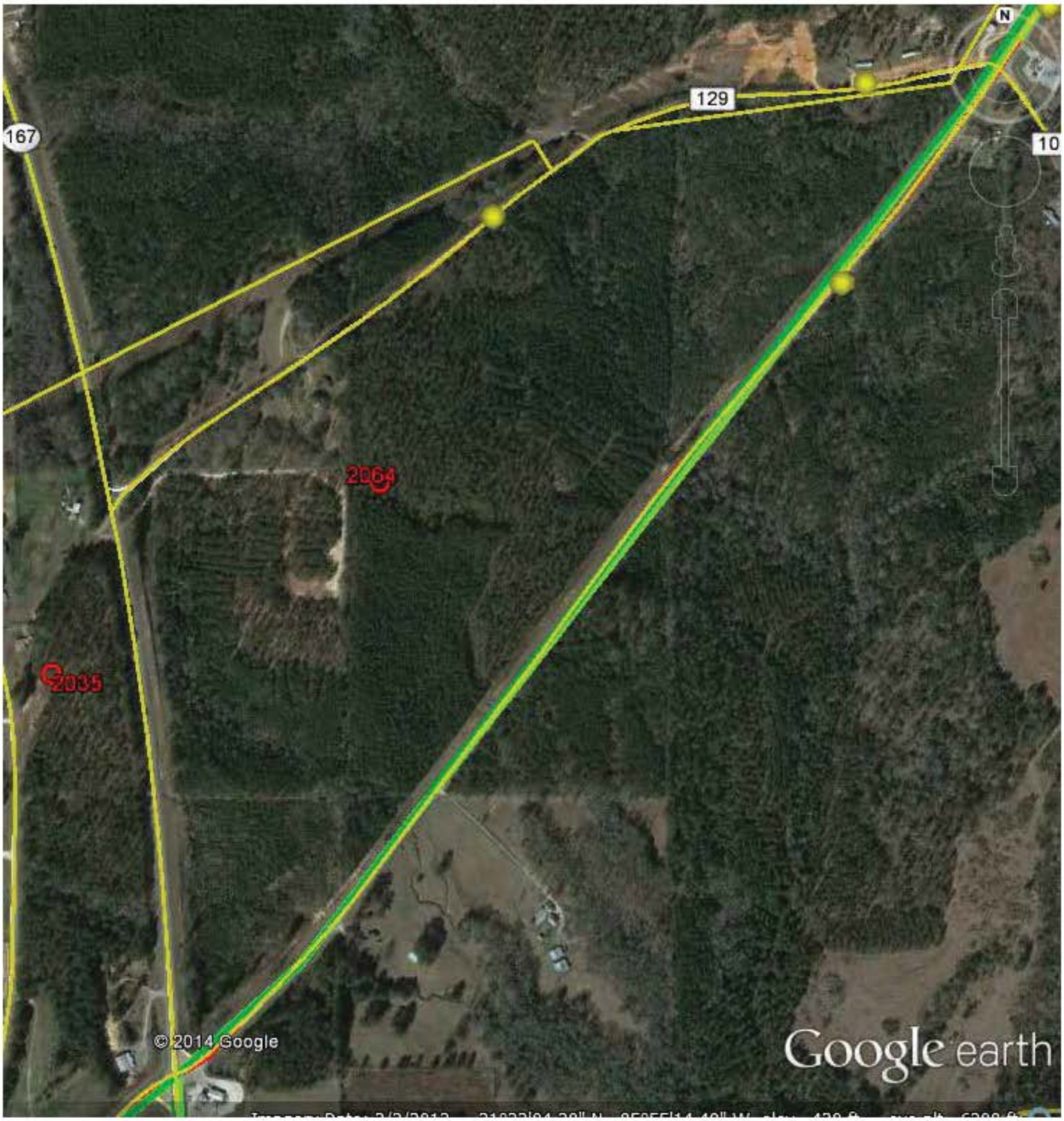
129
167
10
N
2064
2035
© 2014 Google
Google earth

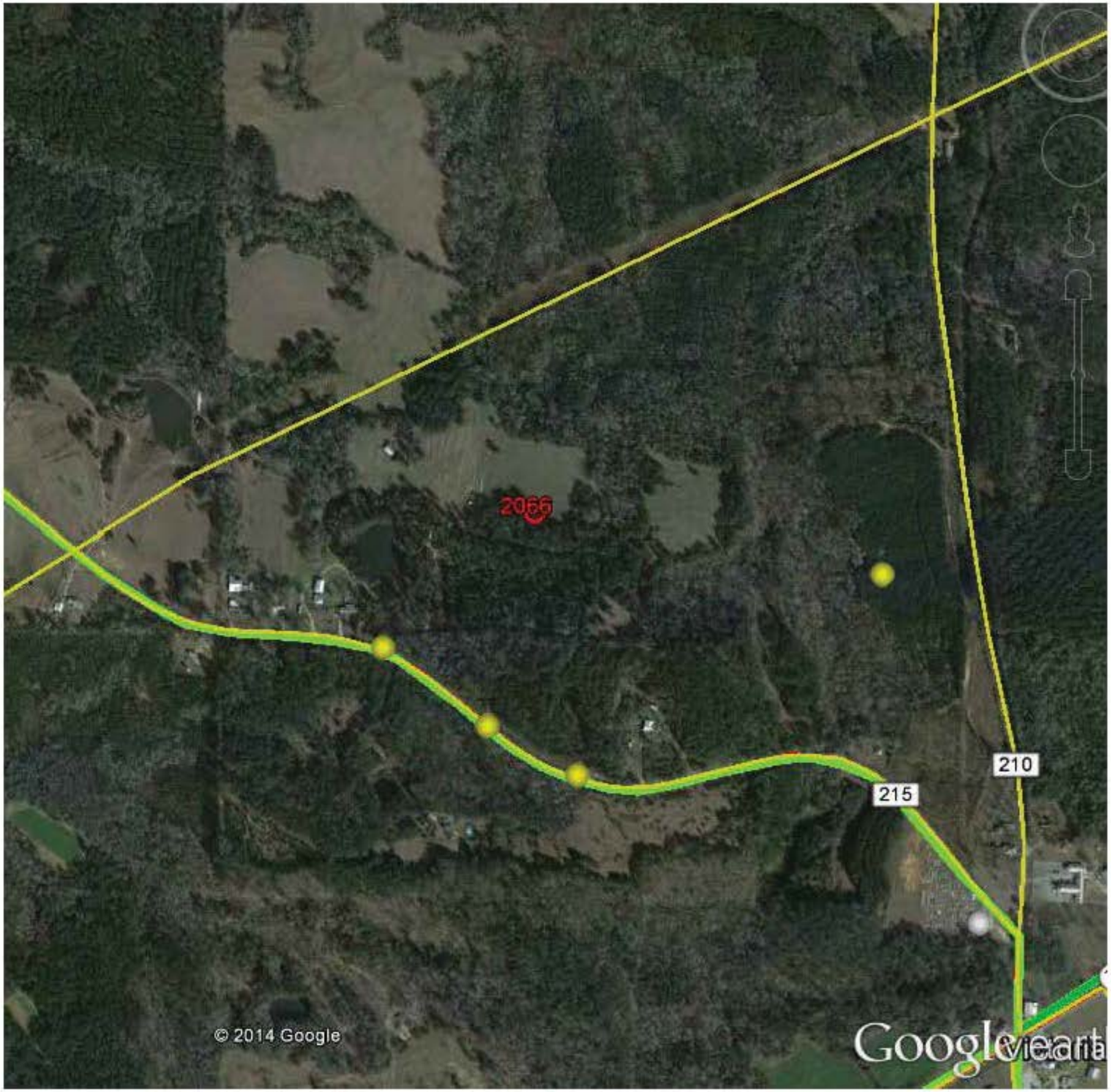
2066
210
215
© 2014 Google
Google earth