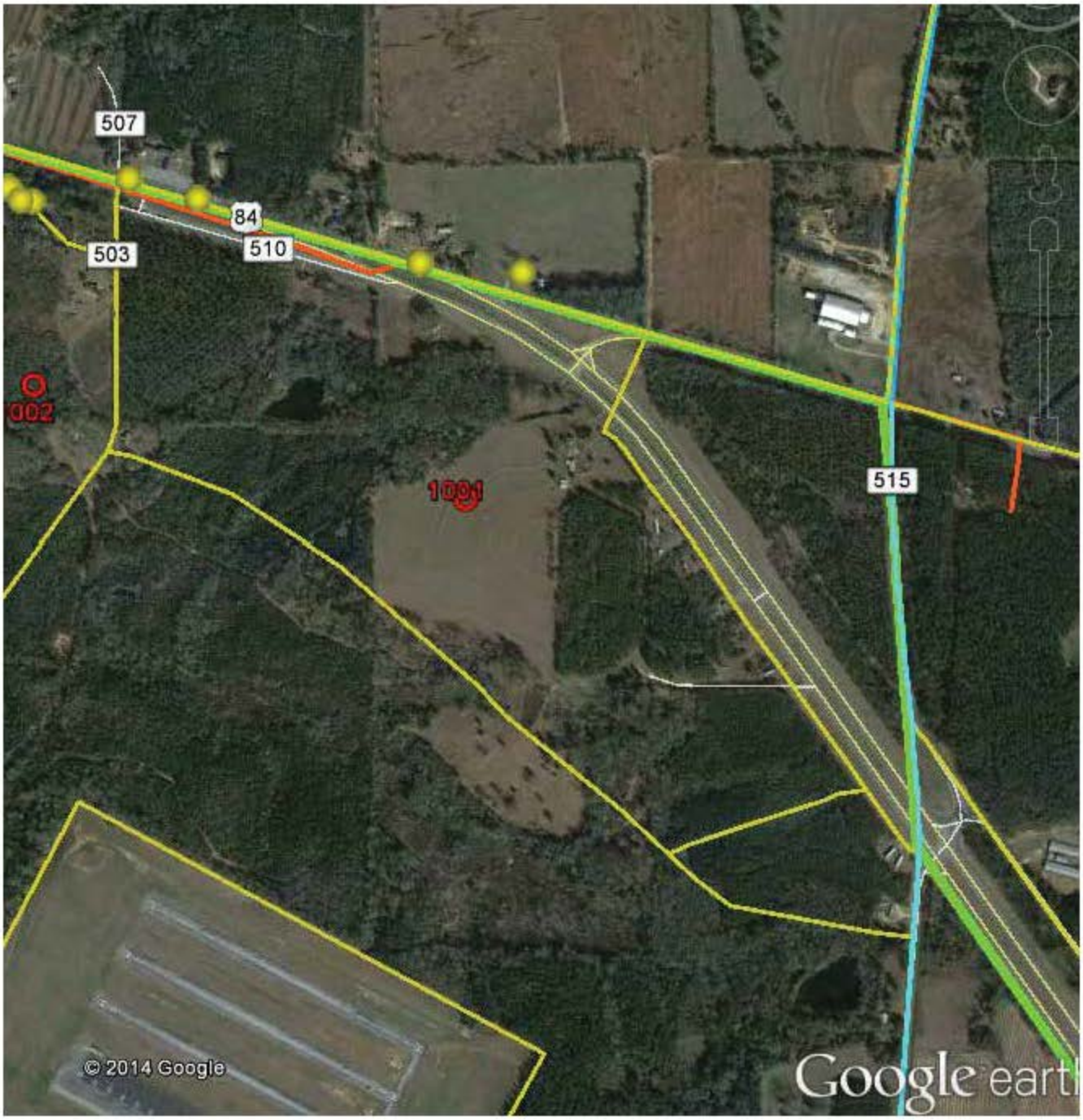
507
84
510
503
002
1001
515
© 2014 Google
Google earth

503
1002
507
Google earth

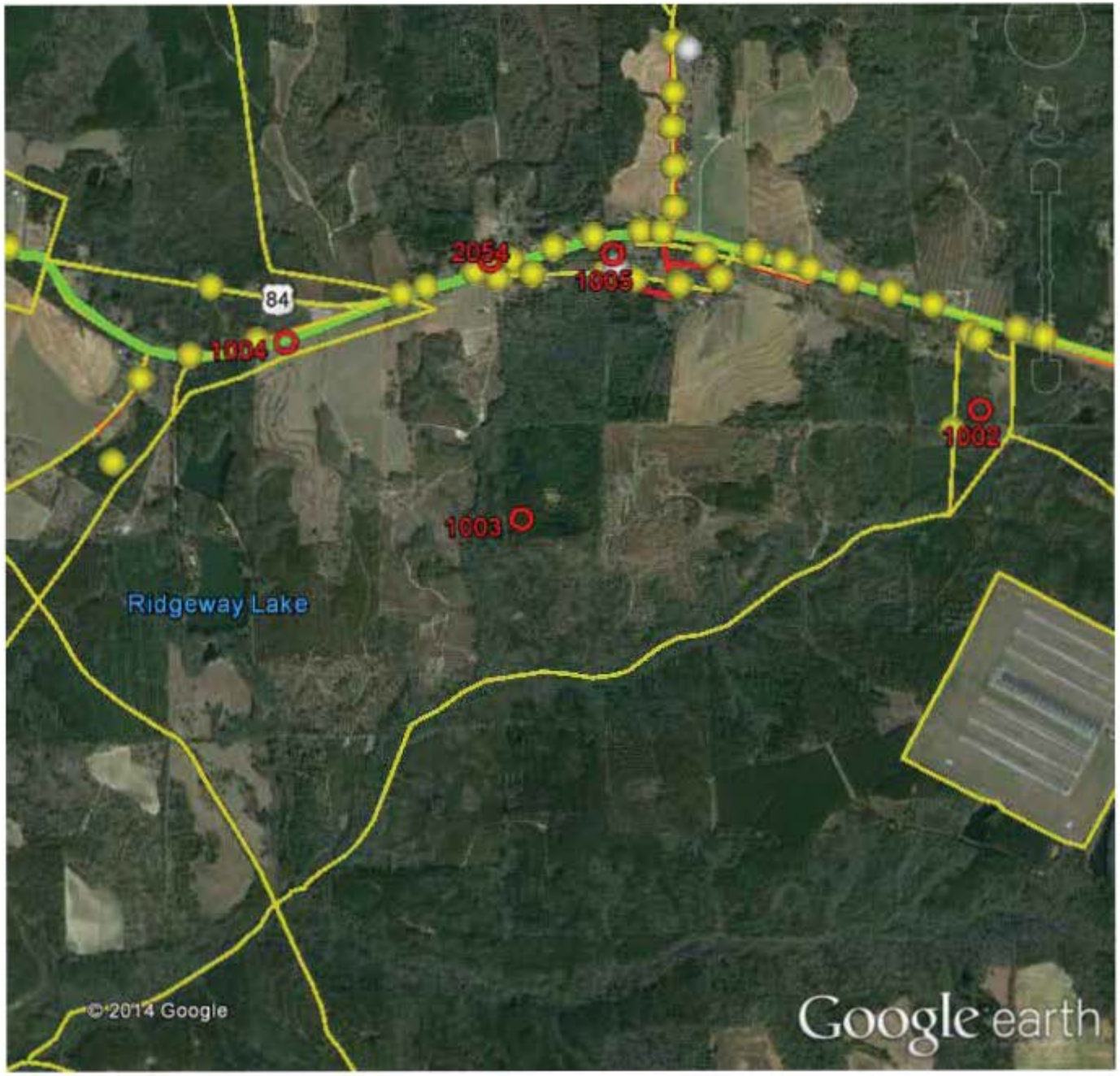
2054
1005
84
1004
1002
1003
Ridgeway Lake
© 2014 Google
Google earth

1004
501
Pr-Rd-1506
Google
Ridgeway Lake
Google earth

263
500
507
1005
© 2014 Google
Google earth

TRACT # 104
1015
84
E D s St
505
87
Stroud Av
© 2014 Google
Google earth

87
43
1022
G030
Google earth

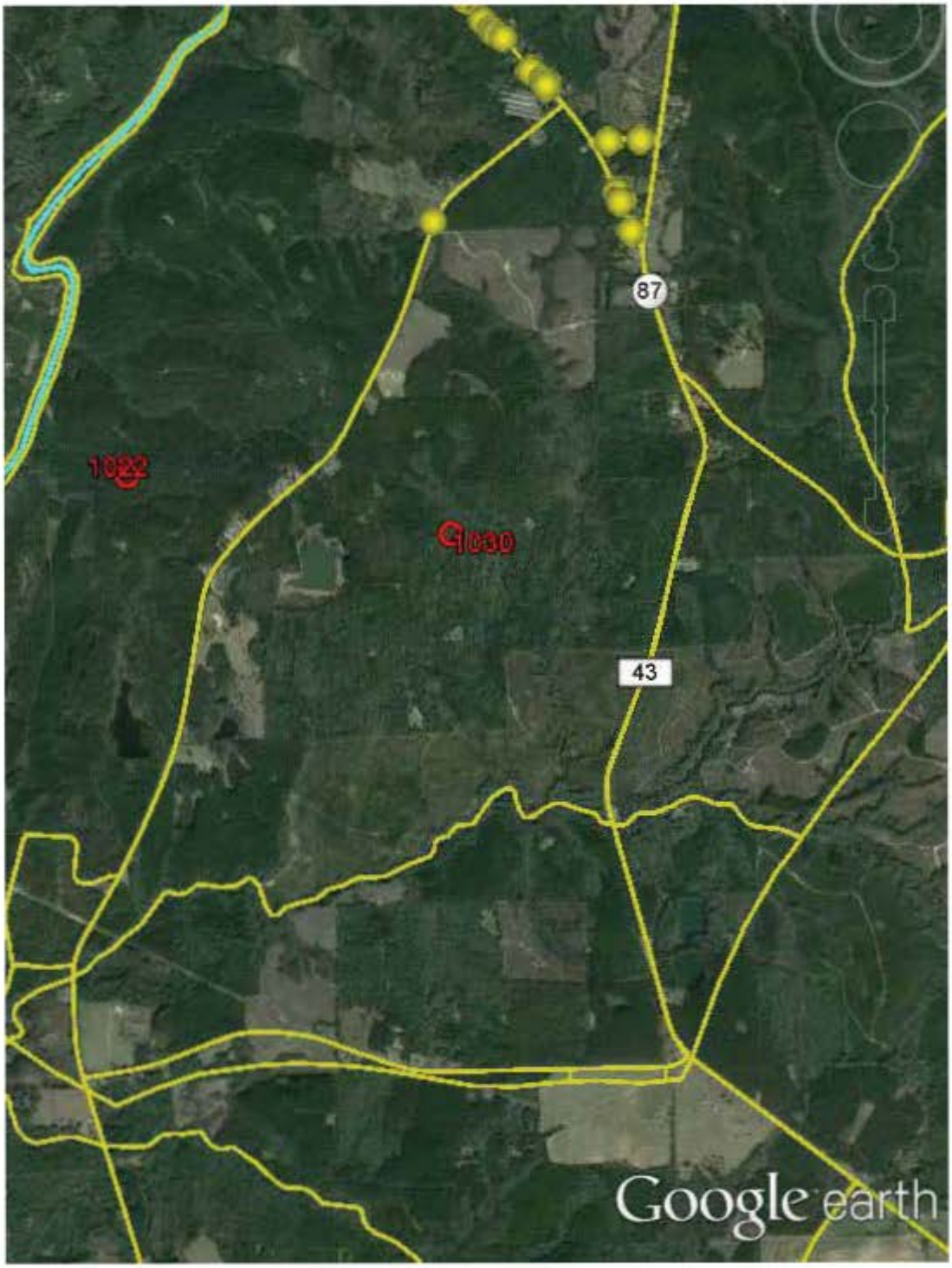
87
1022
1030
43
Google earth

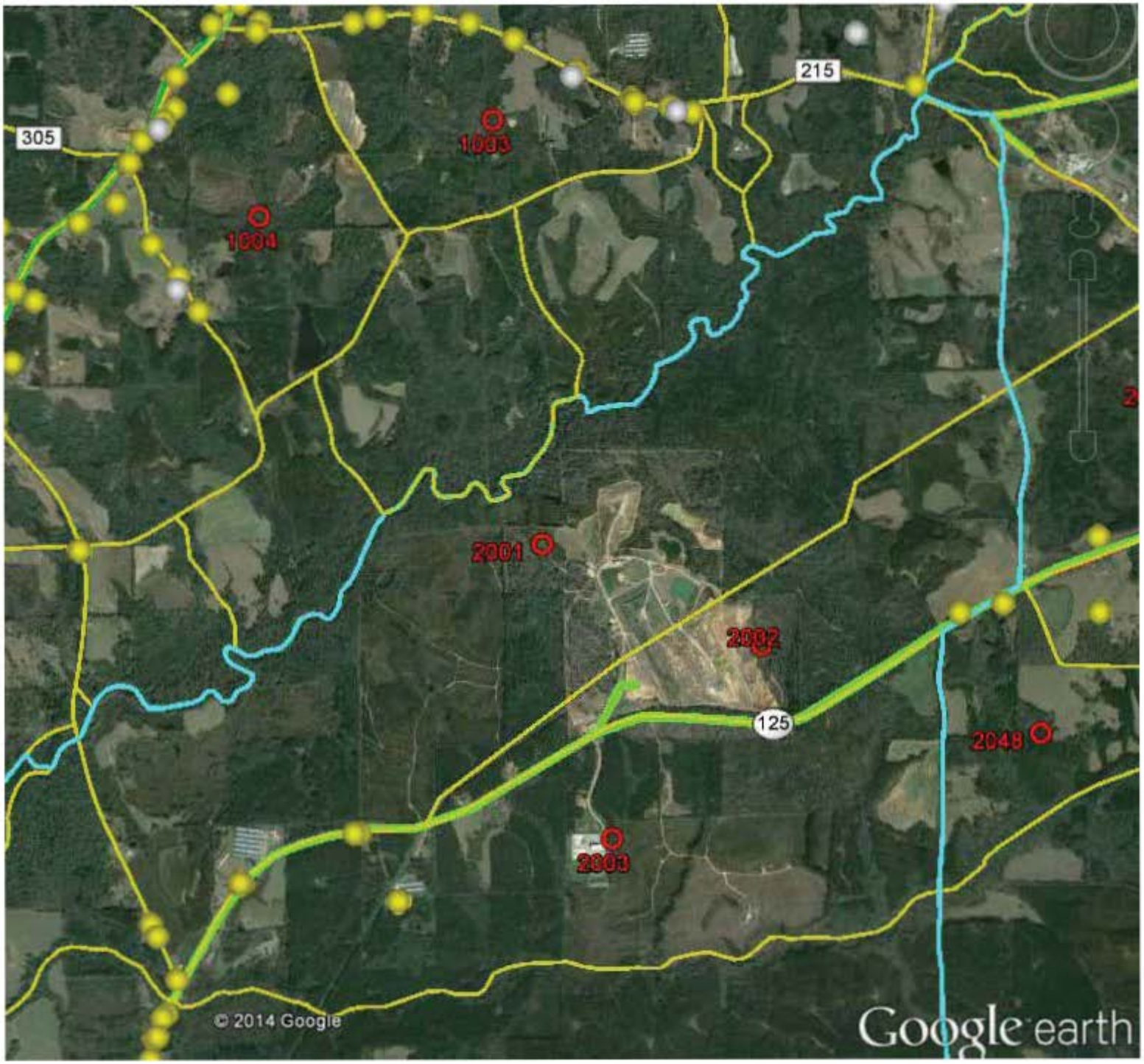
305
215
1003
1004
2001
2002
125
2048
2003
© 2014 Google
Google earth

2001
2002
2003
2048
125
232
221
© 2014 Google
Google earth

2002
125
2003
© 2014 Google
Google earth

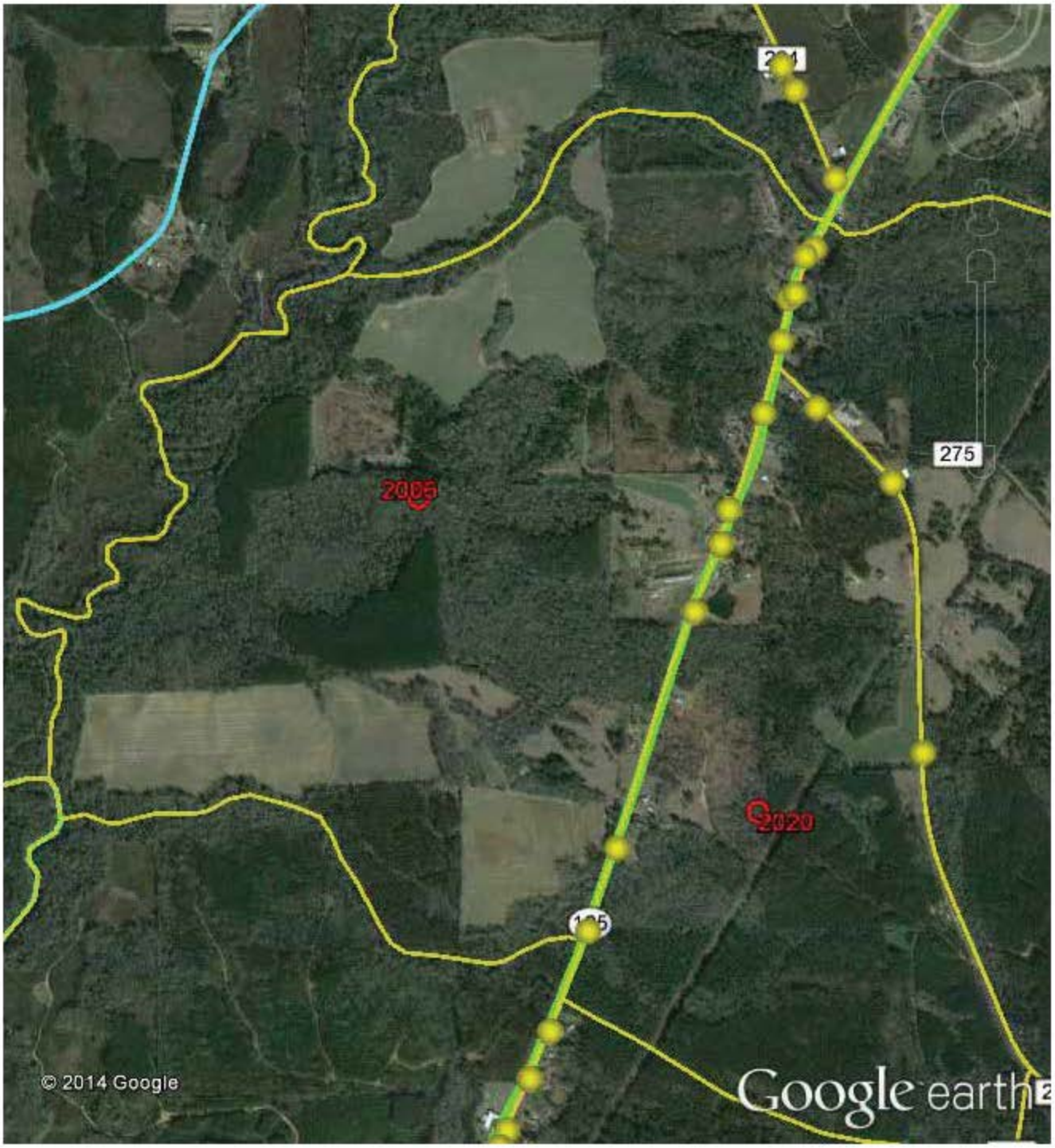
275
2005
2020
© 2014 Google
Google earth

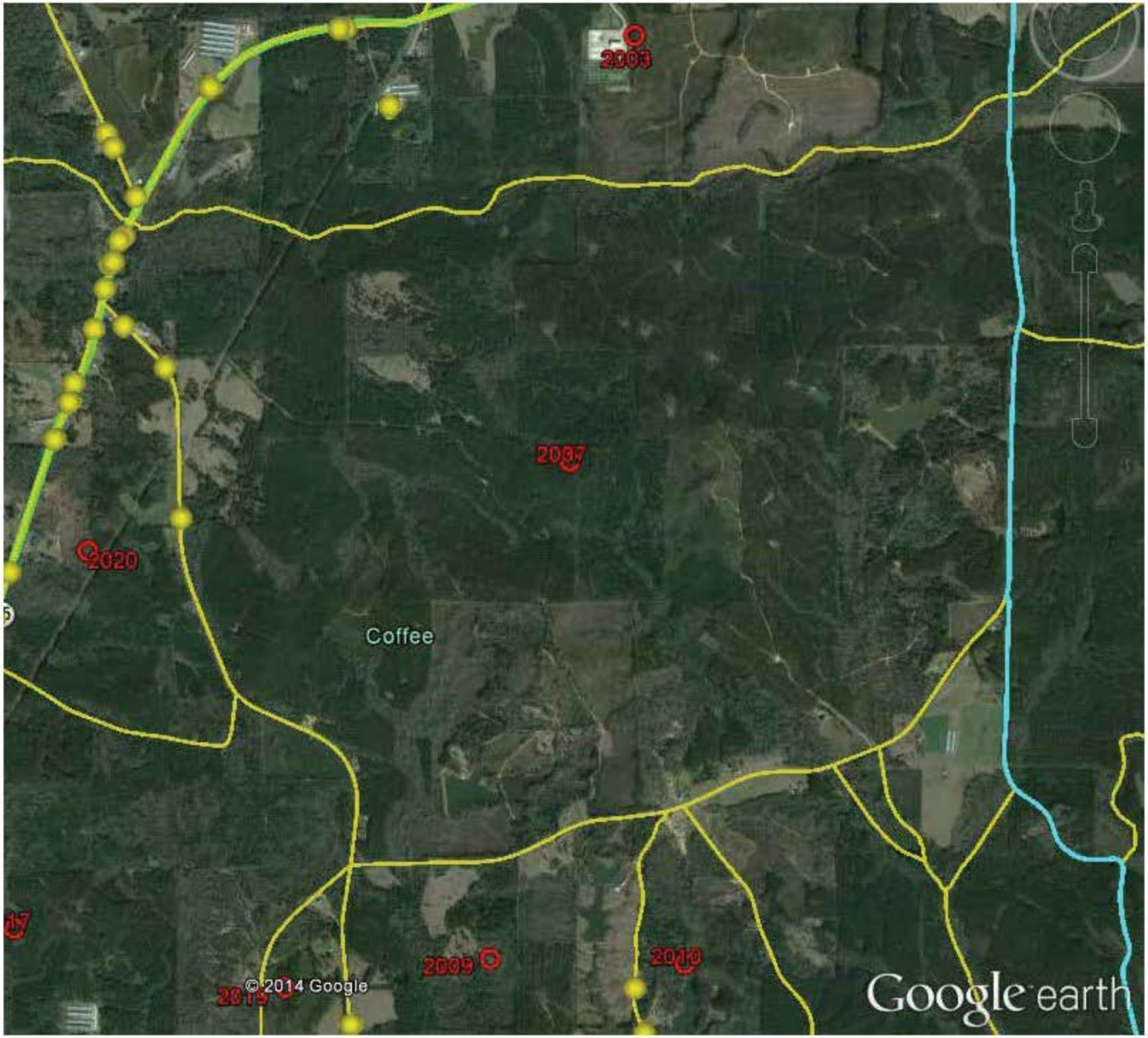
2003
2007
2020
Coffee
2009
2010
© 2014 Google
Google earth

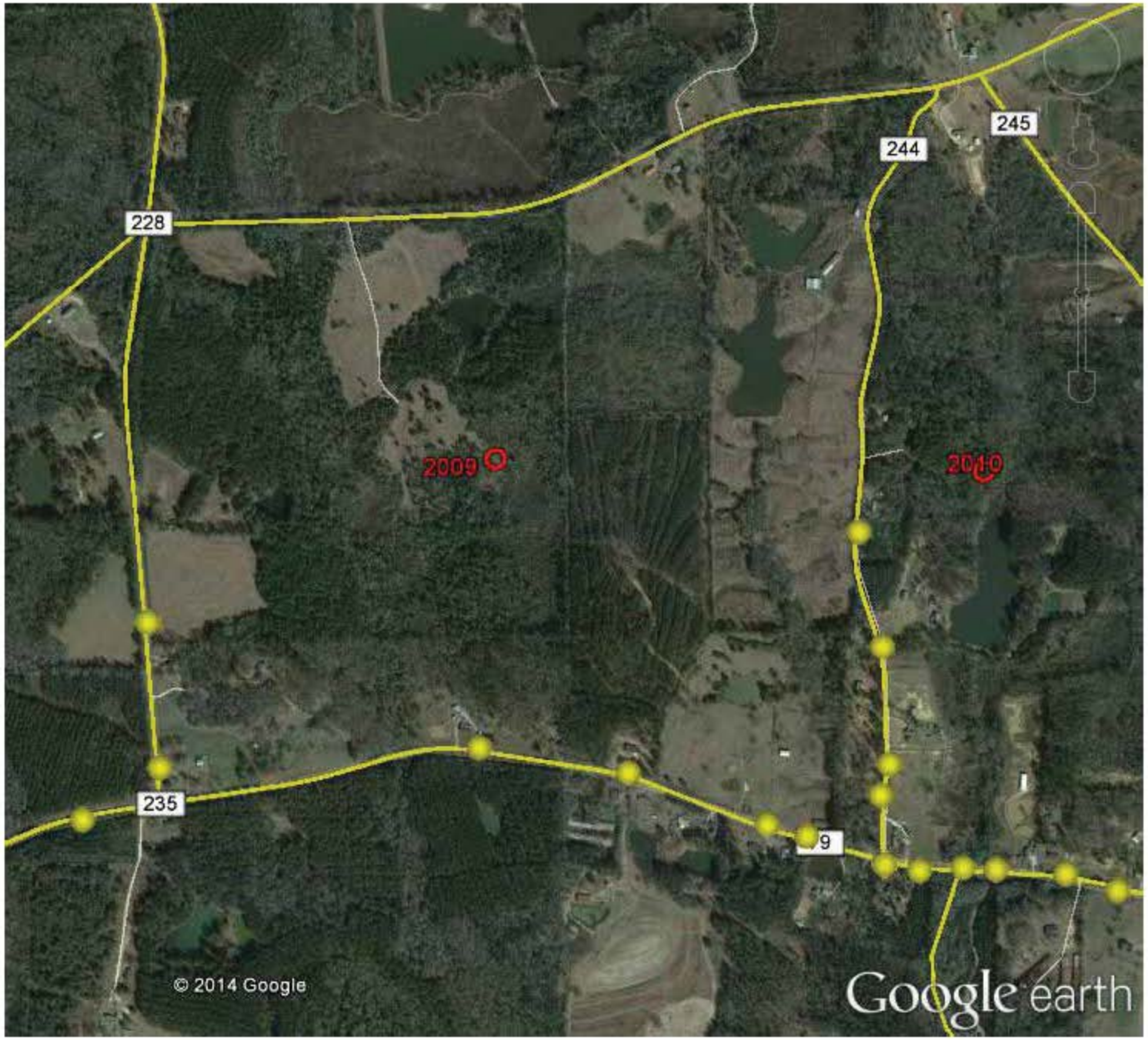
228
244
245
2009
2010
235
© 2014 Google
Google earth

N
245
244
2010
79
oogle
Google earth

9
245
239
247
2015
© 2014 Google
Google earth

235
39
24
2016
© 2014 Google
Google earth

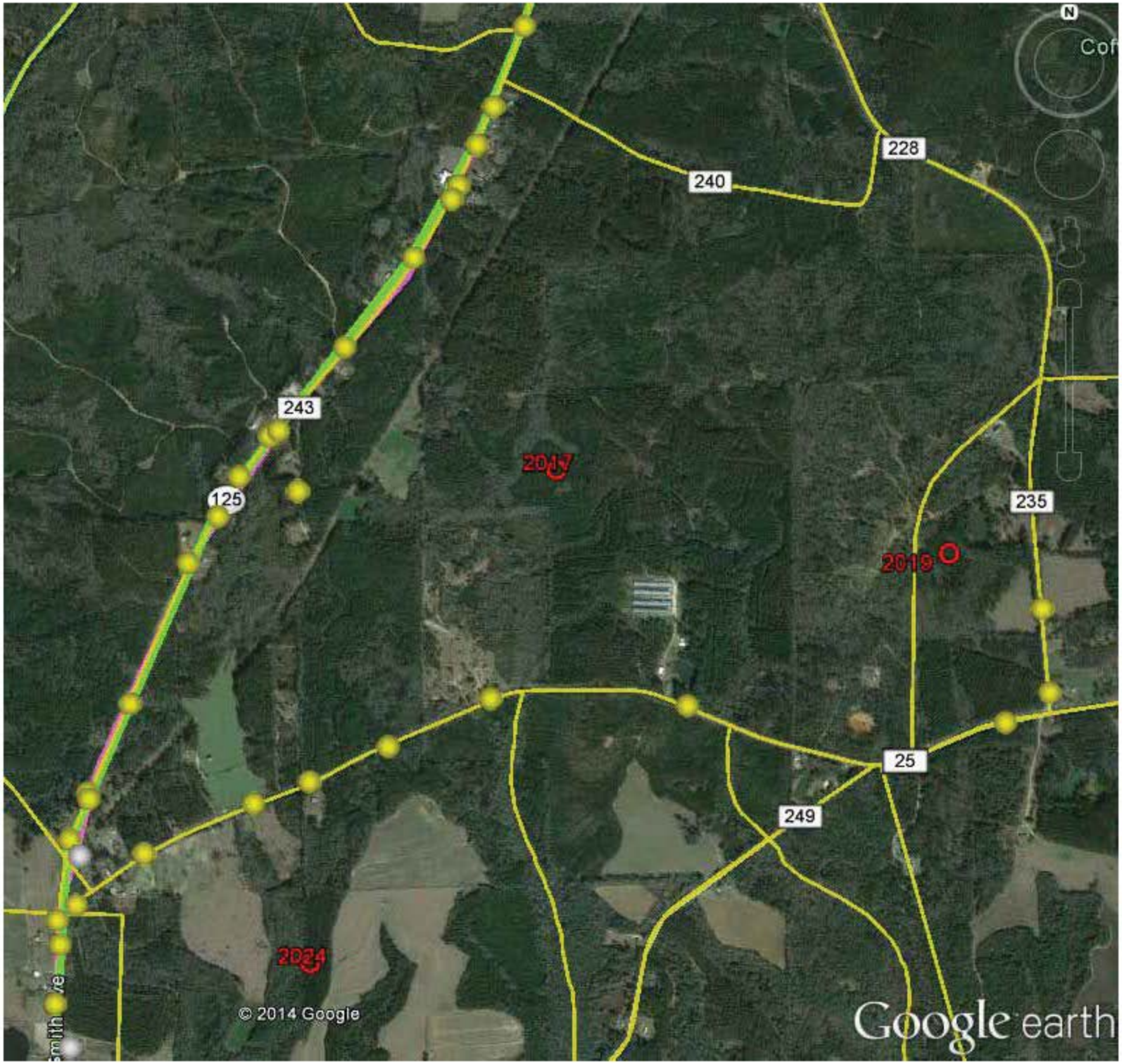
N
Cof
228
240
243
125
2017
235
2019
25
249
2024
© 2014 Google
Google earth

228
2009
2019
235
79
Google earth

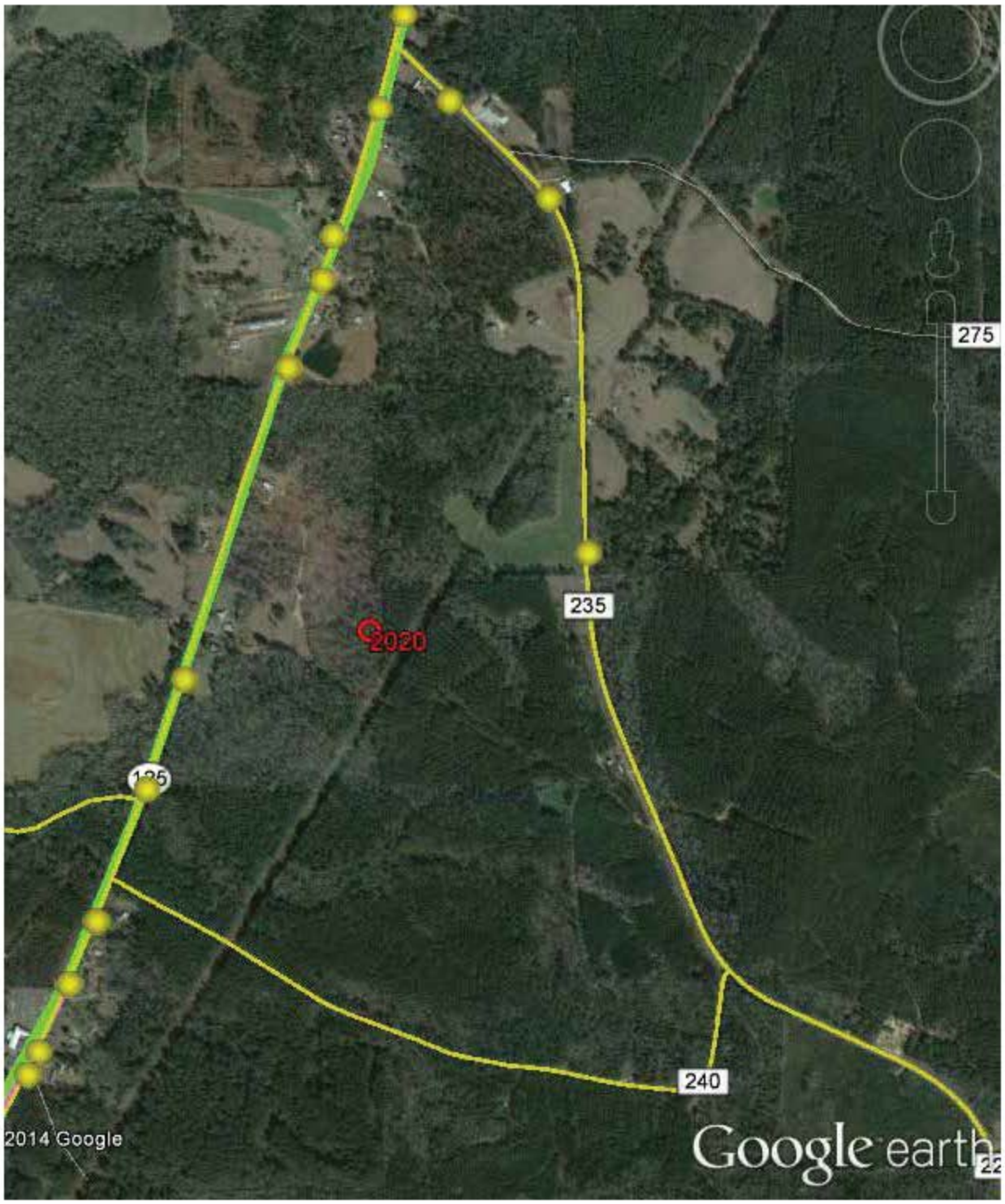
275
235
2020
125
240
2014 Google
Google earth

239
2024
250
125
2050
25
Flats Rd
© 2014 Google
Google earth

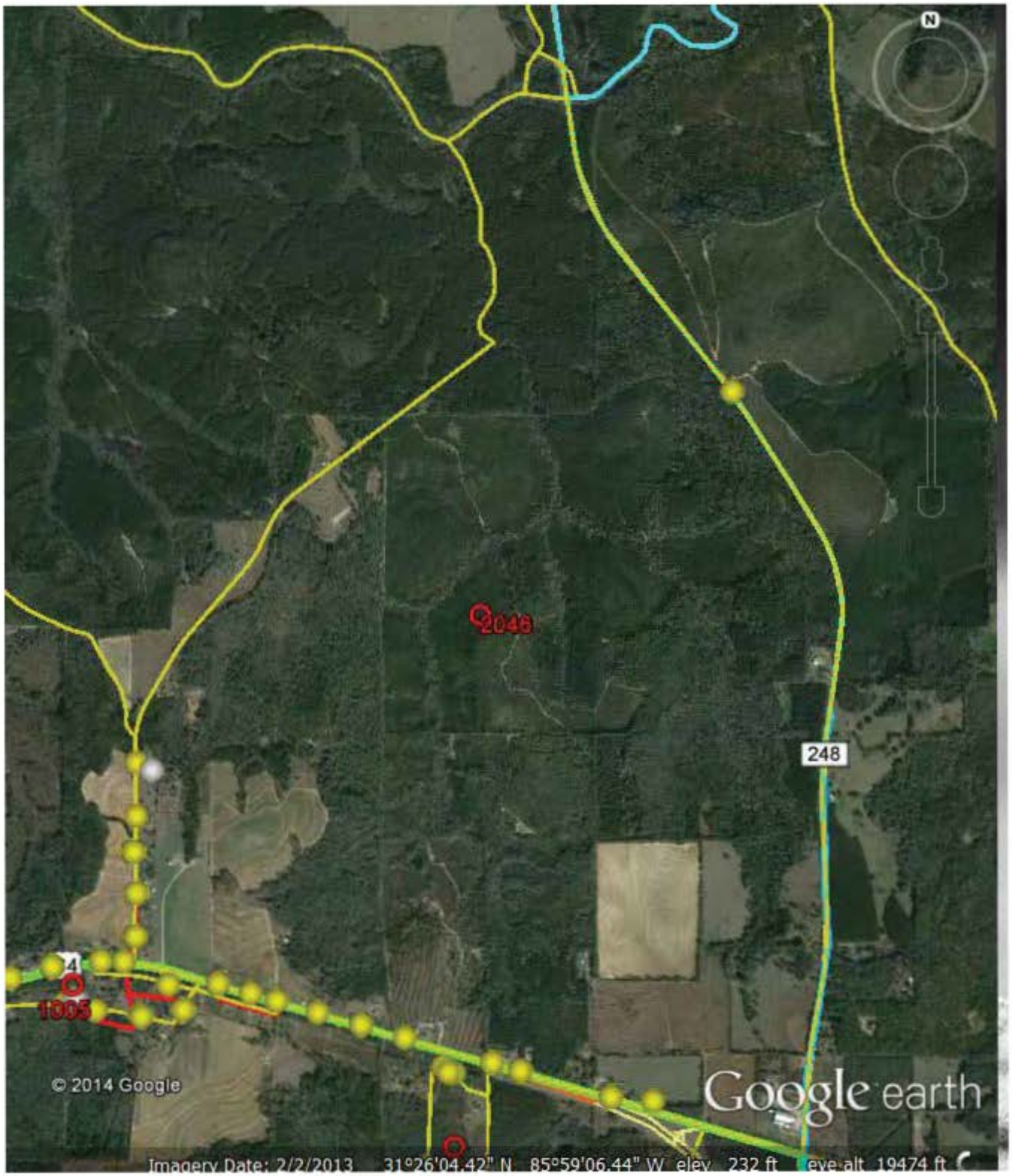
N
2046
248
4
1005
© 2014 Google
Google earth
Imagery Date: 2/2/2013 31°26'04.42" N 85°59'06.44" W elev 232 ft eye alt 19474 ft

abes Pond
Smith Ave
2050
25
125
King Cir
d Rd
2068
Google earth

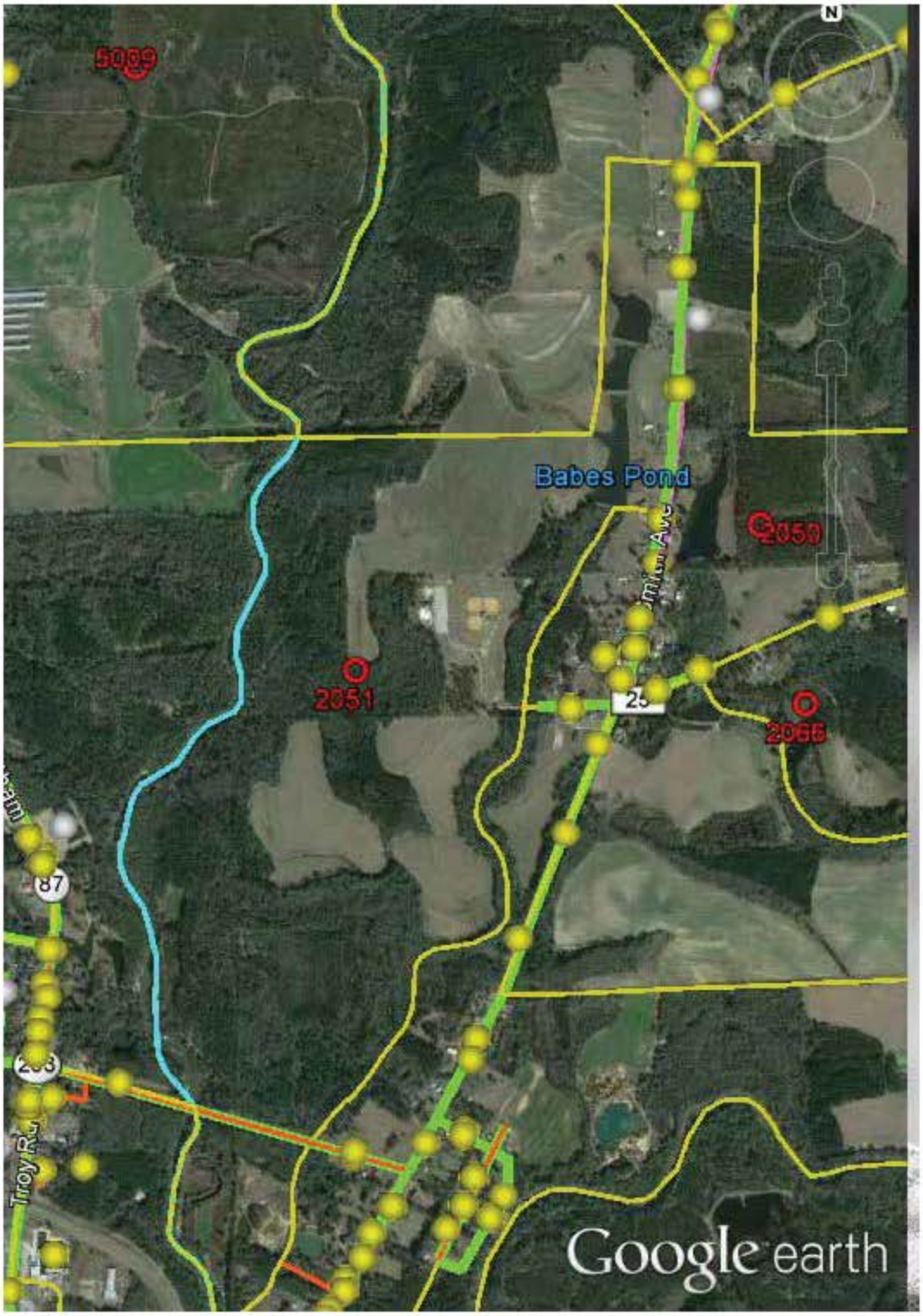
5009
Babes Pond
2059
2051
2066
87
Troy Rd
Google earth

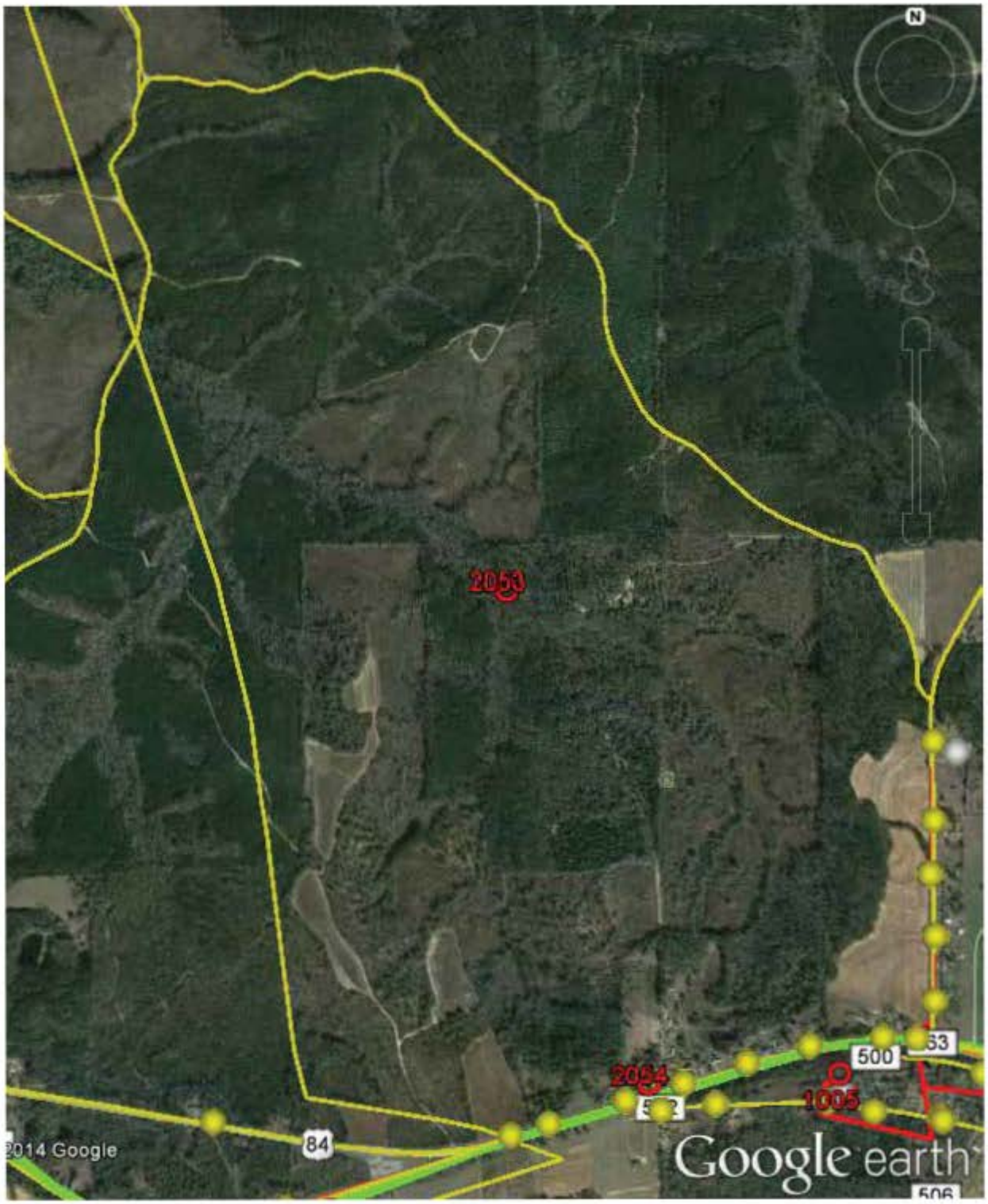
N
2053
2054
1005
500
84
2014 Google
Google earth

2054
502
Google earth

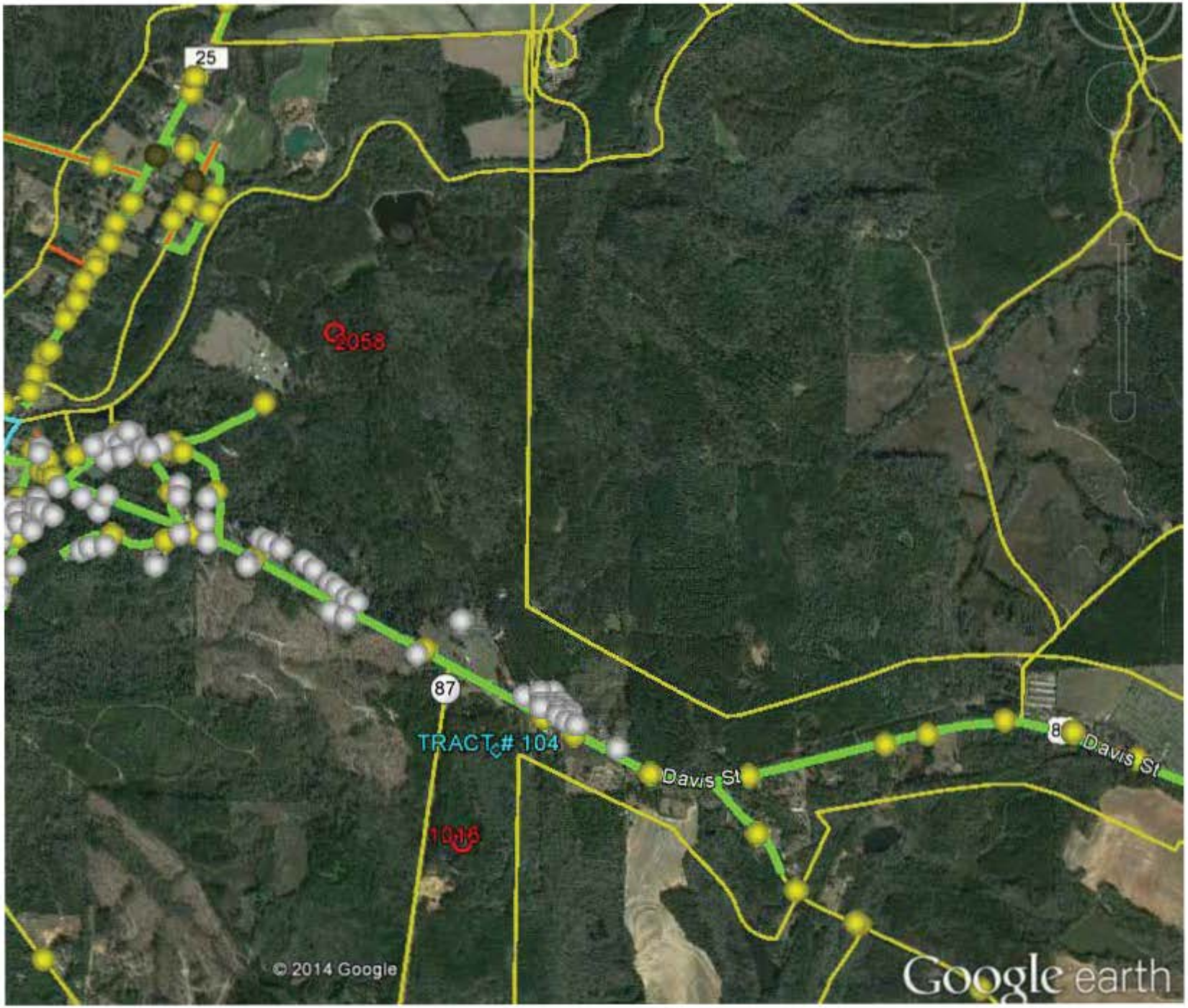
25
2058
87
TRACT # 104
Davis St
Davis St
1016
© 2014 Google
Google earth

25
Herman Driggers Dr
2066
© 2014 Google
Google earth