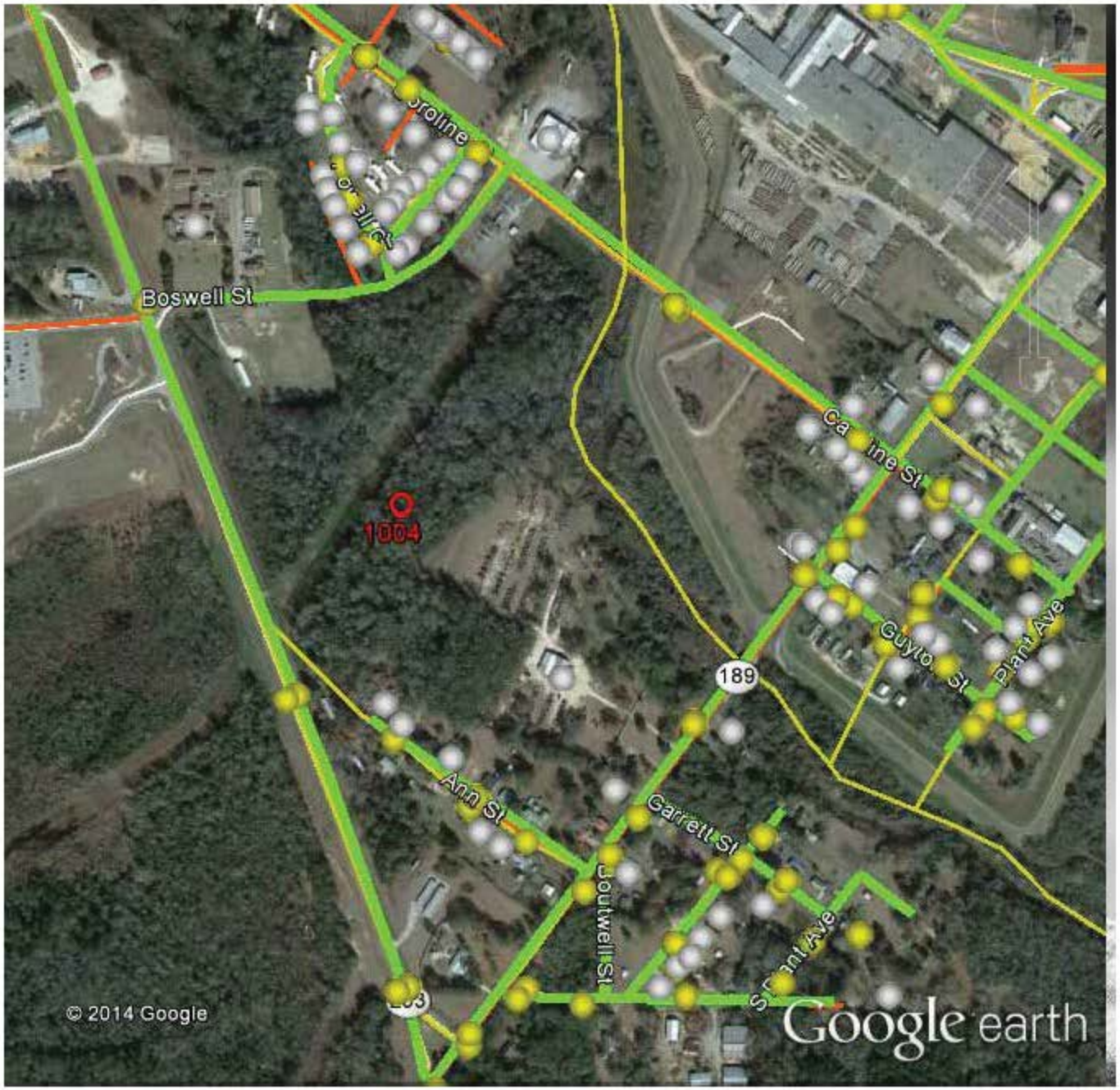
Boswell St
1004
189
Ann St
Garrett St
Boutwell St
Plant Ave
© 2014 Google
Google earth

1013
012
400
© 2014 Google
Google earth

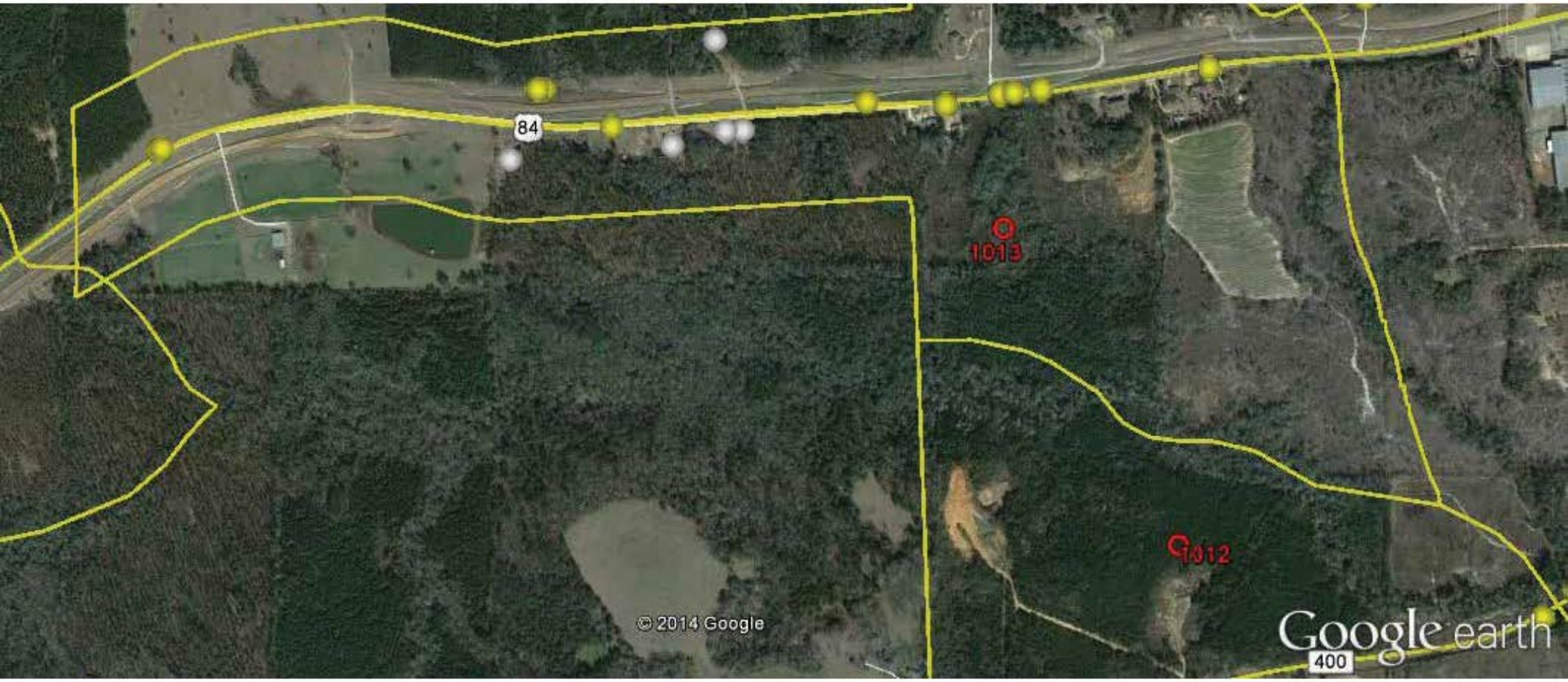
84
1013
1012
© 2014 Google
Google earth
400

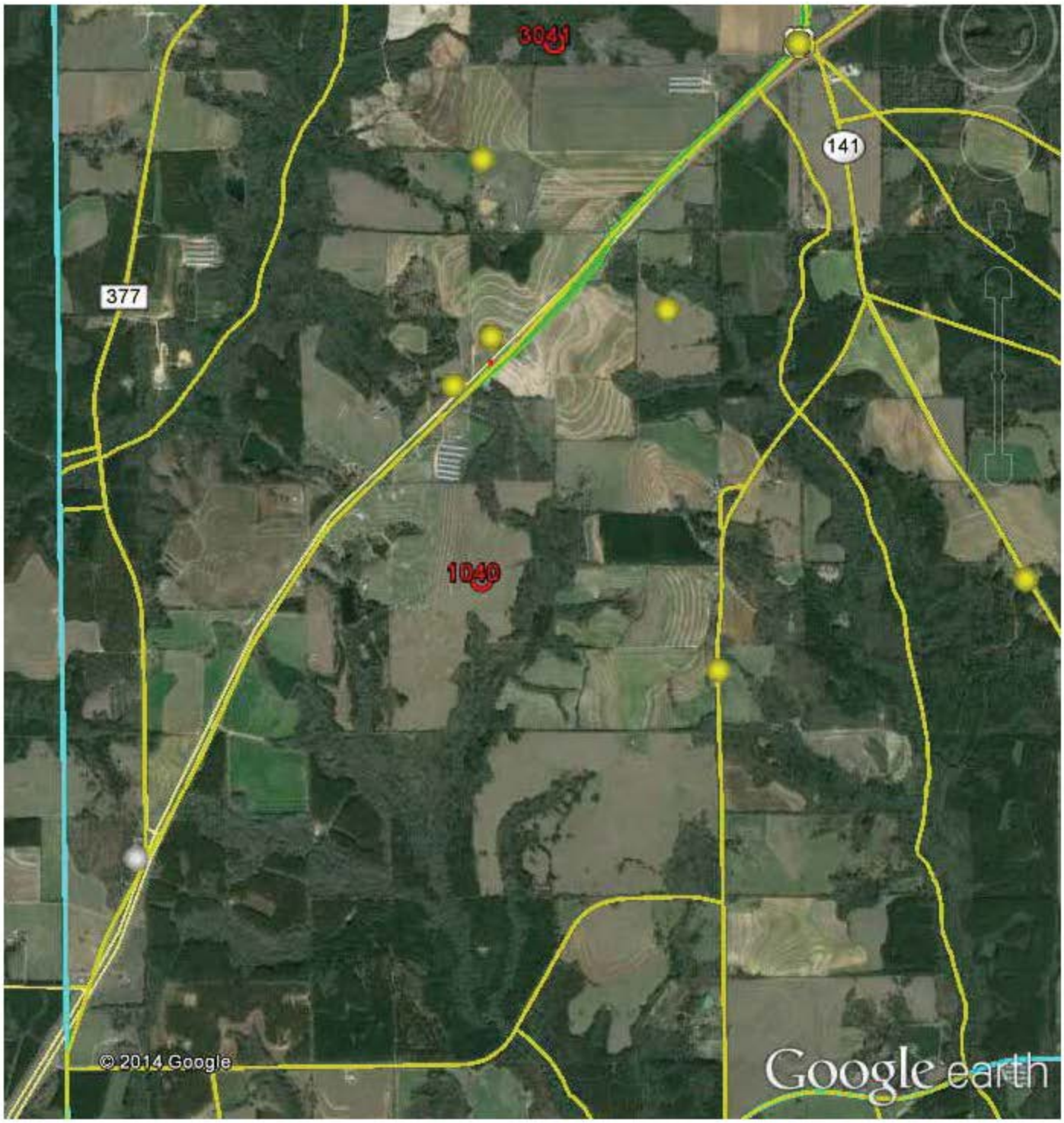
3041
141
377
1040
© 2014 Google
Google earth

365
364
50
2003
Google earth
°26'29.49" N 86°06'46.07" W elev 271 ft eye alt 4431 ft

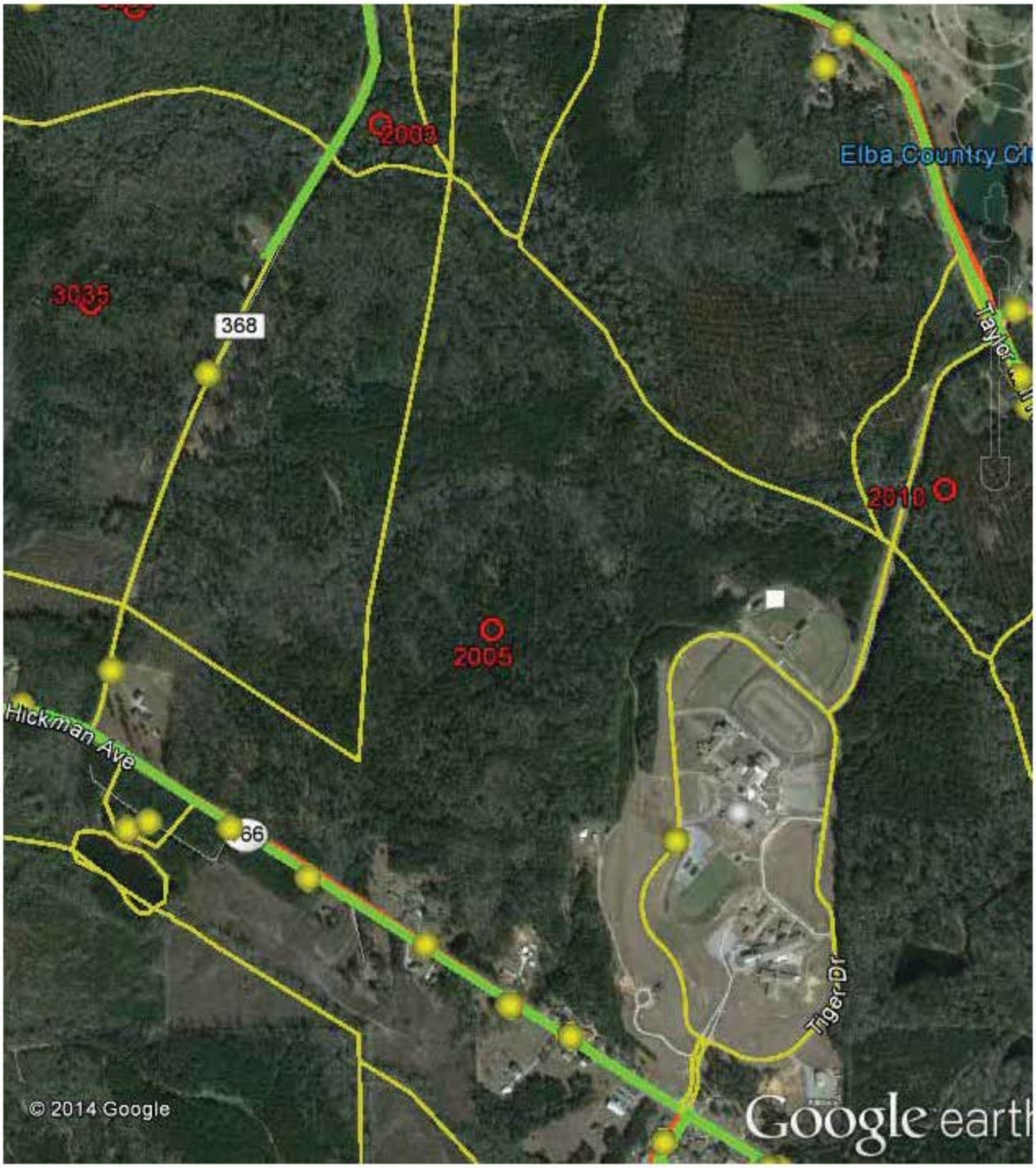
2003
Elba Country Cl
3035
368
2010
2005
Hickman Ave
66
Tiger Dr
© 2014 Google
Google earth

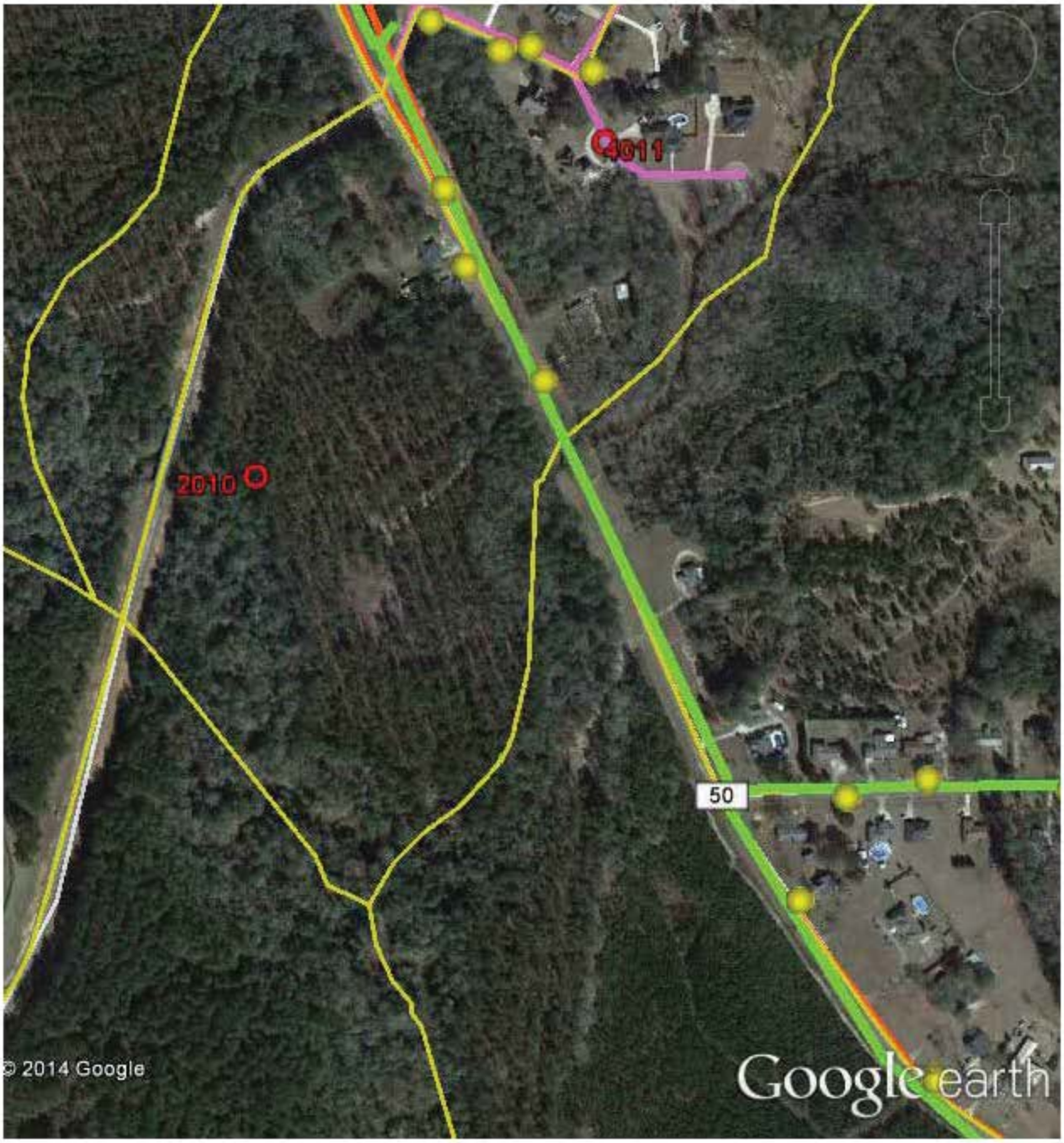
4011
2010
50
© 2014 Google
Google earth

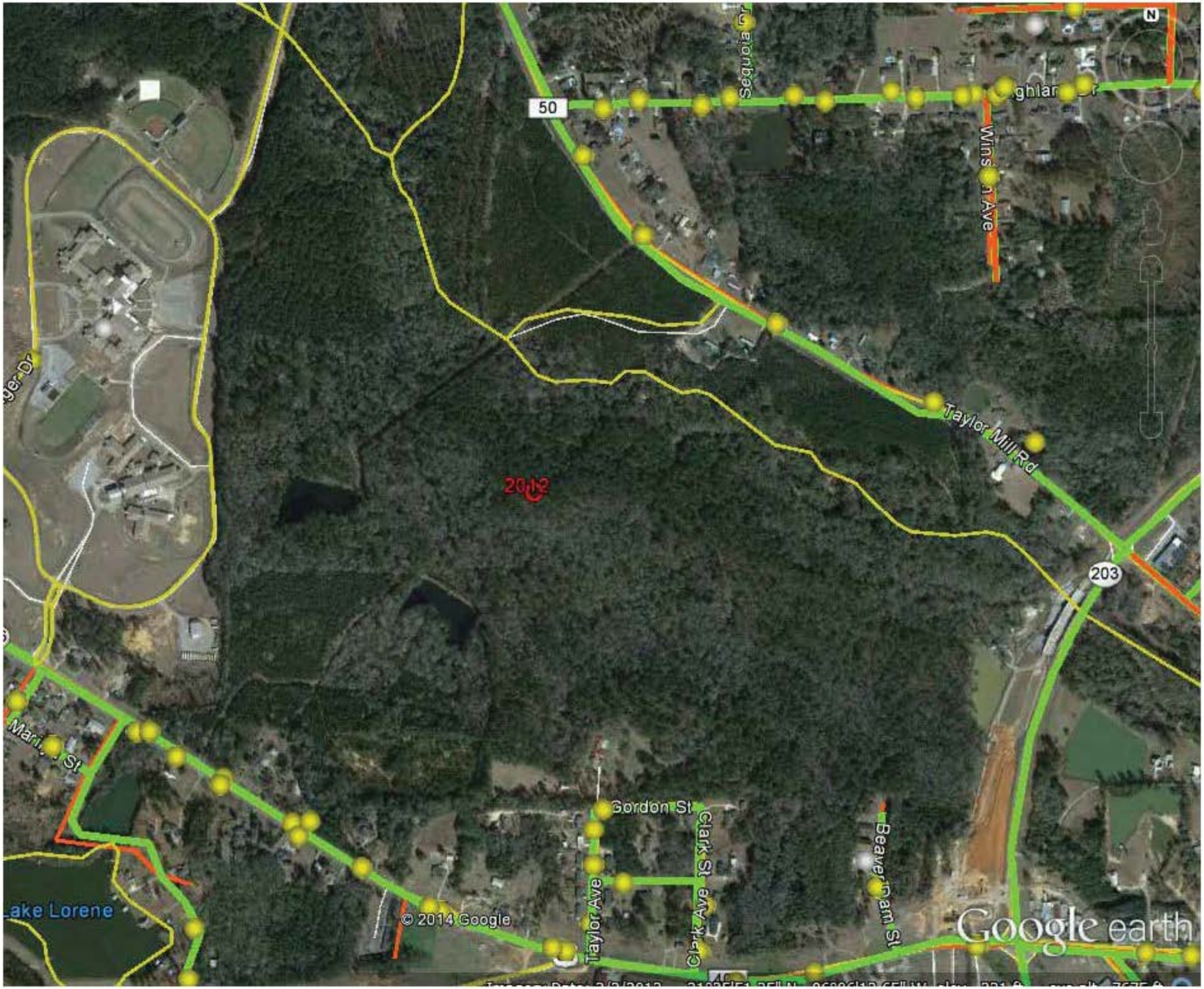
50
Taylor Mill Rd
203
Gordon St
Clark St
Taylor Ave
Clark Ave
Beaver Dam St
Lake Lorene
© 2014 Google
Google earth

Q033
Q031
189
Q000
Pond
© 2014 Google
Google earth

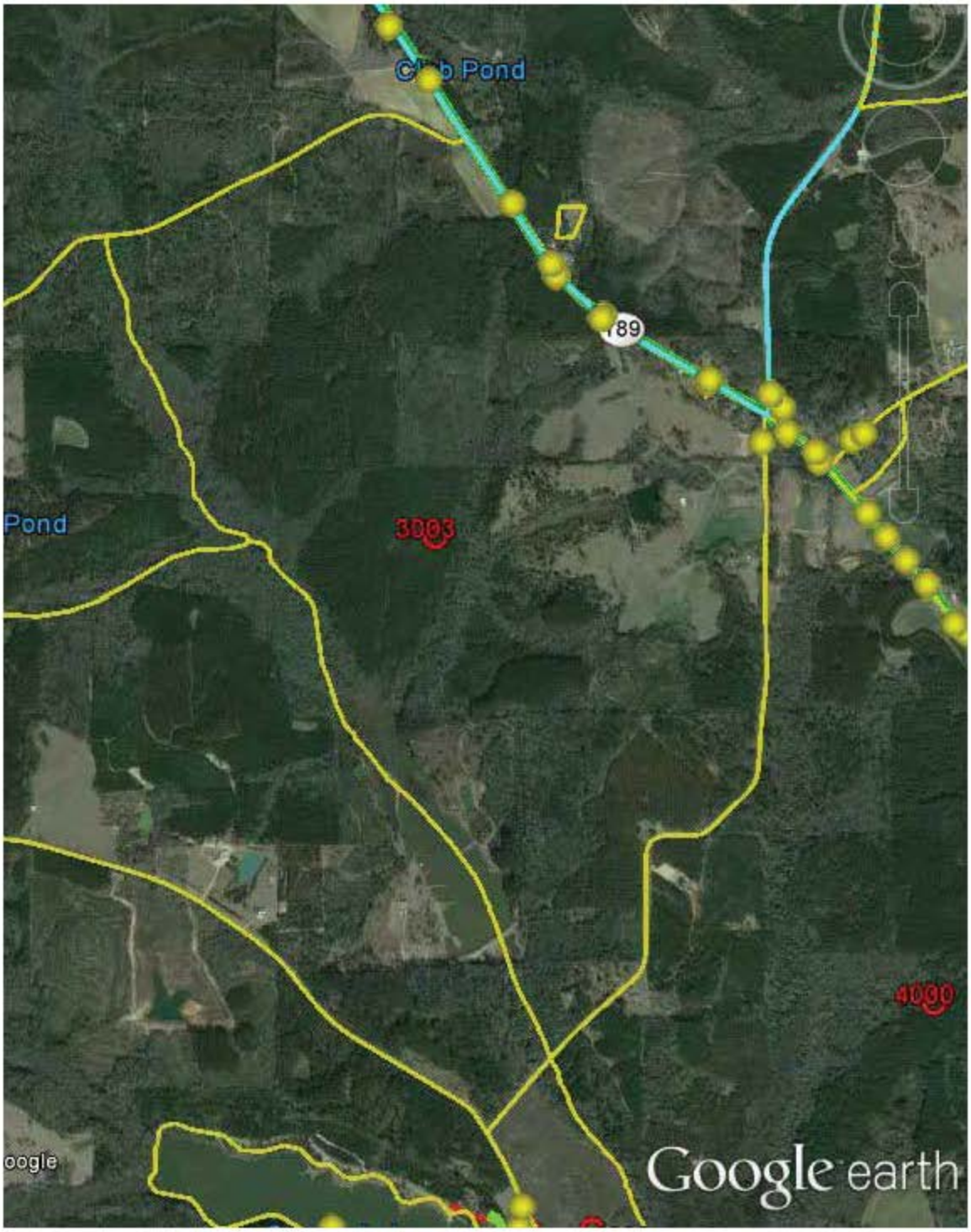
Pond
3003
4000
Google earth

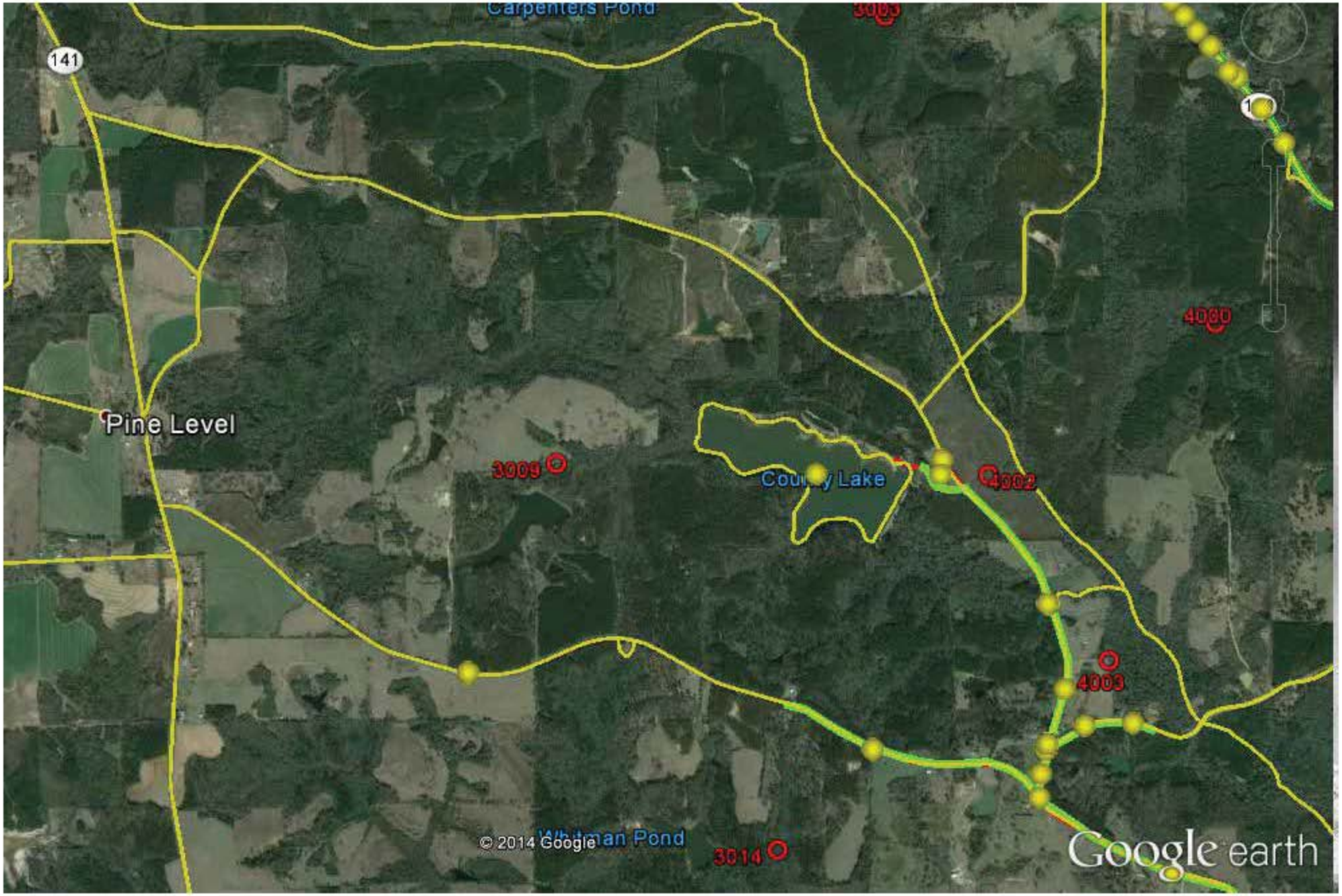
Carpenters Pond
3003
141
1
4000
Pine Level
3009
Country Lake
4002
4003
Whitman Pond
3014
© 2014 Google
Google earth

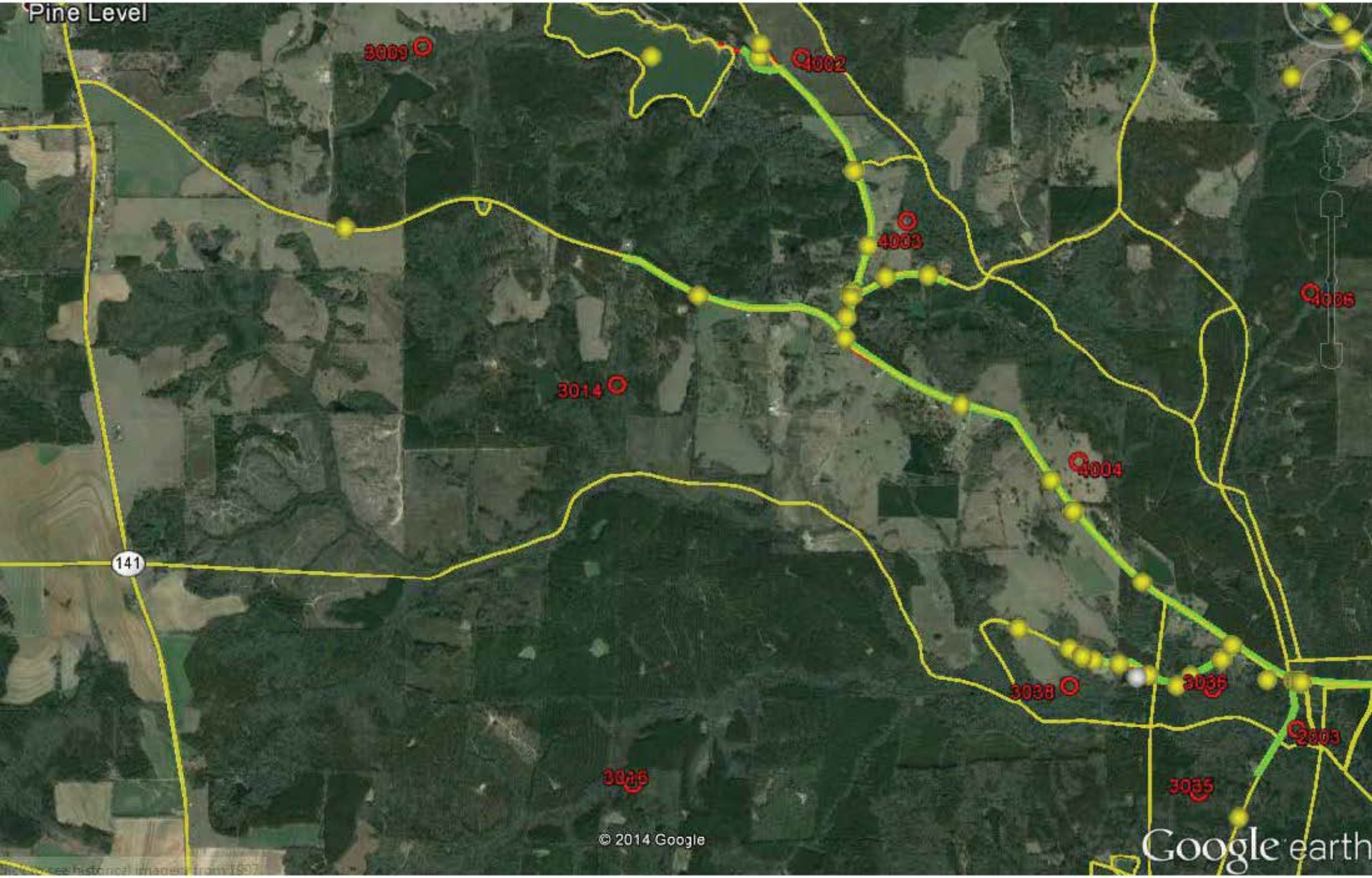
Pine Level
3009
4002
4003
4006
3014
4004
141
3038
3036
2003
3016
3035
© 2014 Google
Google earth

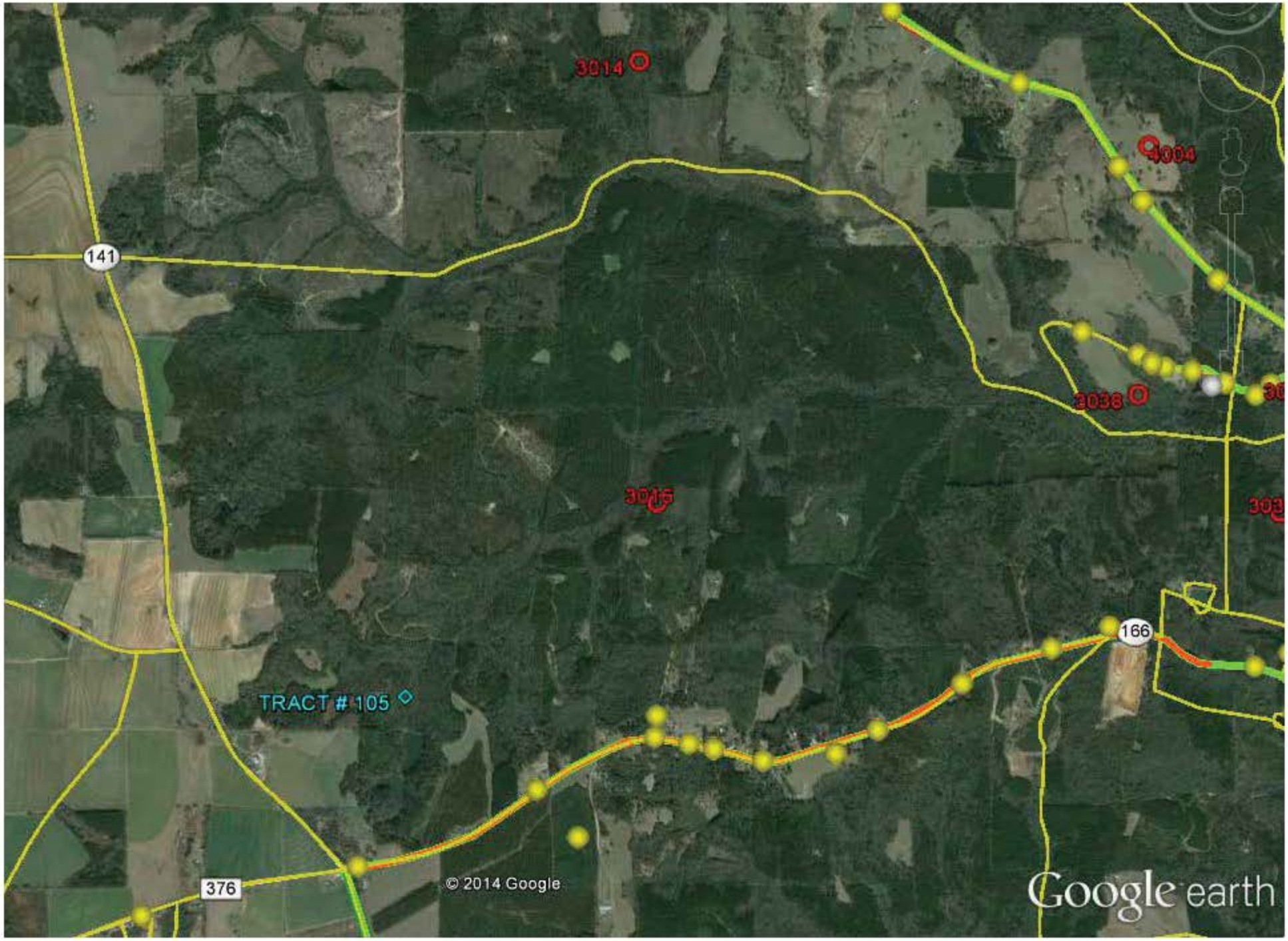
3014
4004
141
3038
3016
166
TRACT # 105
376
© 2014 Google
Google earth

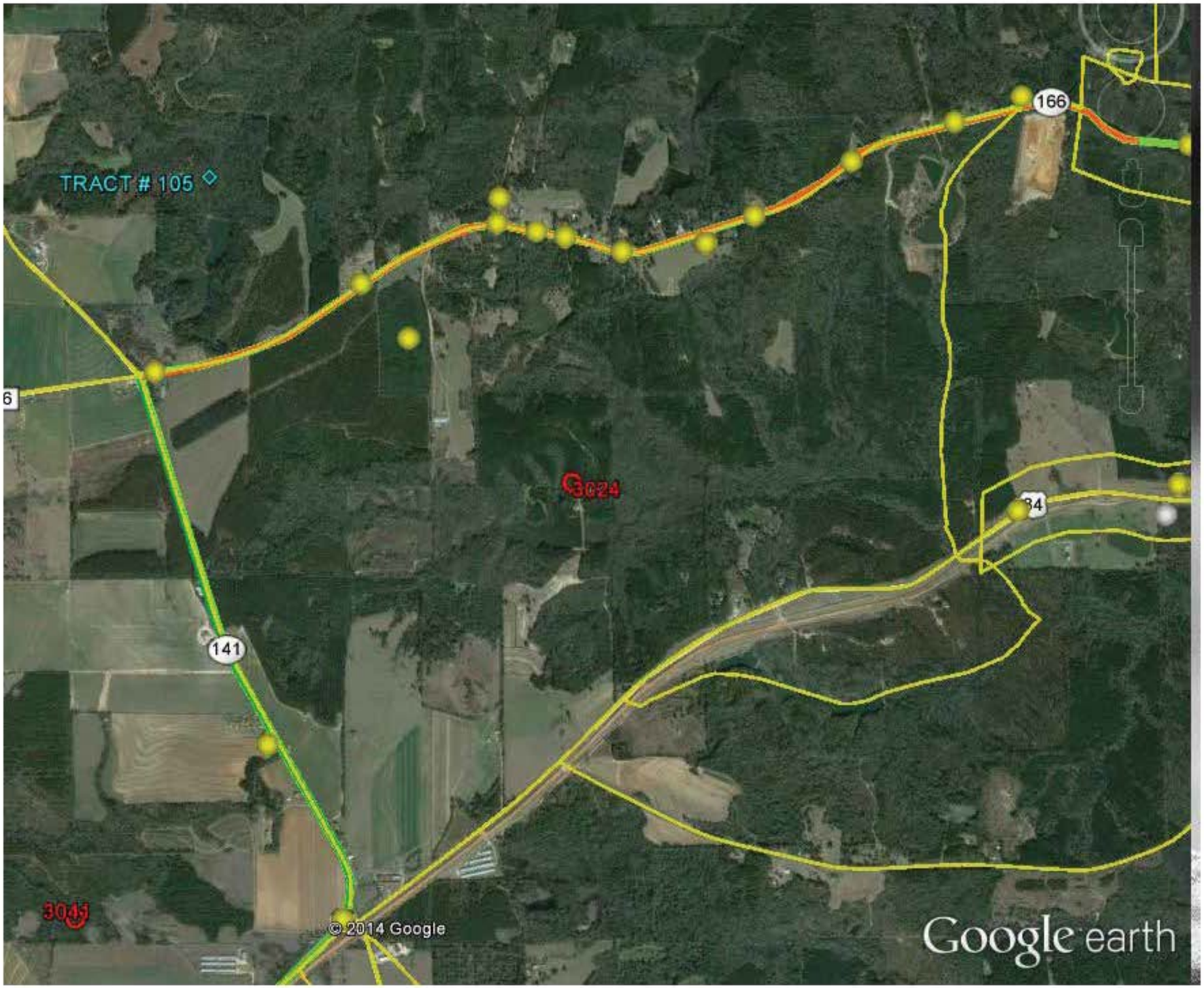
TRACT # 105
166
6
3024
34
141
3045
© 2014 Google
Google earth

367
3036
2003
3035
368
ckman Ave
4 Google
Google earth

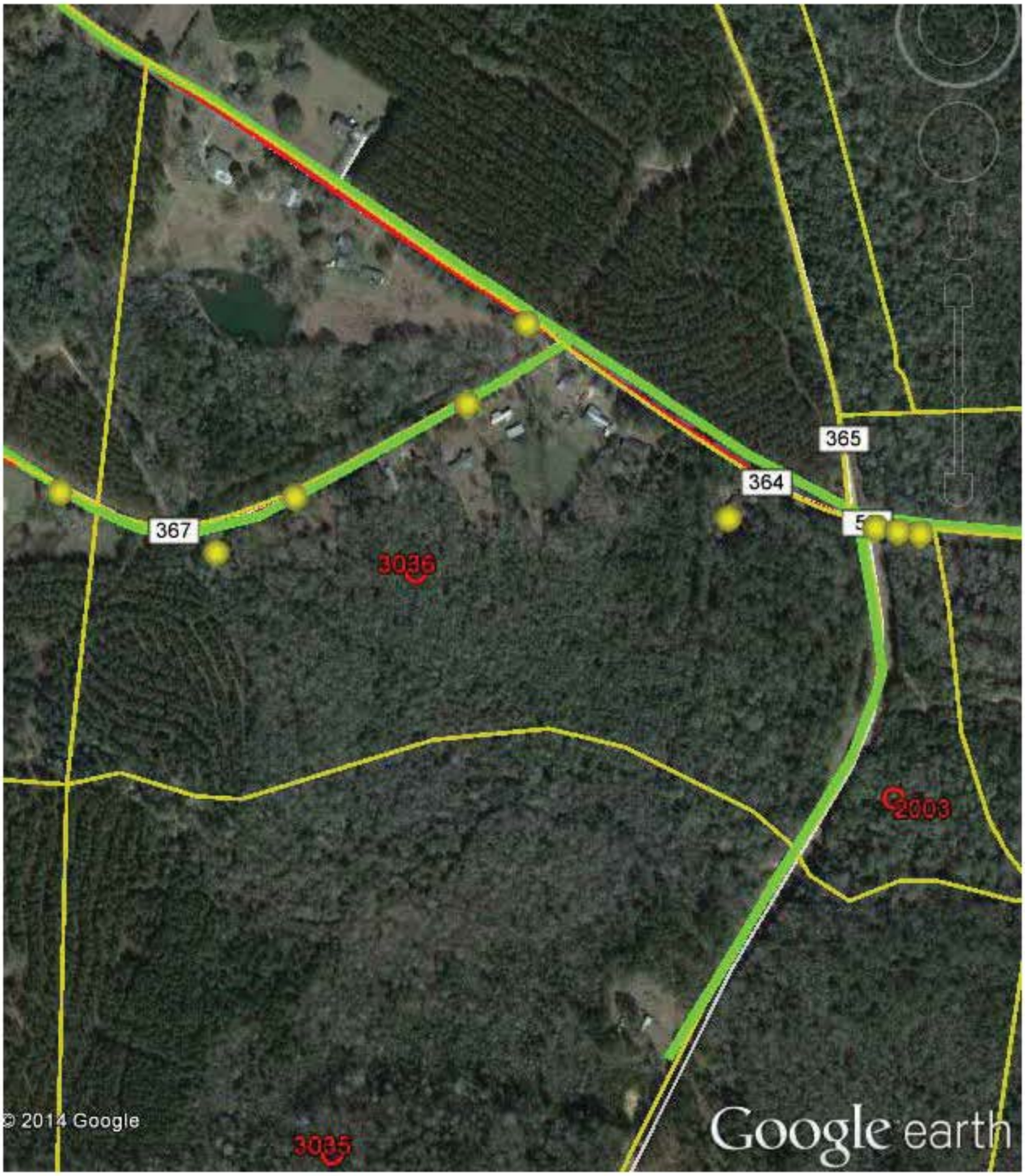
365
364
367
3036
2003
3035
© 2014 Google
Google earth

367
3018
© 2014 Google
Google earth

Hickman Ave
Tiger D
Lake Lorene
3040
Old Curtis Rd
84
1013
© 2014 Google
Google earth

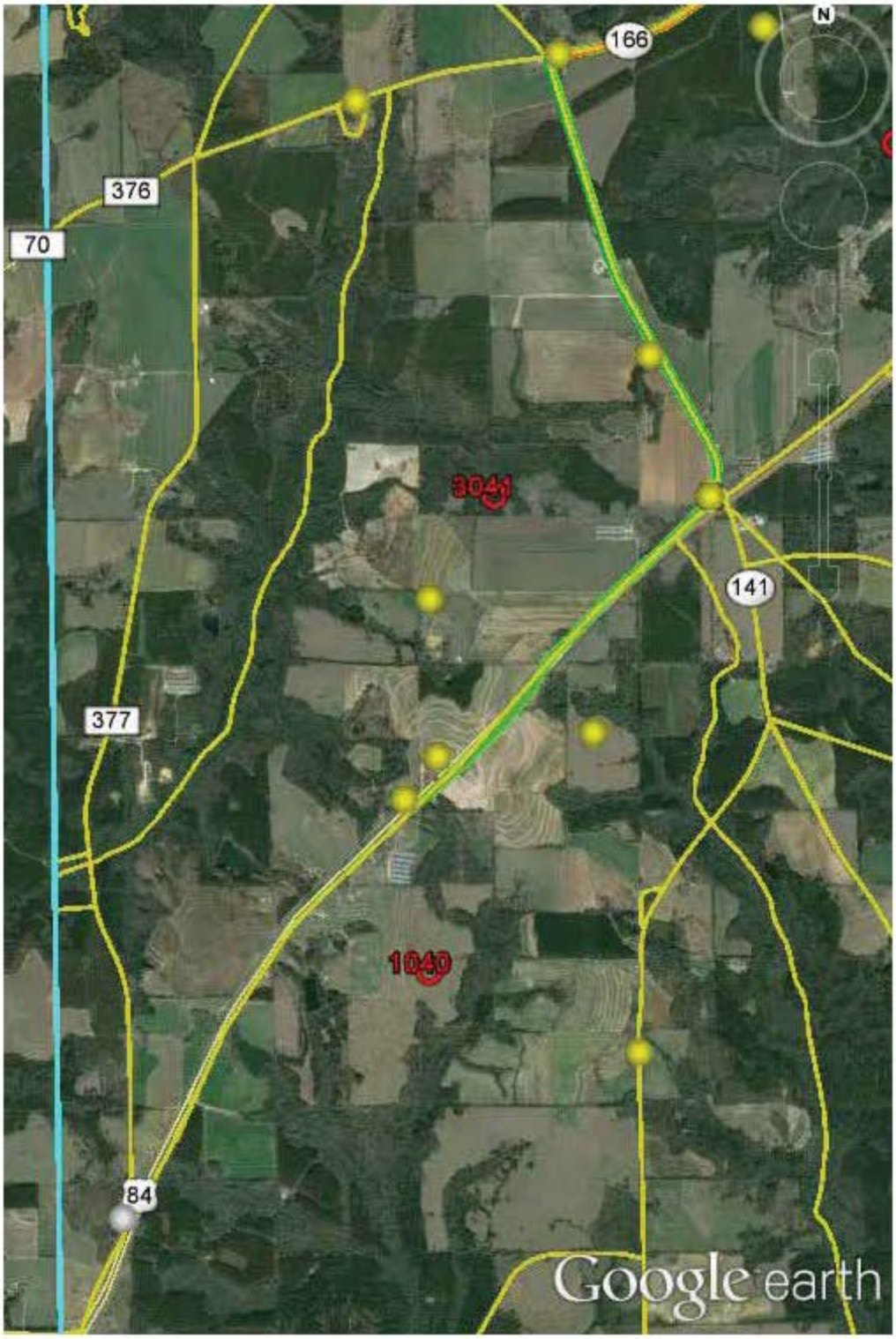
166
N
376
70
3041
141
377
1040
84
Google earth

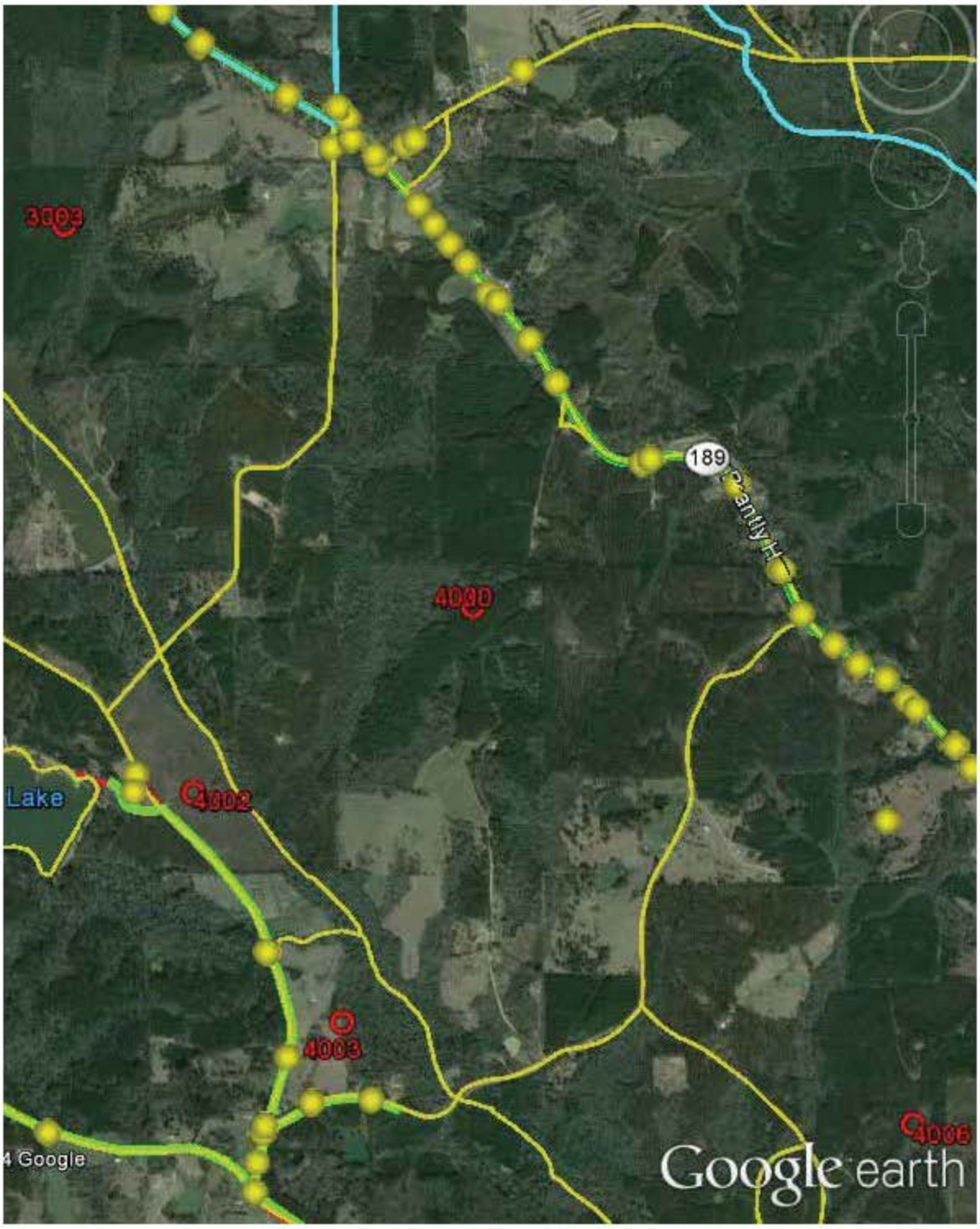
3003
189
Cantly Rd
4000
Lake
4002
4003
4006
Google earth

330
4002
4003
Google earth
365

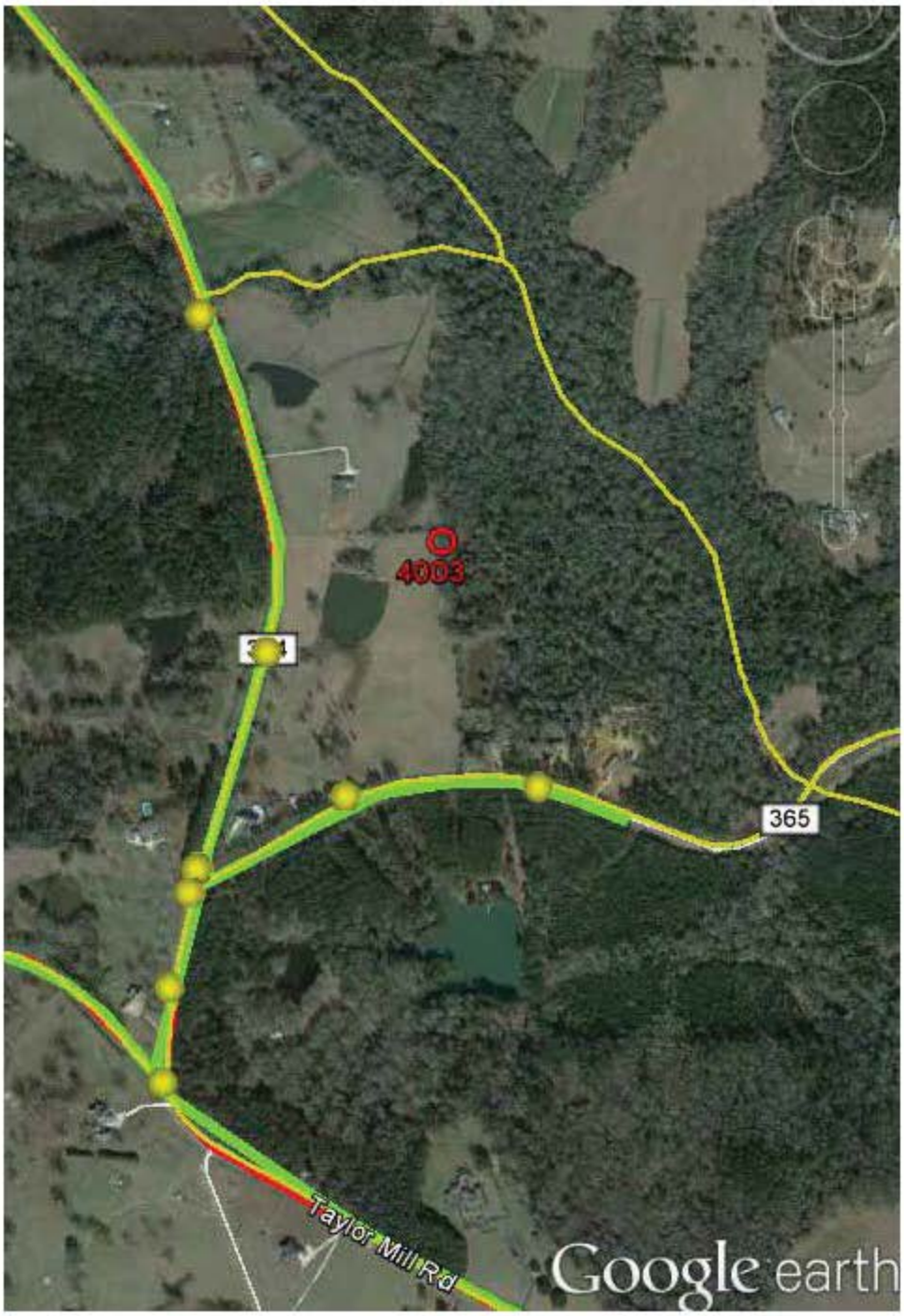
4003
365
Taylor Mill Rd
Google earth

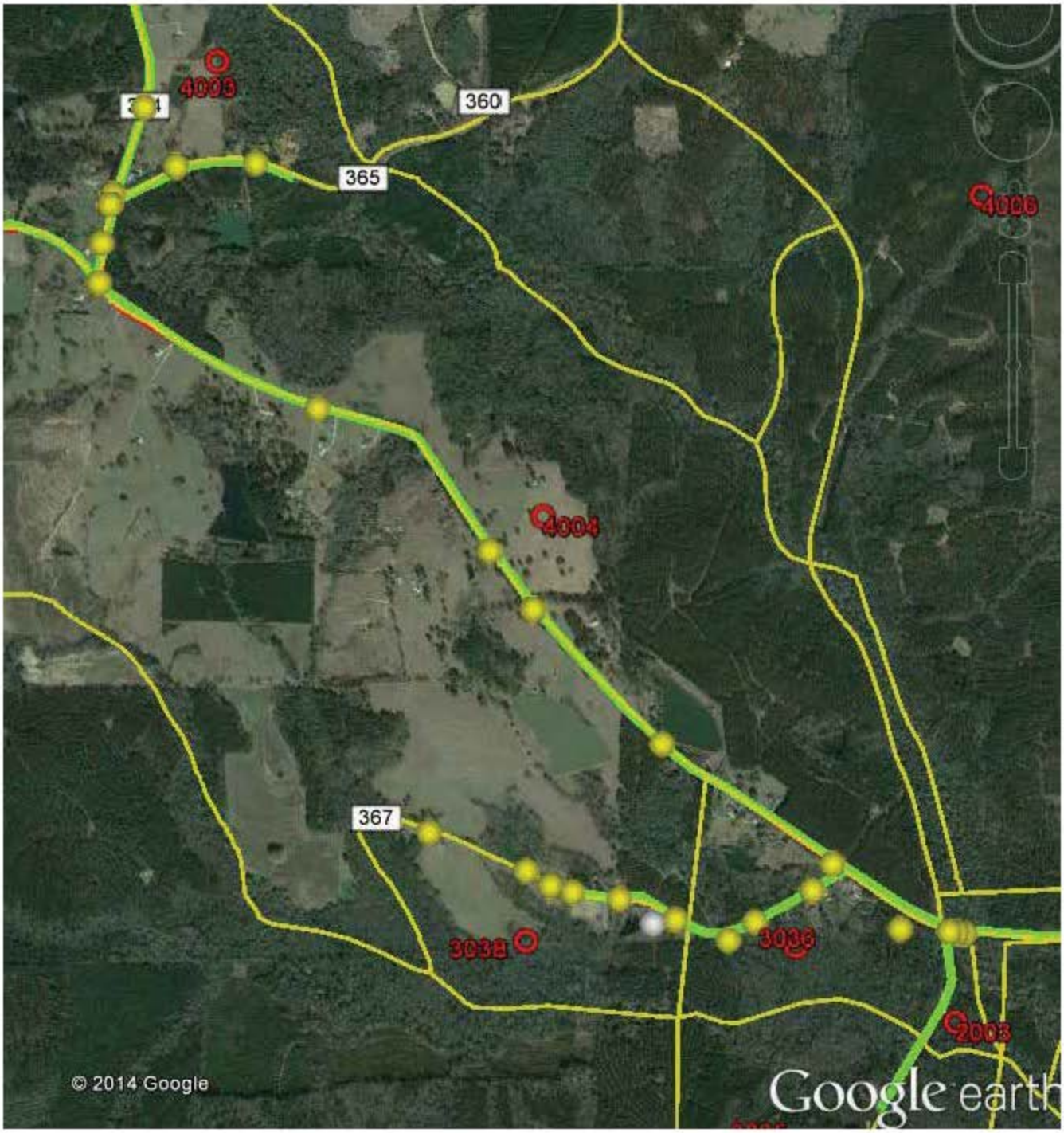
4005
360
365
4006
4004
367
3038
3036
2003
© 2014 Google
Google earth

189
4006
4004
3036
2003
Google earth

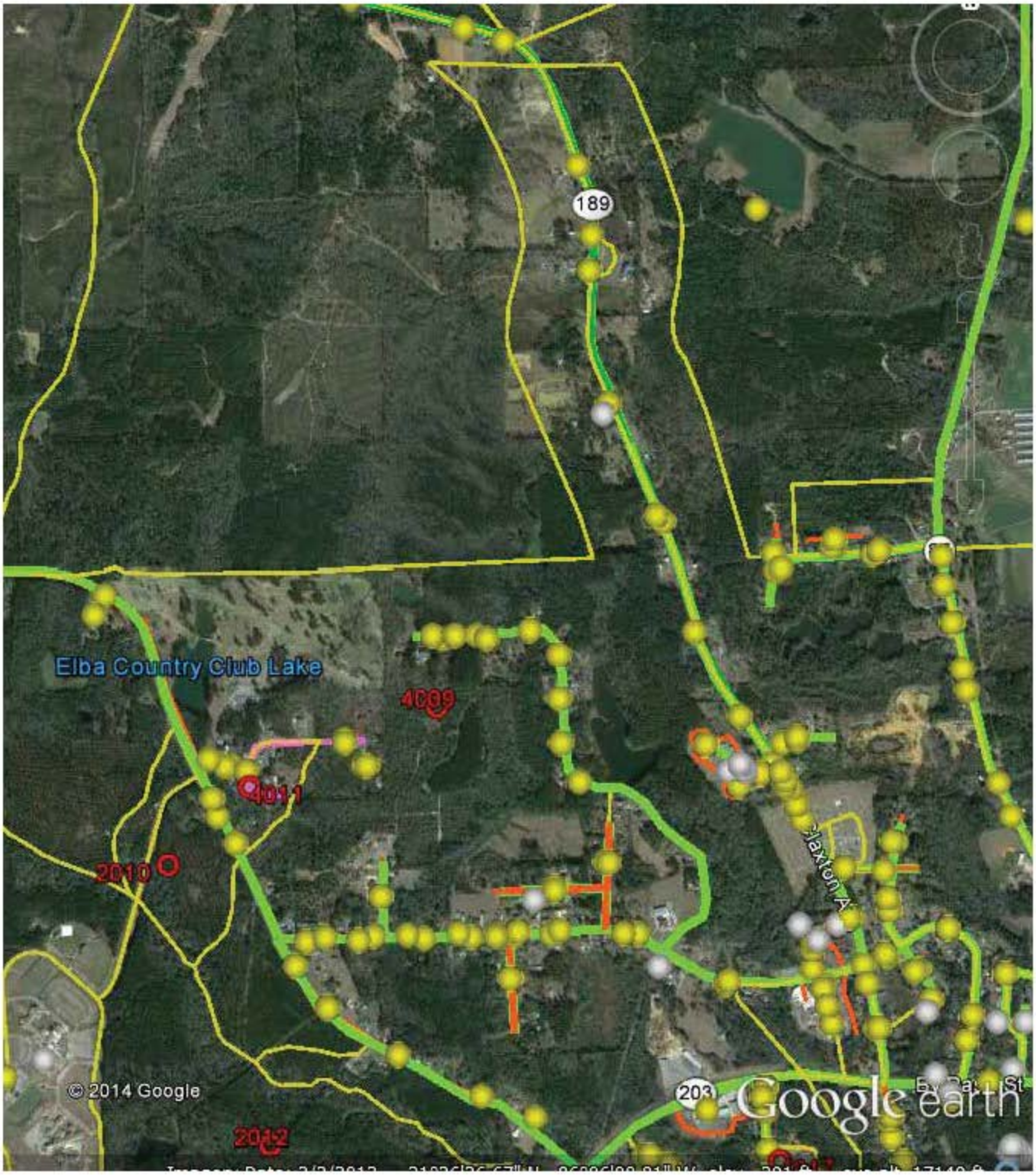
189
Elba Country Club Lake
4009
4011
2010
2012
203
Claxton A
© 2014 Google
Google earth

Elba Country Club Lake
Woodland Dr
Silly Rd
2011
2010
Taylor Mill Rd
Sequoia Dr
Google earth

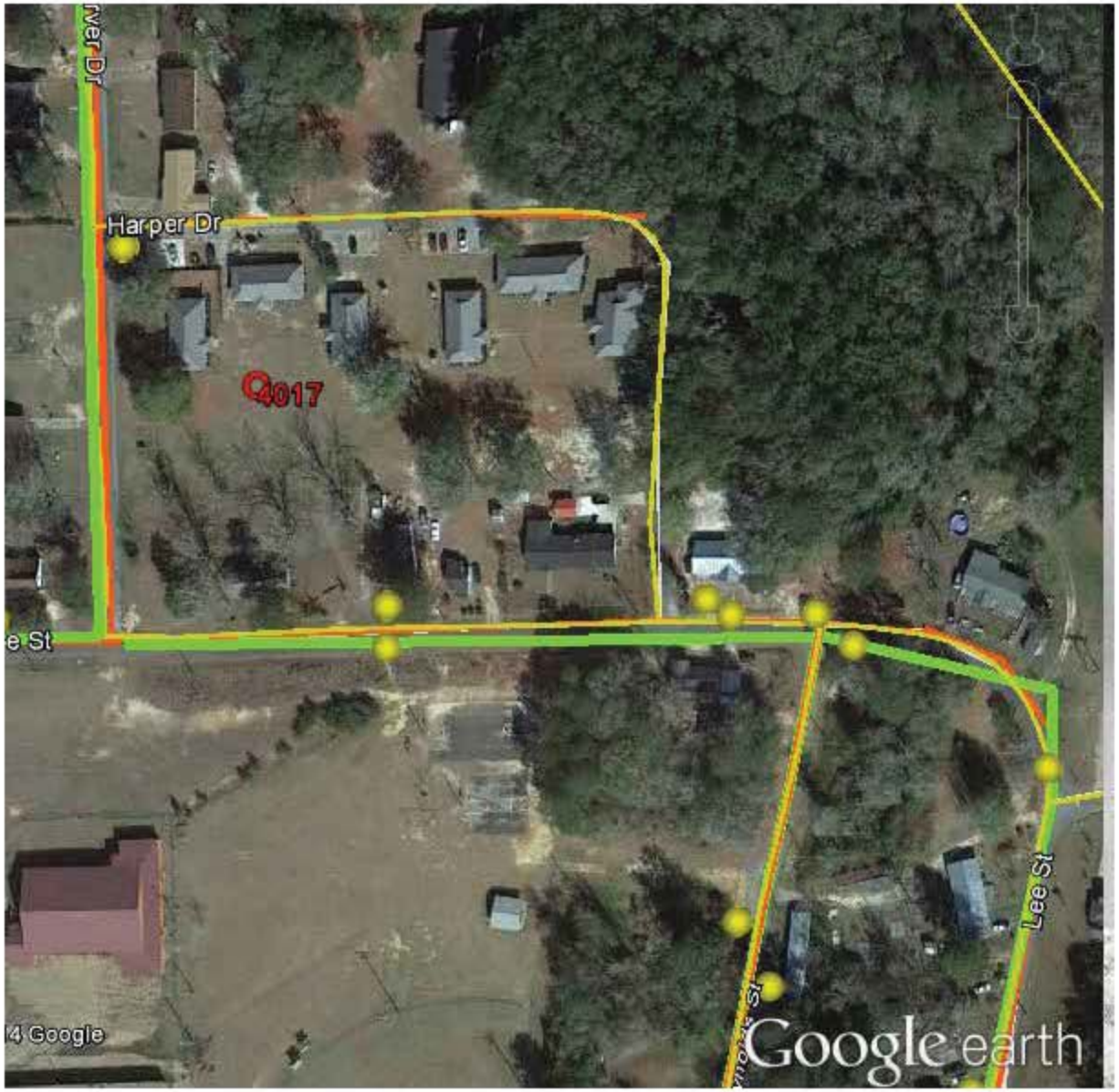
Harper Dr
4017
Lee St
Google earth

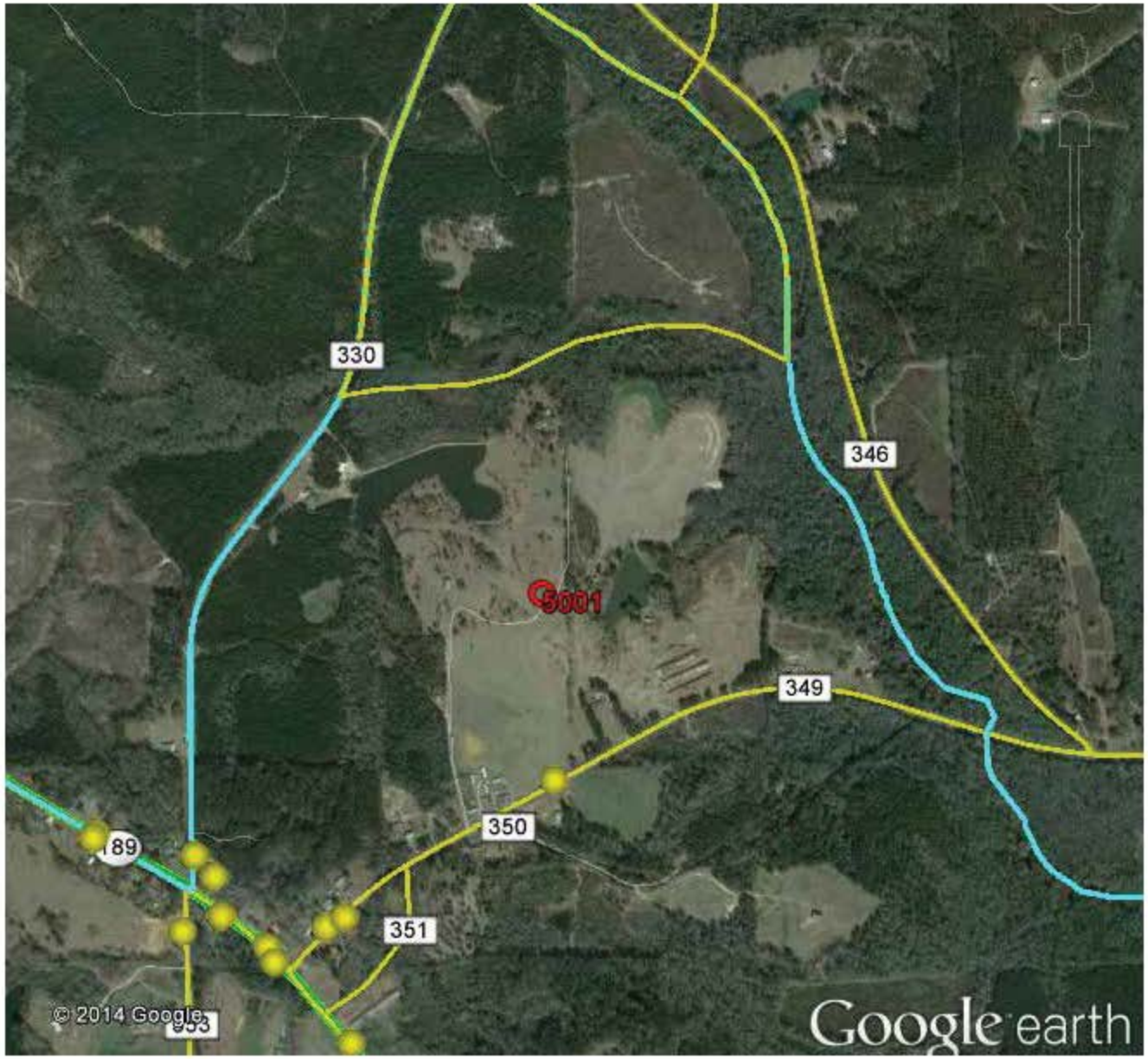
330
346
349
350
351
89
© 2014 Google
Google earth

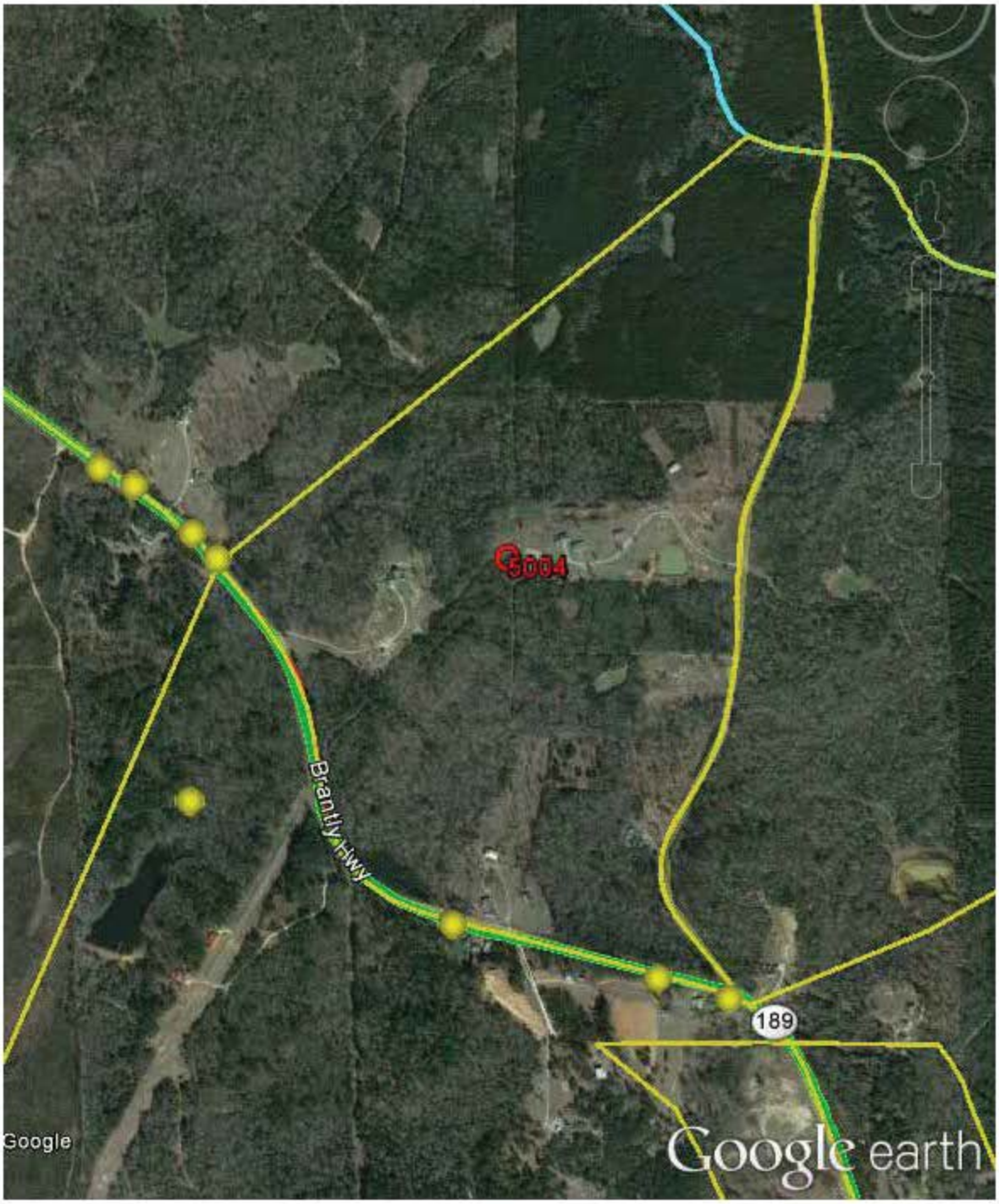
3004
Brantly Hwy
189
Google
Google earth

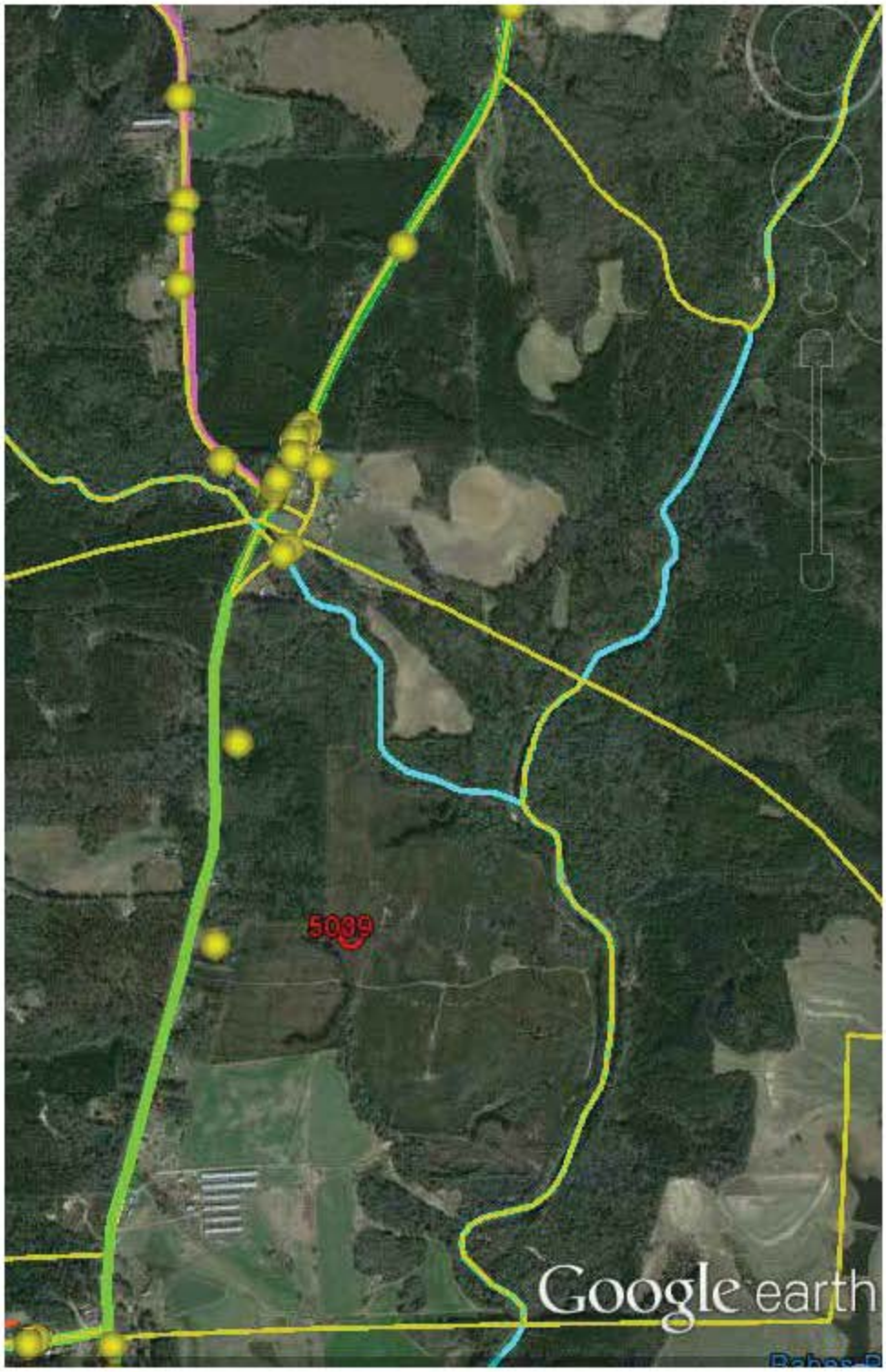
5039
Google earth