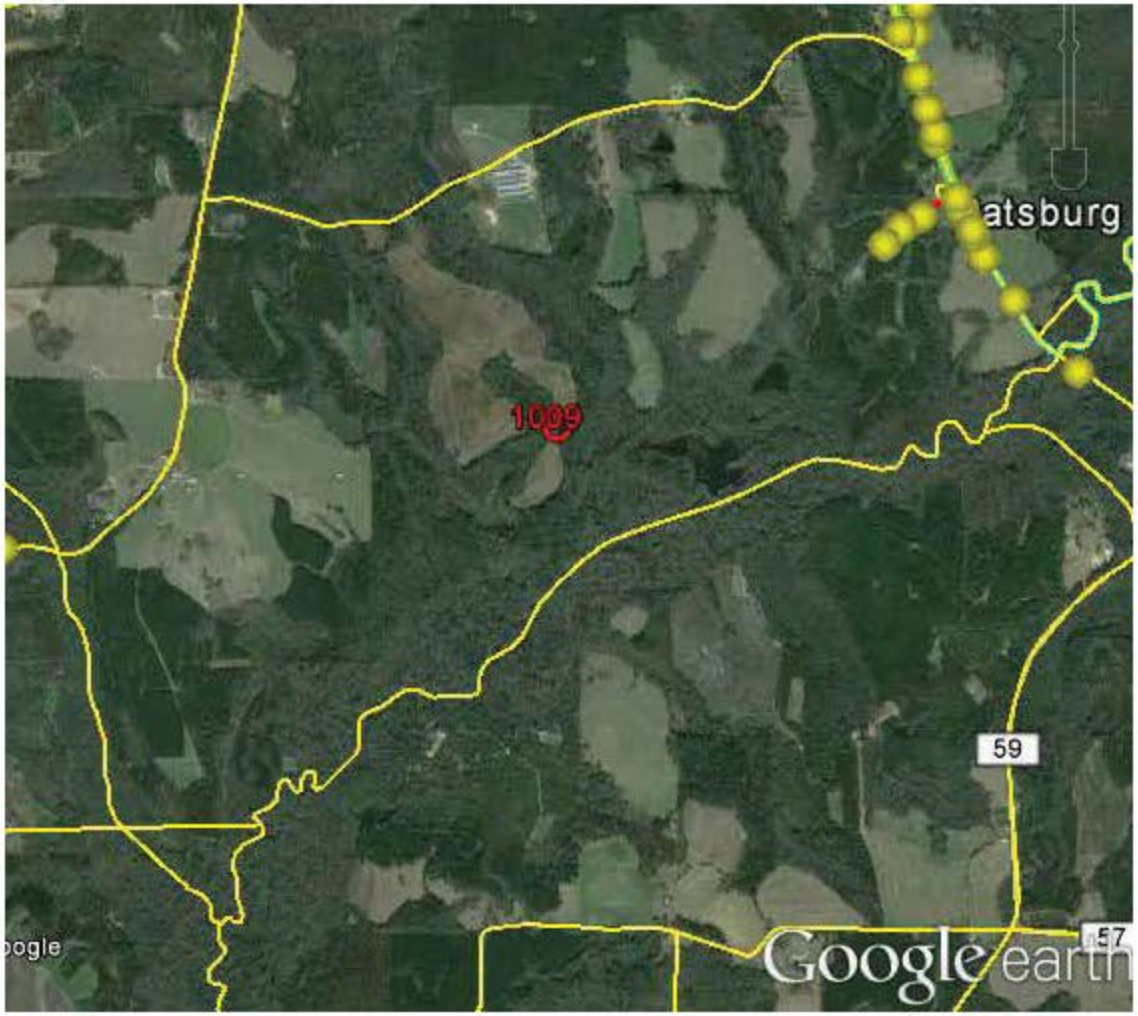
atsburg
1009
59
57
Google earth

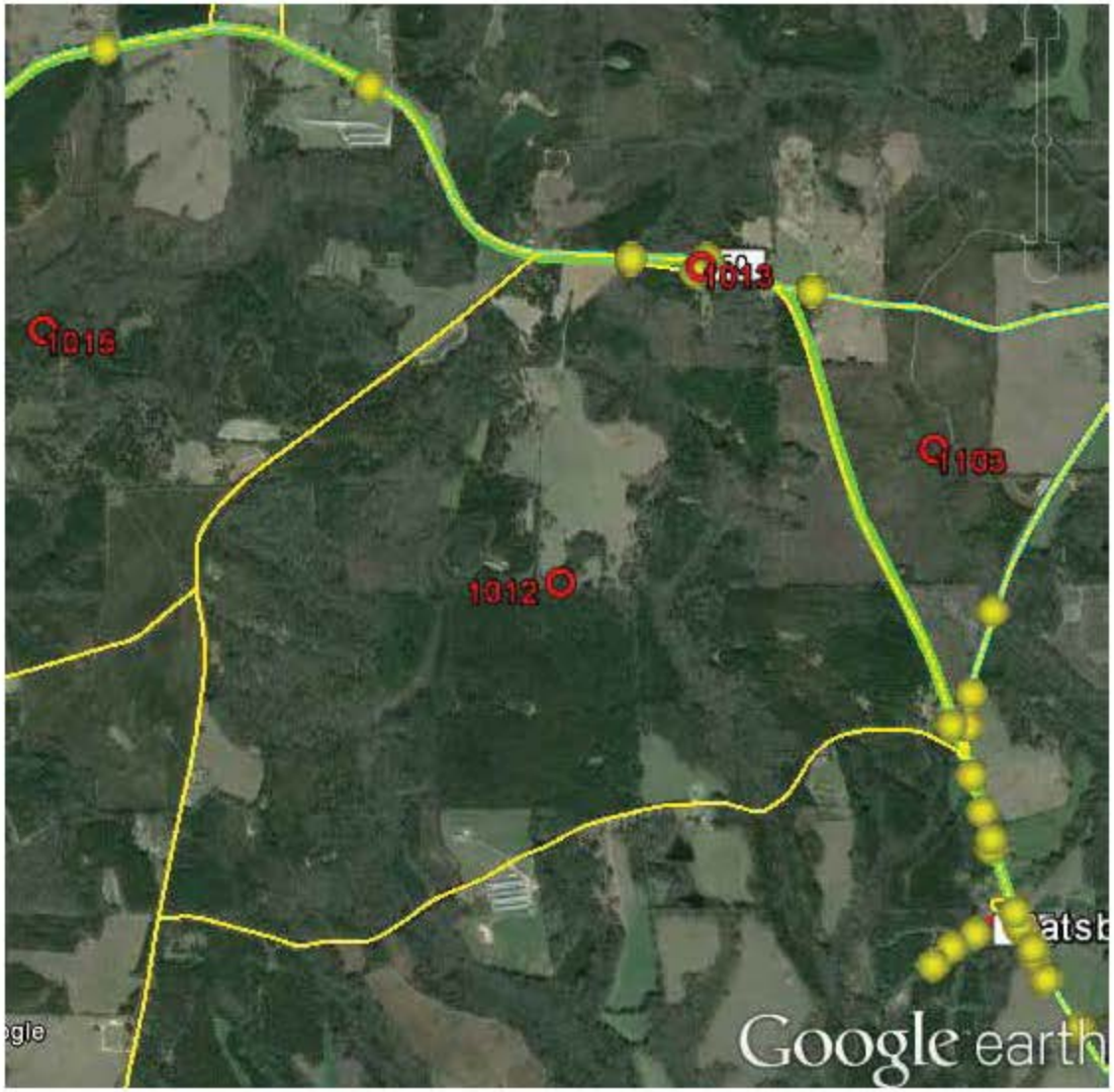
1013
1015
103
1012
Google earth

1013
50
ogle
Google earth

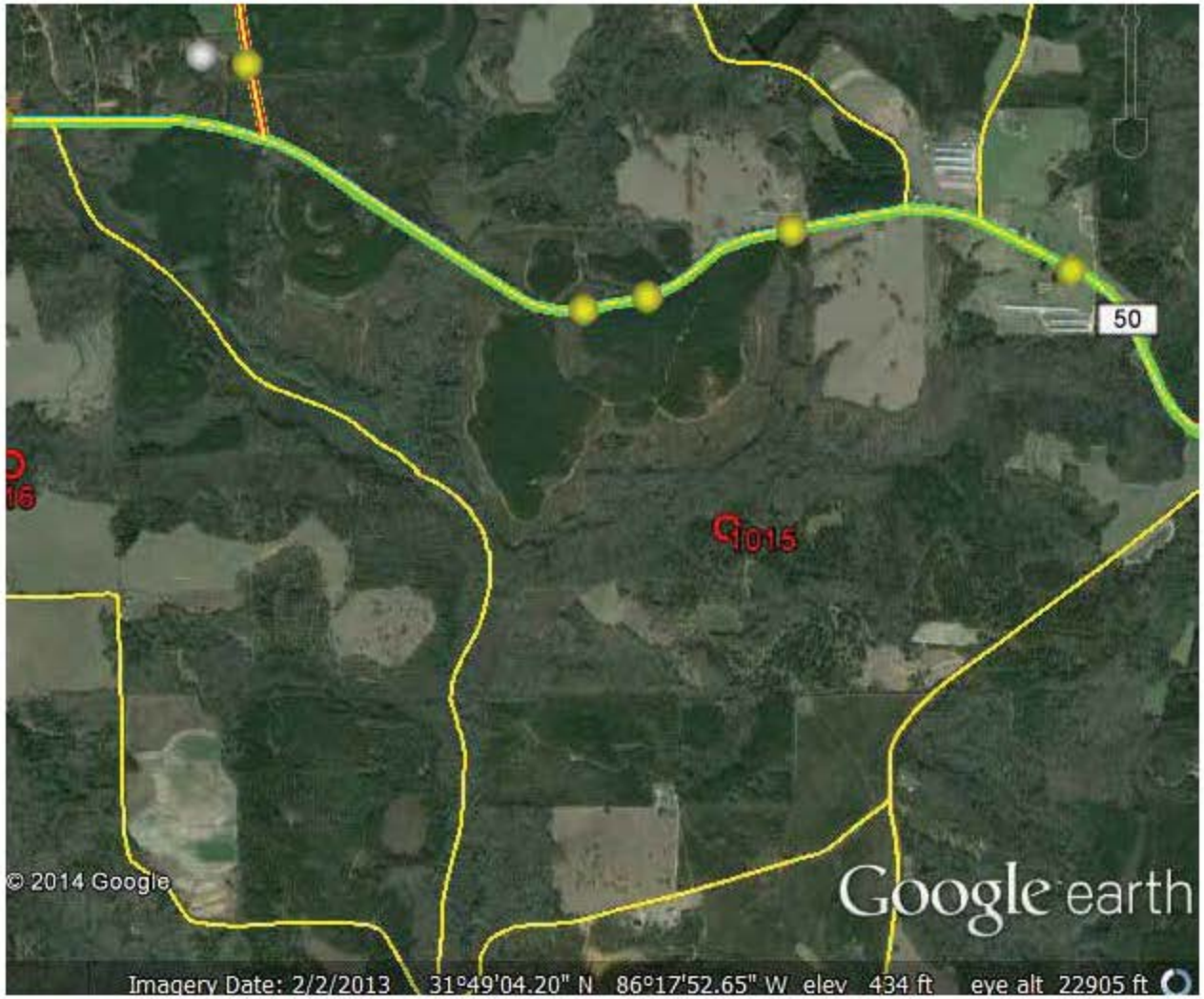
50
1015
© 2014 Google
Google earth
Imagery Date: 2/2/2013 31°49'04.20" N 86°17'52.65" W elev 434 ft eye alt 22905 ft

Mc Ilgenery Hw
Live Oak Rd
1016
1022
© 2014 Google
Google earth

le Rd
50
Mc tgomery Hw
1018
Quail Tower Rd
© 2014 Google
Google earth

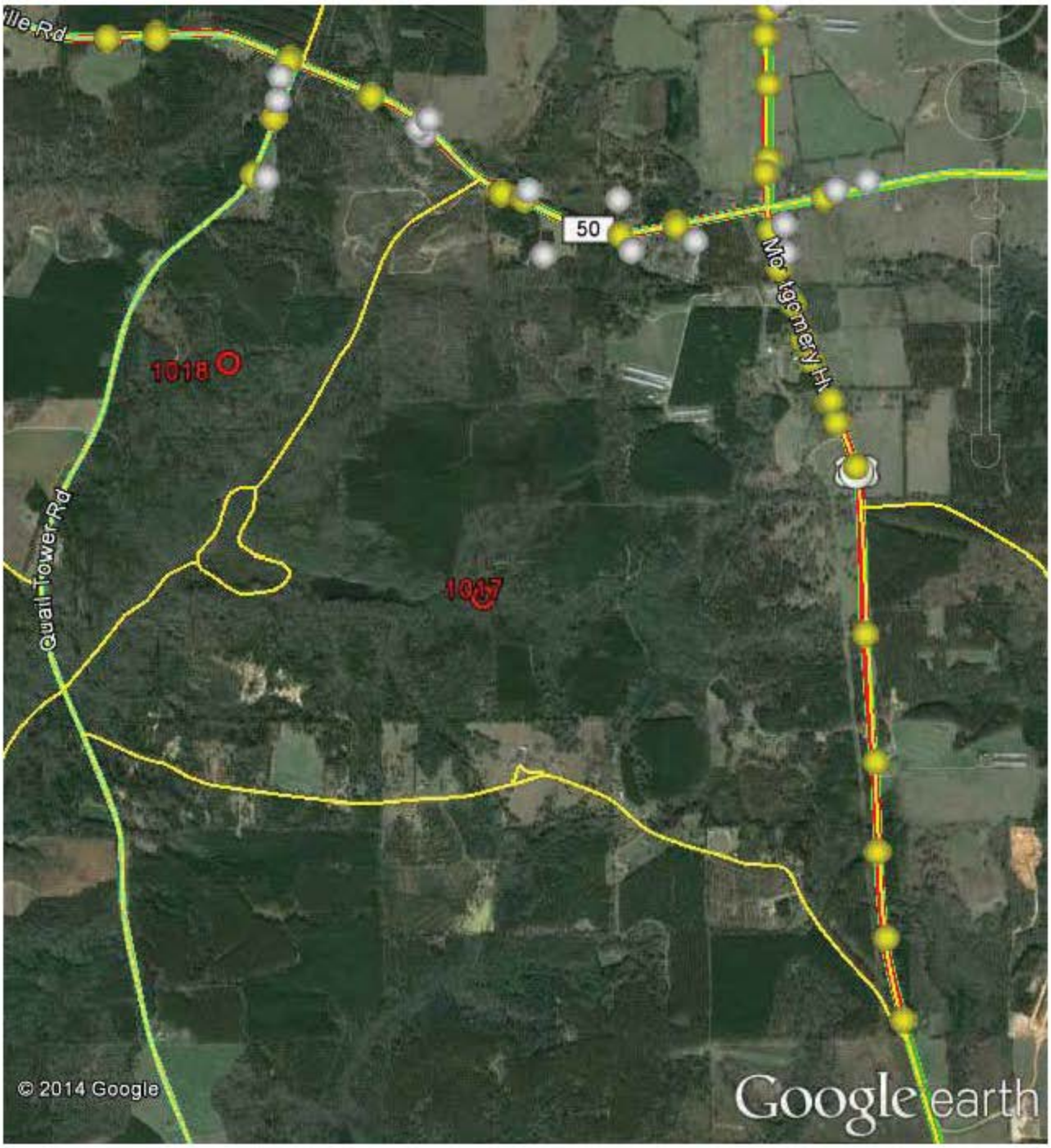
lle Rd
50
Montgomery H
1018
1017
Quail Tower Rd
© 2014 Google
Google earth

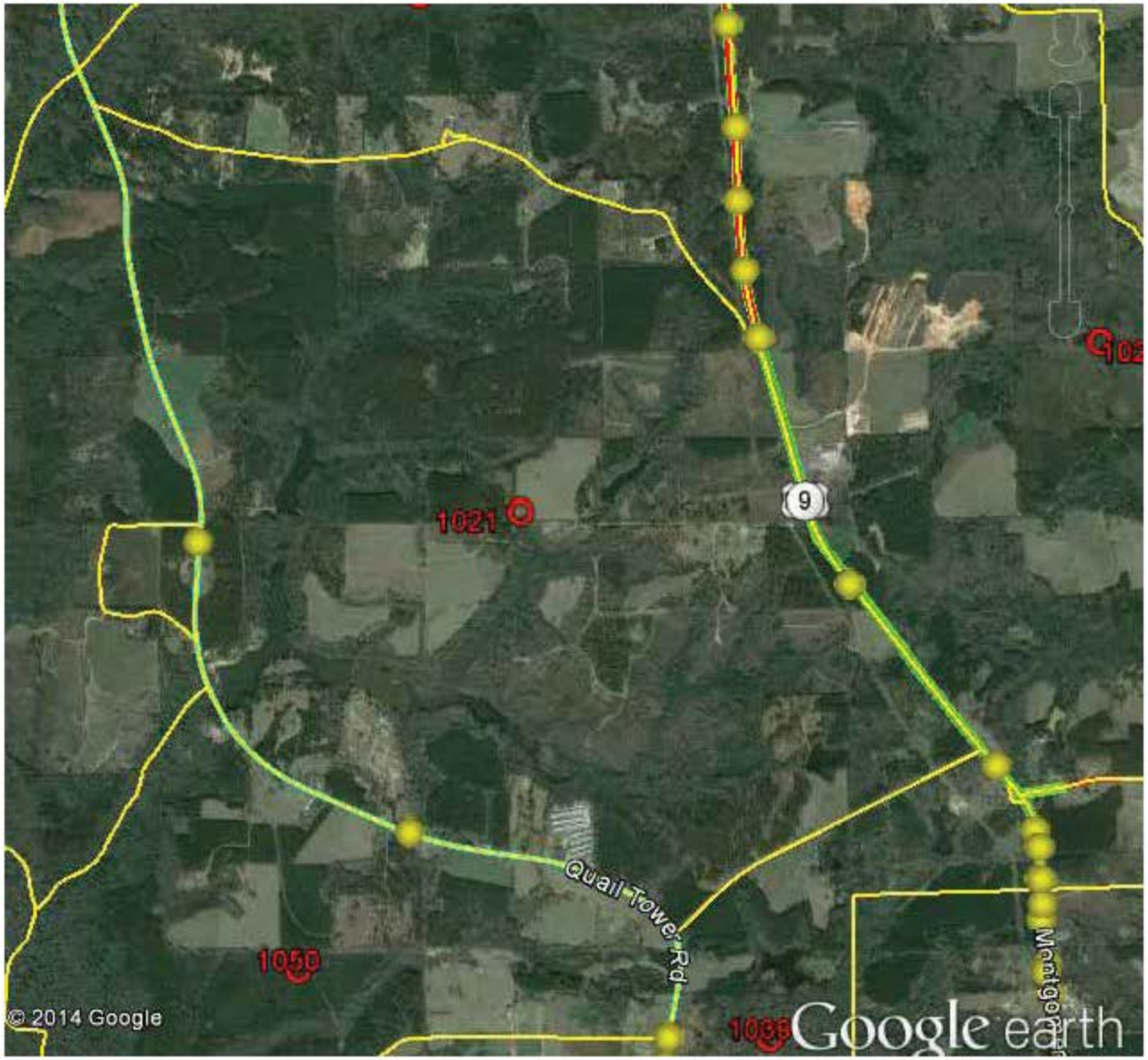
1021
9
Quail Tower Rd
1050
© 2014 Google
Google earth

1016
1022
9
Google earth

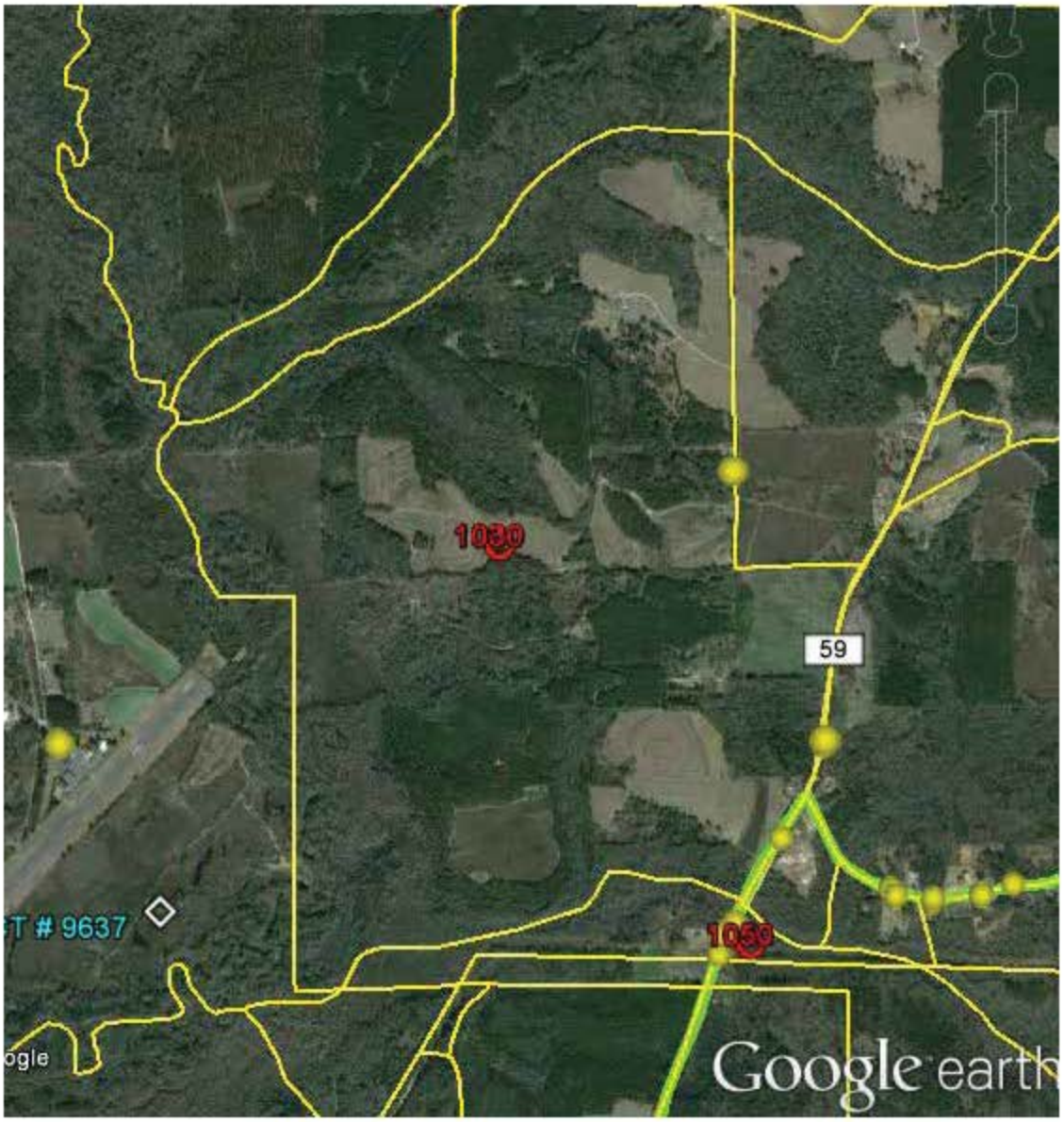
1030
59
T # 9637
1050
ogle
Google earth

9
1035
Airport Rd
Montgomery Hwy
Google earth

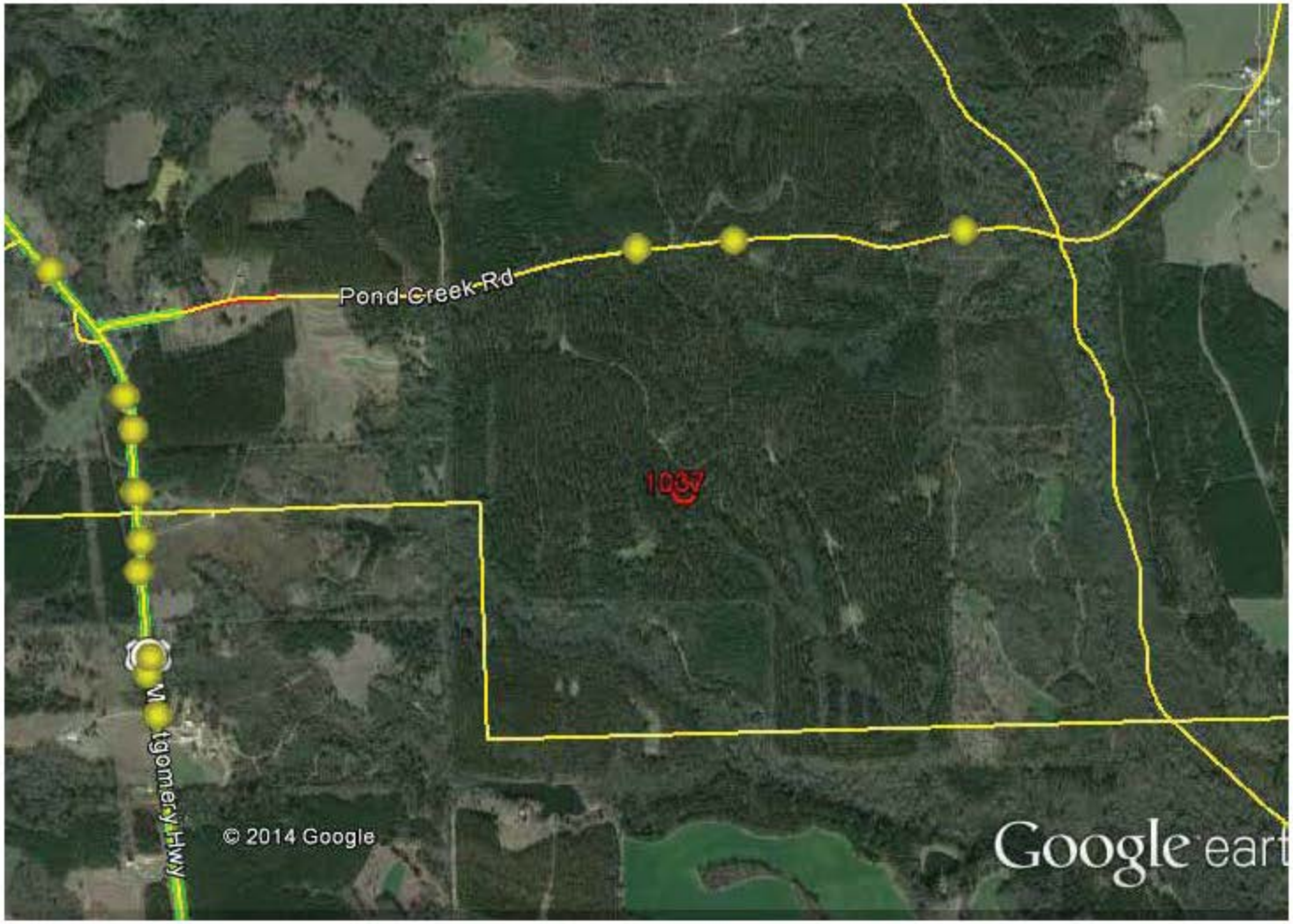
Pond Creek Rd
1037
Montgomery Hwy
© 2014 Google
Google earth

1039
Montgomery Hwy
9
1036
Google earth

Petrey Hwy
1059
Google earth

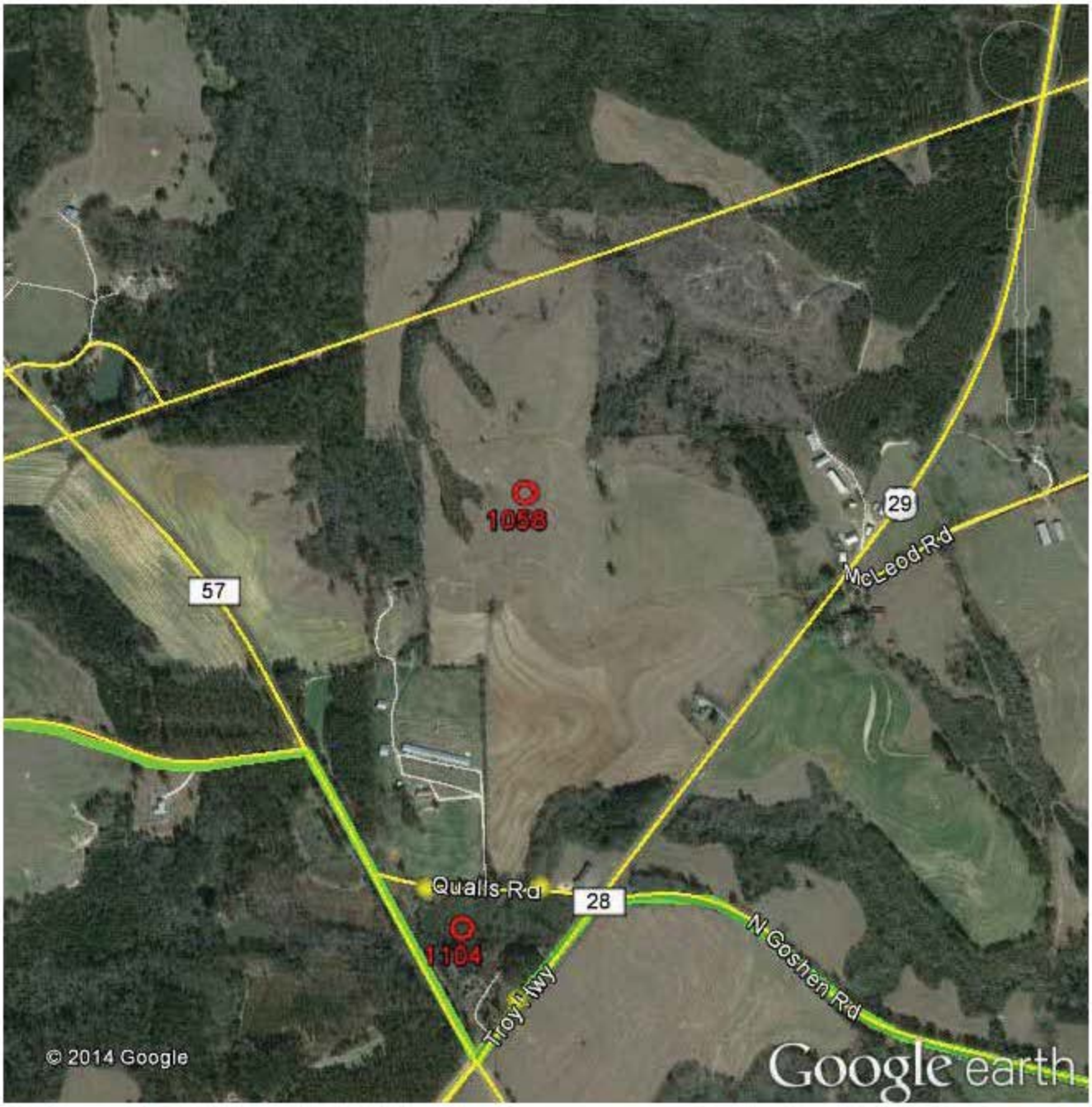
1058
57
29
McLeod Rd
Qualls Rd
28
1104
Troy Hwy
N Goshen Rd
© 2014 Google
Google earth

1061
Petrey Hwy
59
1062
1063
10
2026
Google earth

1062
1063
E 3rd St
2026
Google earth

1063
E 3rd St
2026
Google earth

Star Hope Rd
Baker Ln
Star Hope Church Rd
1066
1065
1104
Sluggs Lake
10
© 2014 Google
Google earth

Darien Church Rd
57
Patsburg Hwy
59
Star Hope Church Rd
Baker Ln
© 2014 Google
Google earth

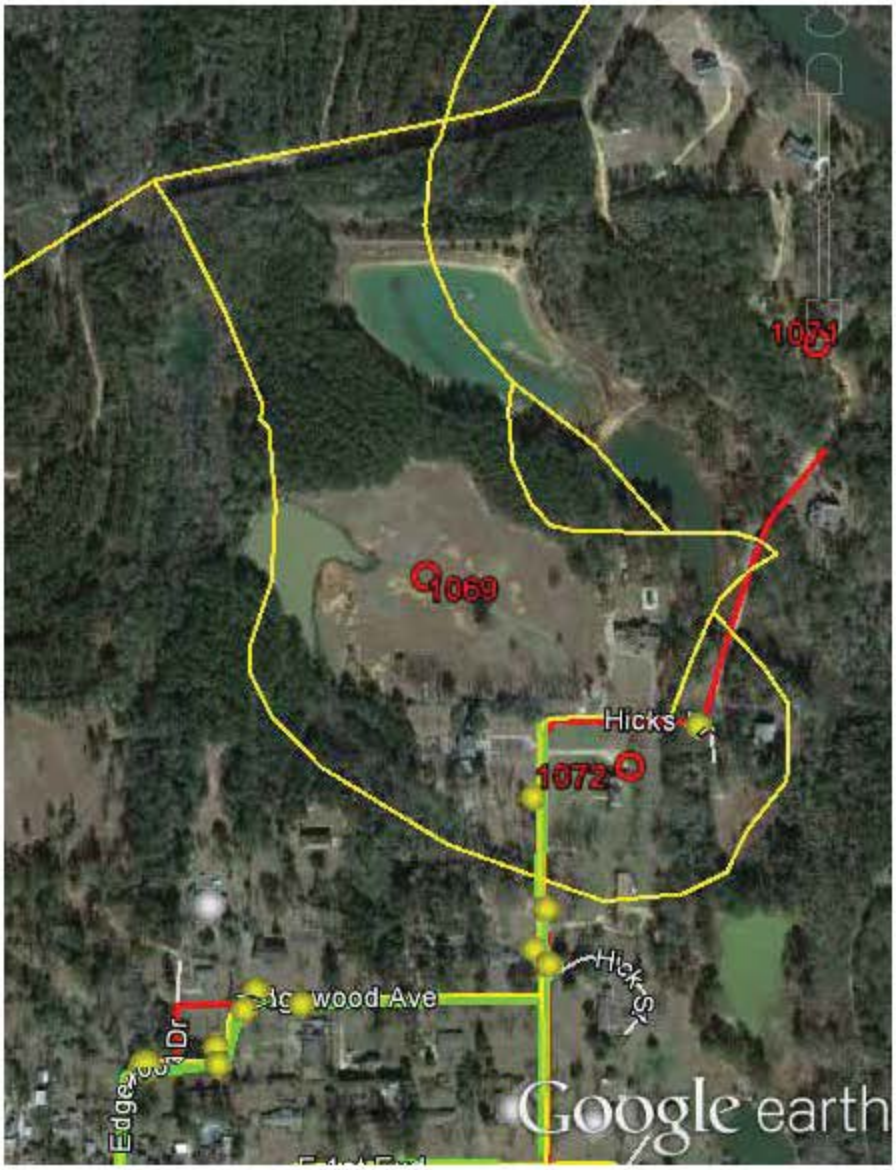
1071
1069
Hicks
1072
Hicks St
wood Ave
Google earth

1061
1071
1069
1072
Petrey Hwy
59
od Ave
t Exd
st St
1052
1053
2026
Kays
Google earth

1069
Hicks Dr
1072
Hicks Dr
Google earth

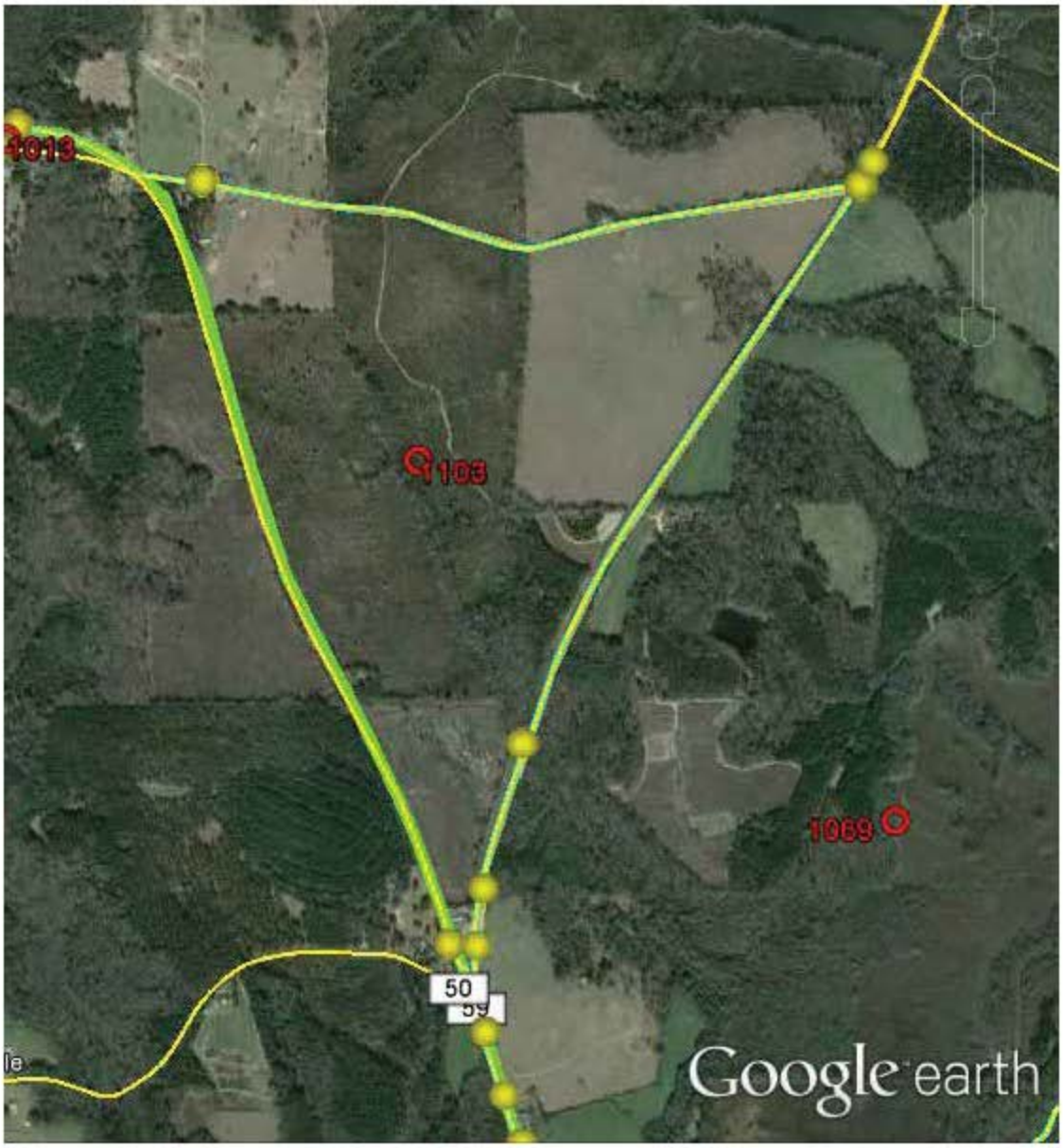
4013
103
1069
50
59
Google earth

57
29
Qualls Rd
28
1104
Palsburg Hwy
Troy Hwy
Gin Creek Rd
Golden Rd
Google earth

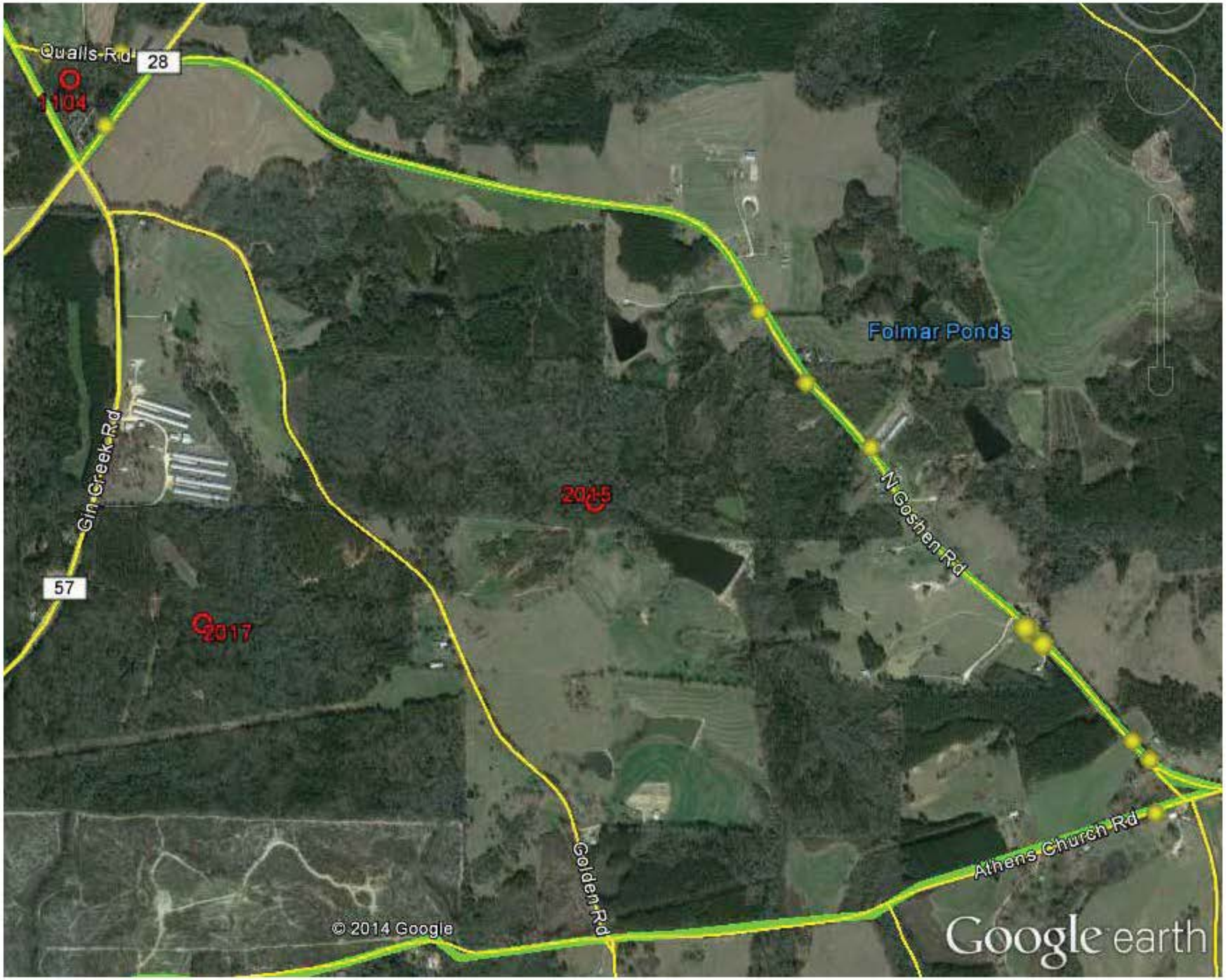
Qualls Rd
28
1104
Folmar Ponds
Gin Creek Rd
2015
N Goshen Rd
57
2017
Golden Rd
Athens Church Rd
© 2014 Google
Google earth

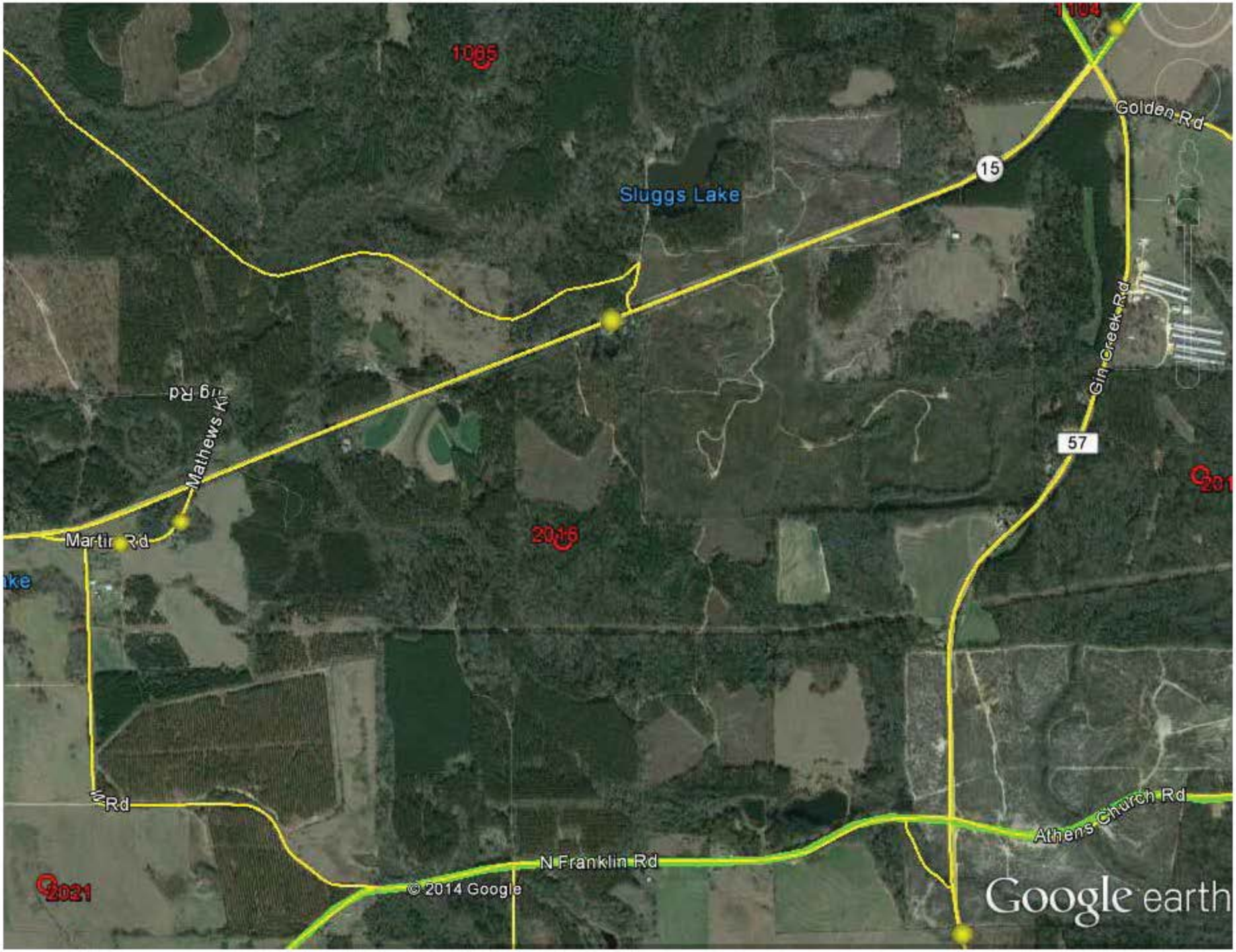

1085
1104
Golden Rd
15
Sluggs Lake
Gin Creek Rd
57
Mathews Ki
Martin Rd
2016
Rd
Athens Church Rd
N Franklin Rd
© 2014 Google
2021
Google earth

15
Gin Creek Rd
57
2017
2015
Athens Church Rd
Google earth
gery Date: 2/2/2013 31°43'20.50" N 86°12'39.51" W elev 374 ft eye alt 13893 ft

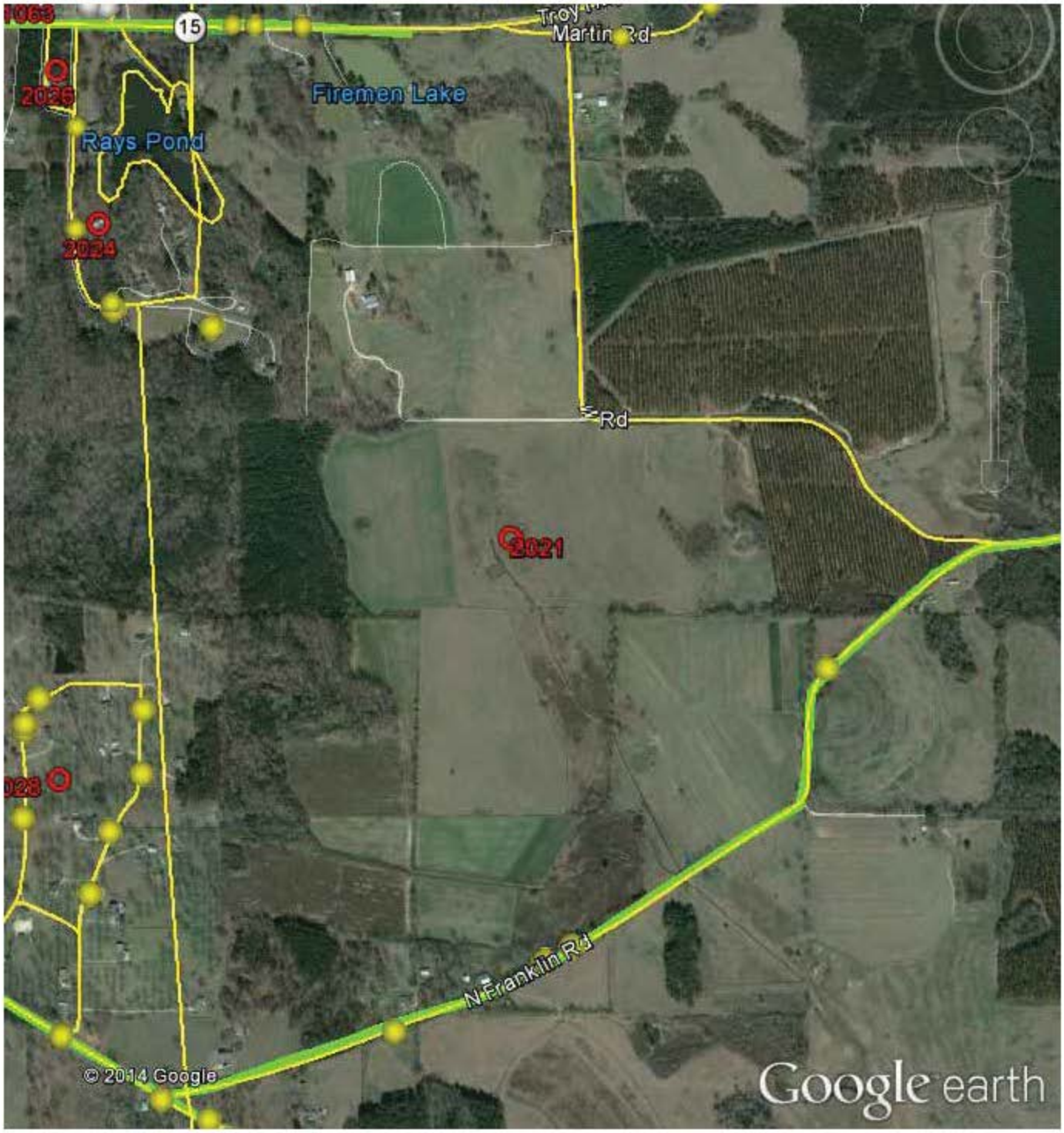
15
Martin Rd
Firemen Lake
Rays Pond
2026
2024
Rd
2021
N Franklin Rd
© 2014 Google
Google earth

E 3rd St
2026
Rays Pond
Deep Woods Dr
2024
Google earth

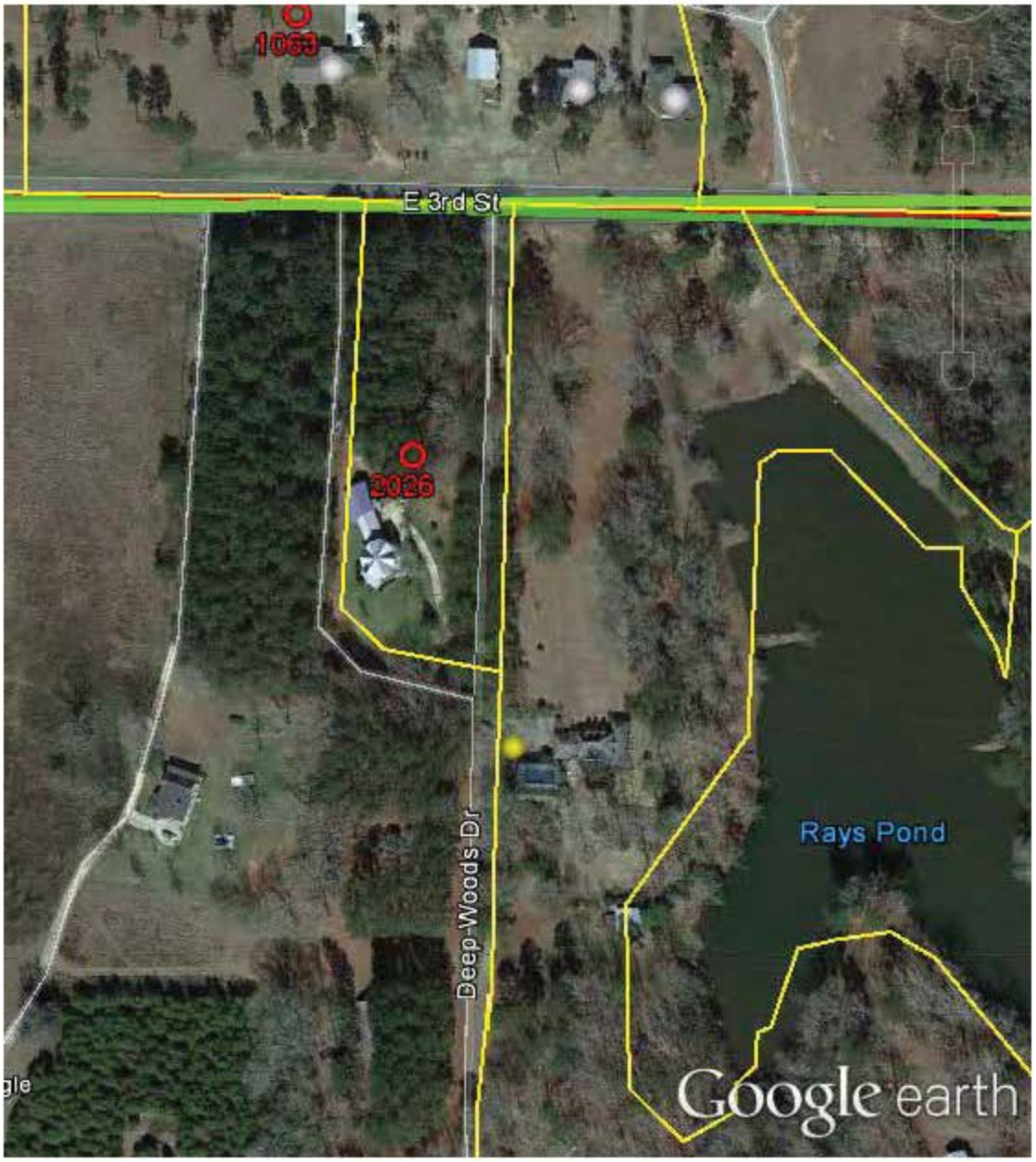
1063
E 3rd St
2026
Deep Woods Dr
Rays Pond
Google earth

Glenwood Rd
2028
Google earth

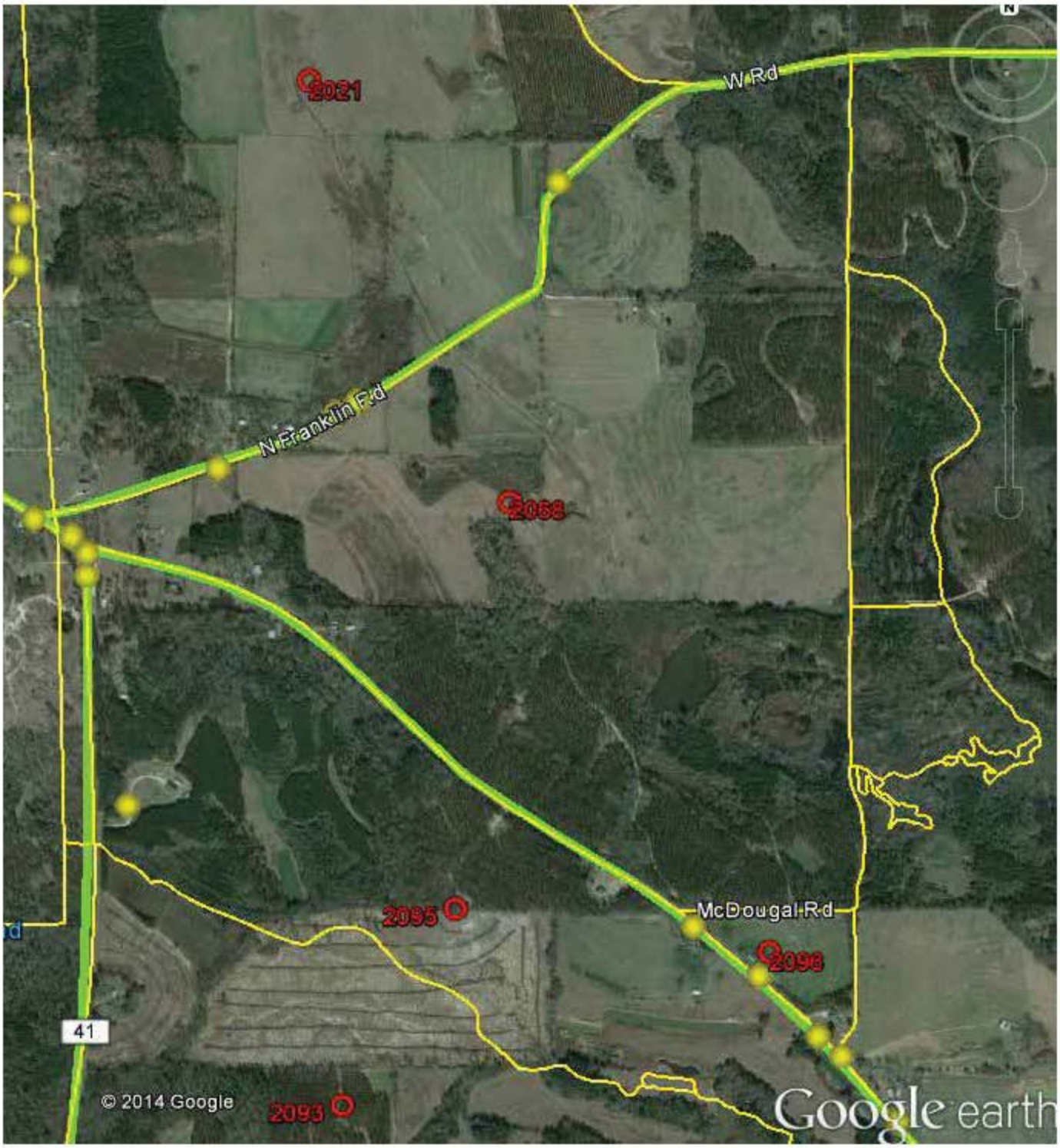
2021
W Rd
N Franklin Rd
2058
2095
McDougal Rd
2096
41
© 2014 Google
2093
Google earth

2069
Bozeman Pond
2096
57
Gin Creek Rd
2099
Google earth

Athens Church Rd
Gin Creek Rd
2076
June Rd
Bozeman Pond
Hughes Rd
Google earth

Holmes St
Golden Rd
Google earth

Golden Rd
Q067
Q086
Google earth

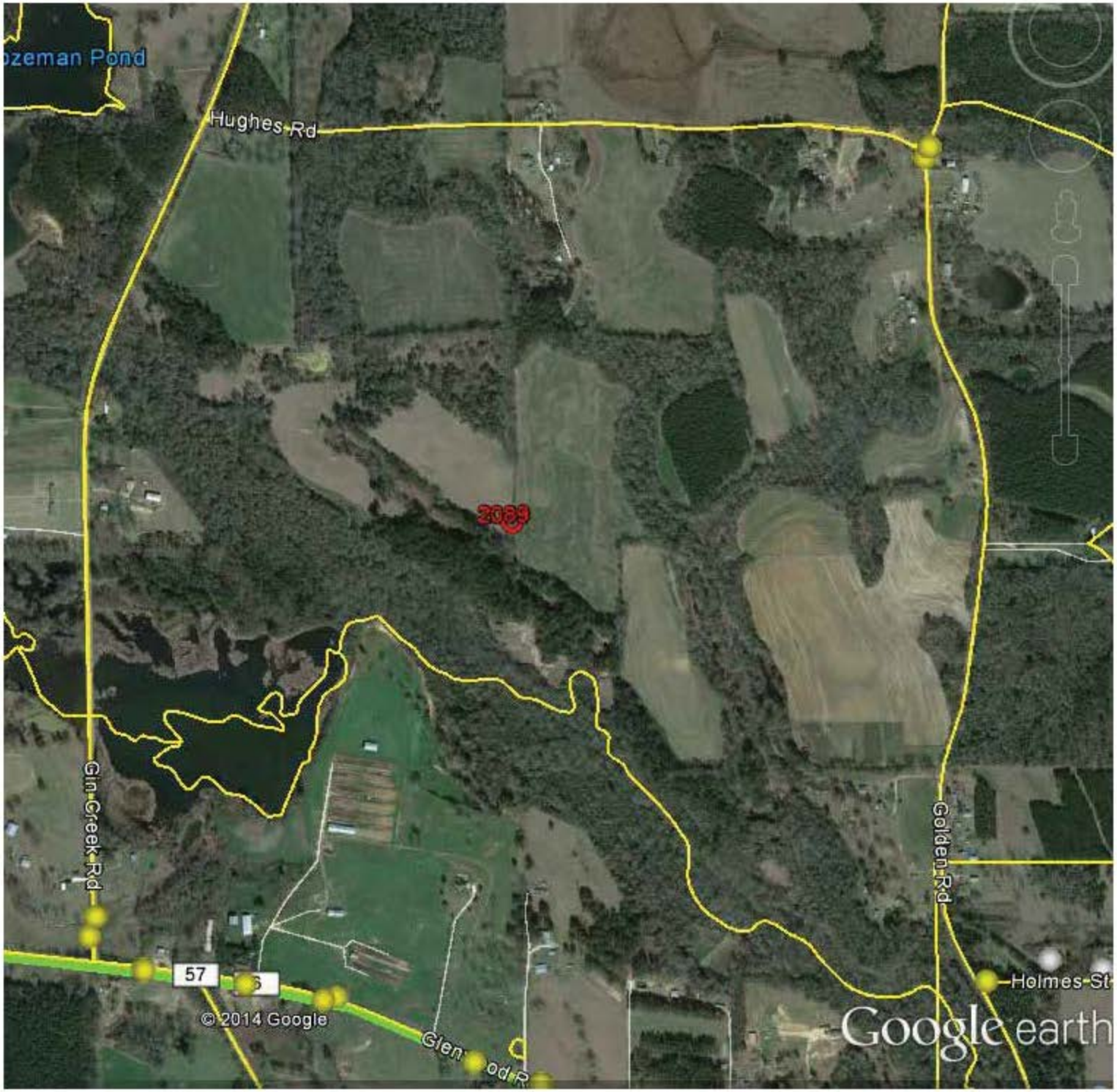
ozeman Pond
Hughes Rd
2089
Gin Creek Rd
Golden Rd
57
Holmes St
© 2014 Google
Google earth

2093
2099
2099
2092
2097
Gin Creek Rd
© 2014 Google
Google earth
57

2095
2096
2093
41
014 Google
Google earth

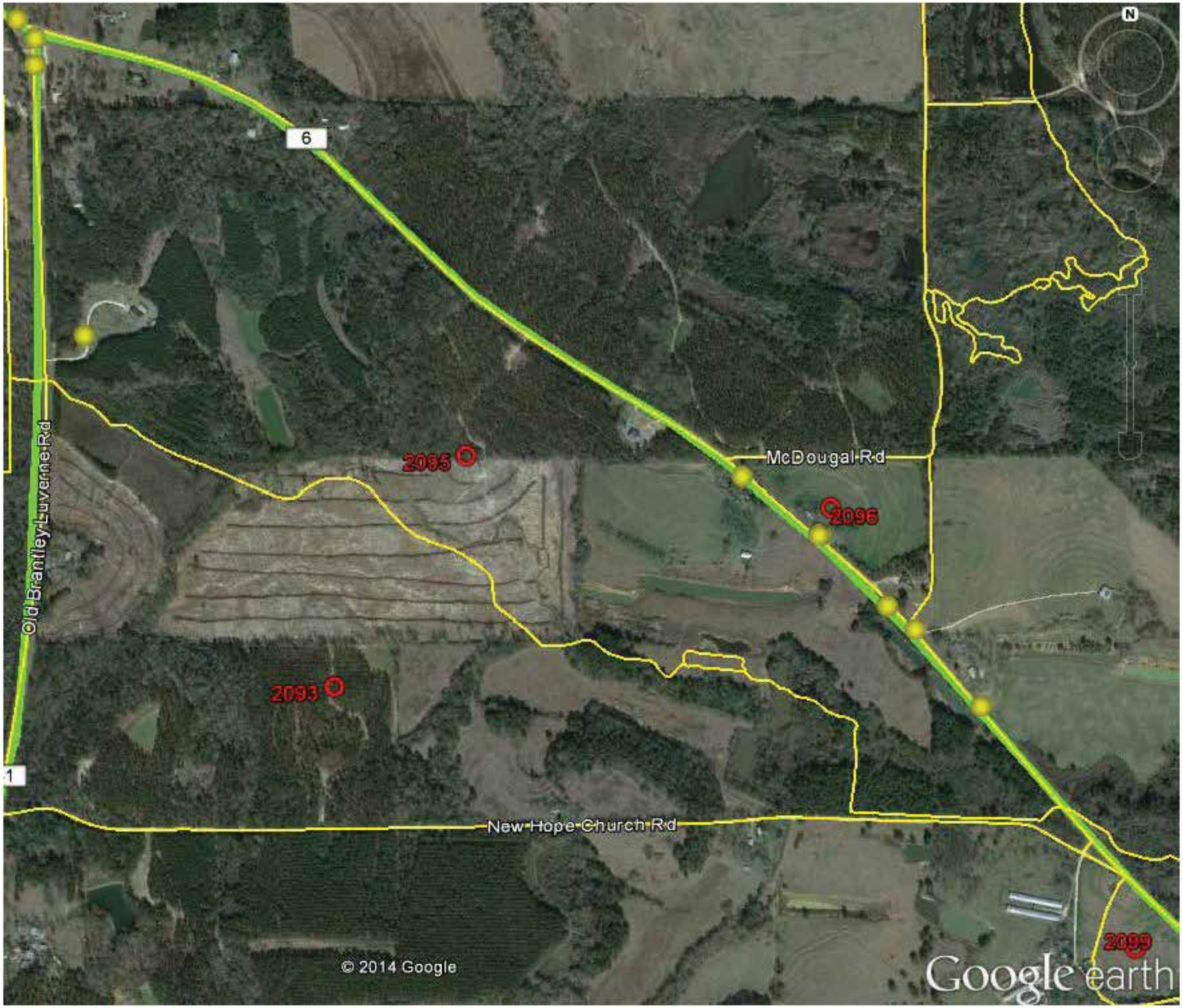
6
Old Brantley-Luverne Rd
2095
McDougal Rd
2096
2093
1
New Hope Church Rd
2099
© 2014 Google
Google earth

McDougal Rd
2056
Google earth

2099
Dicks Rd
Glenwood Rd
© 2014 Google
Google earth

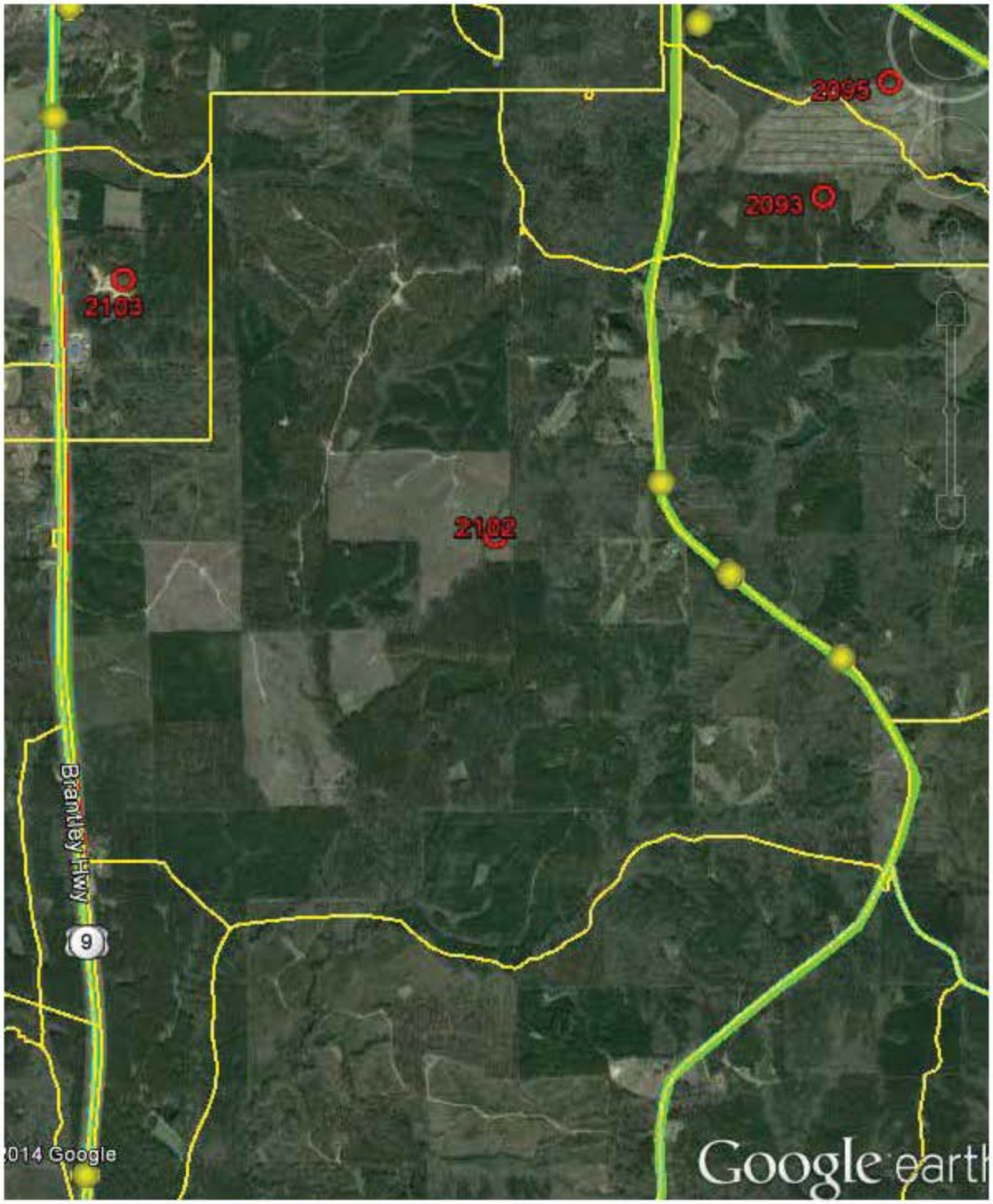
2095
2093
2103
2102
Bramley Hwy
9
2014 Google
Google earth

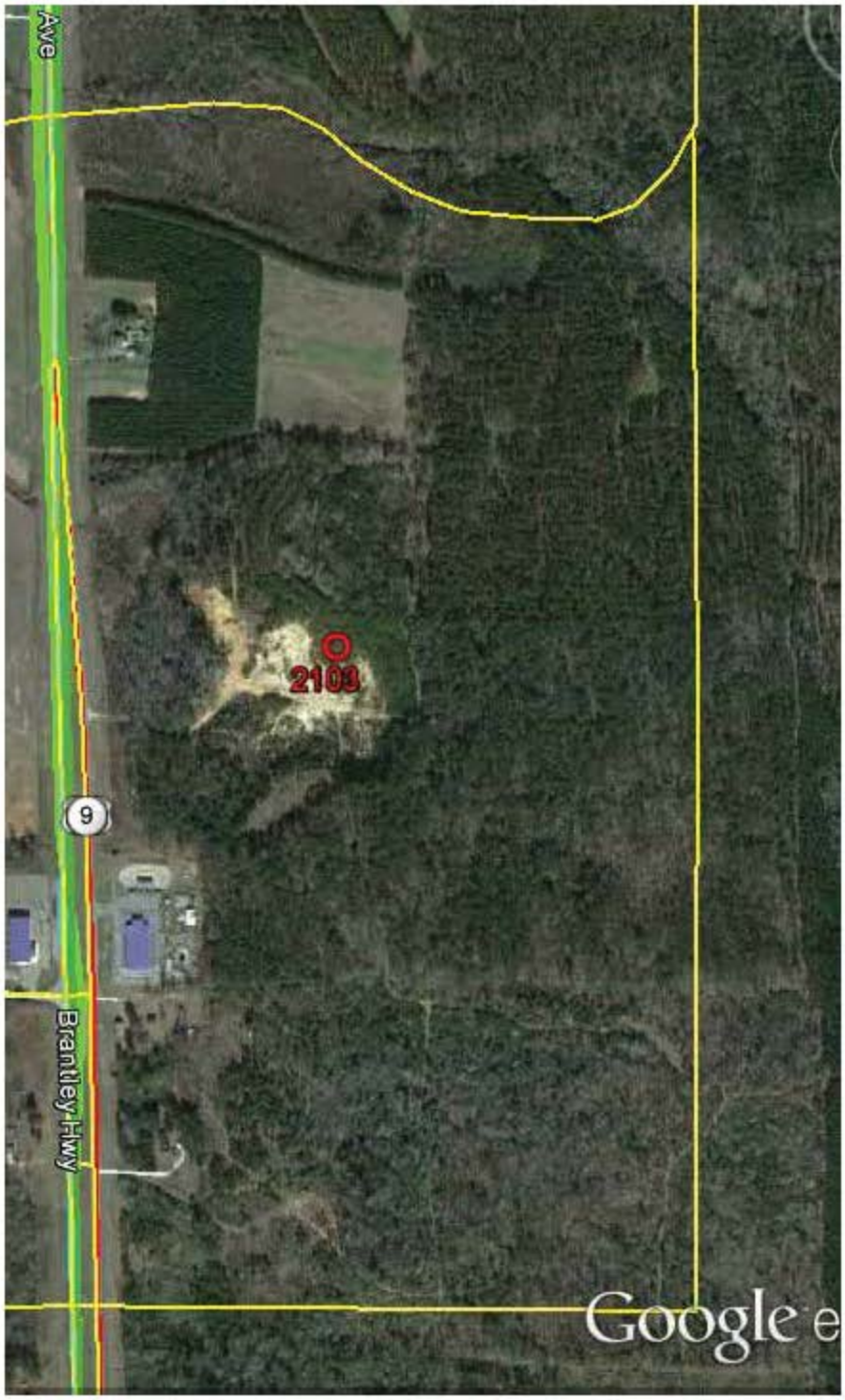
Brantley Hwy
9
2103
Ave
Google e

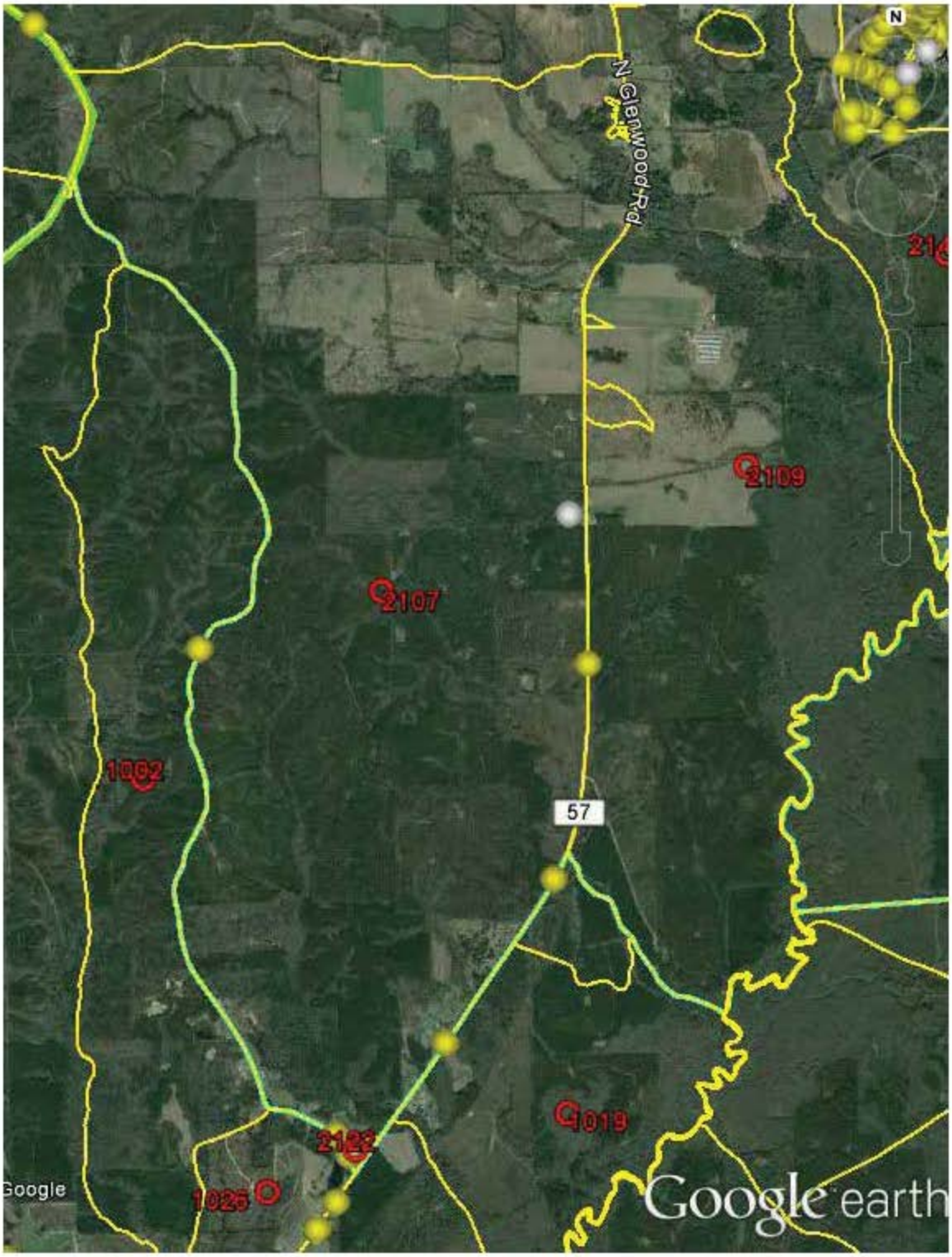
N
N Glenwood Rd
2109
2107
1002
57
019
1026
Google
Google earth

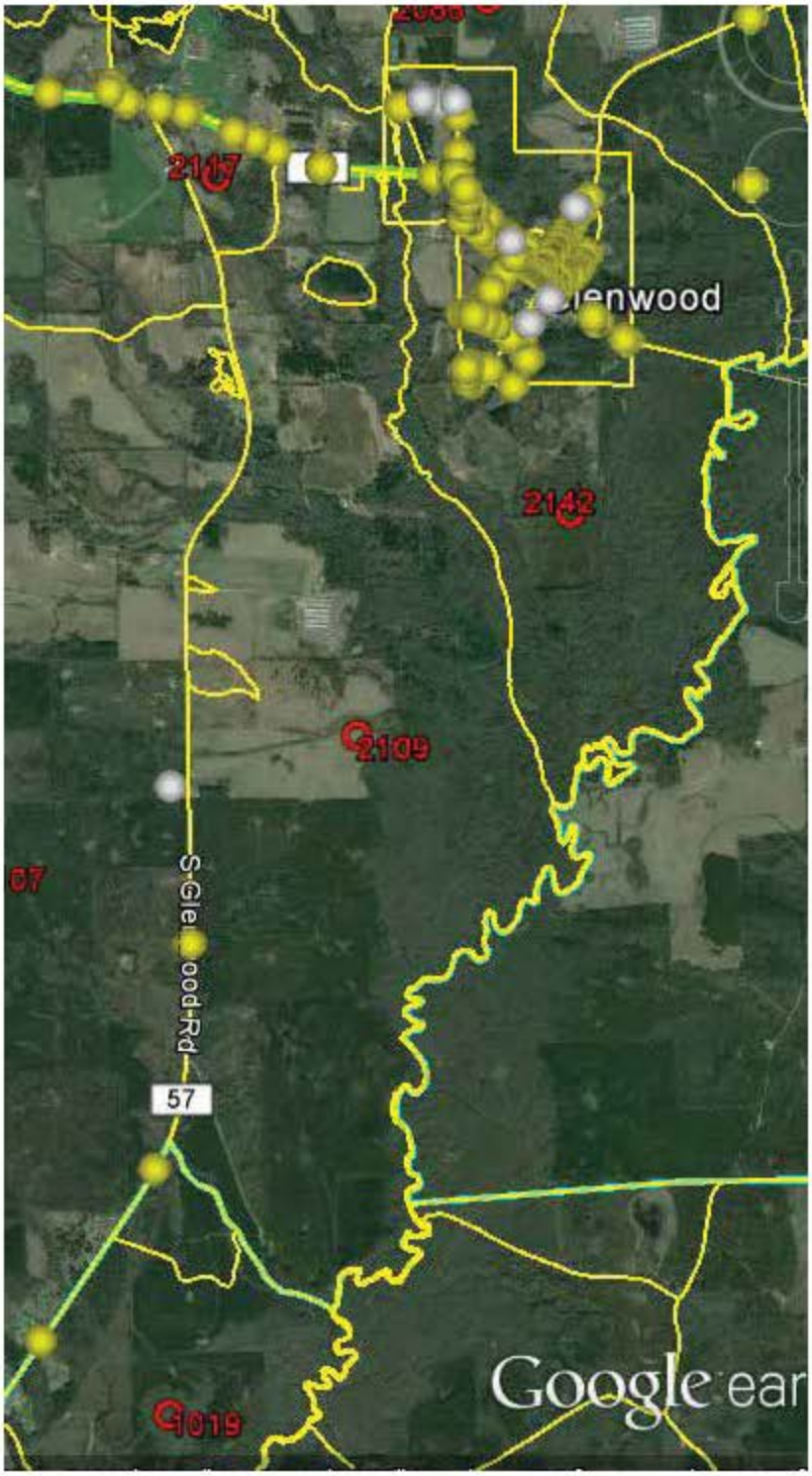
2117
2142
2109
57
1019
Google ear

Glen ood Rd
2167
Providence Rd
57
Nichols Rd
Google earth

N Mt Zion Rd
2122
1026
14 Google
57
Google earth

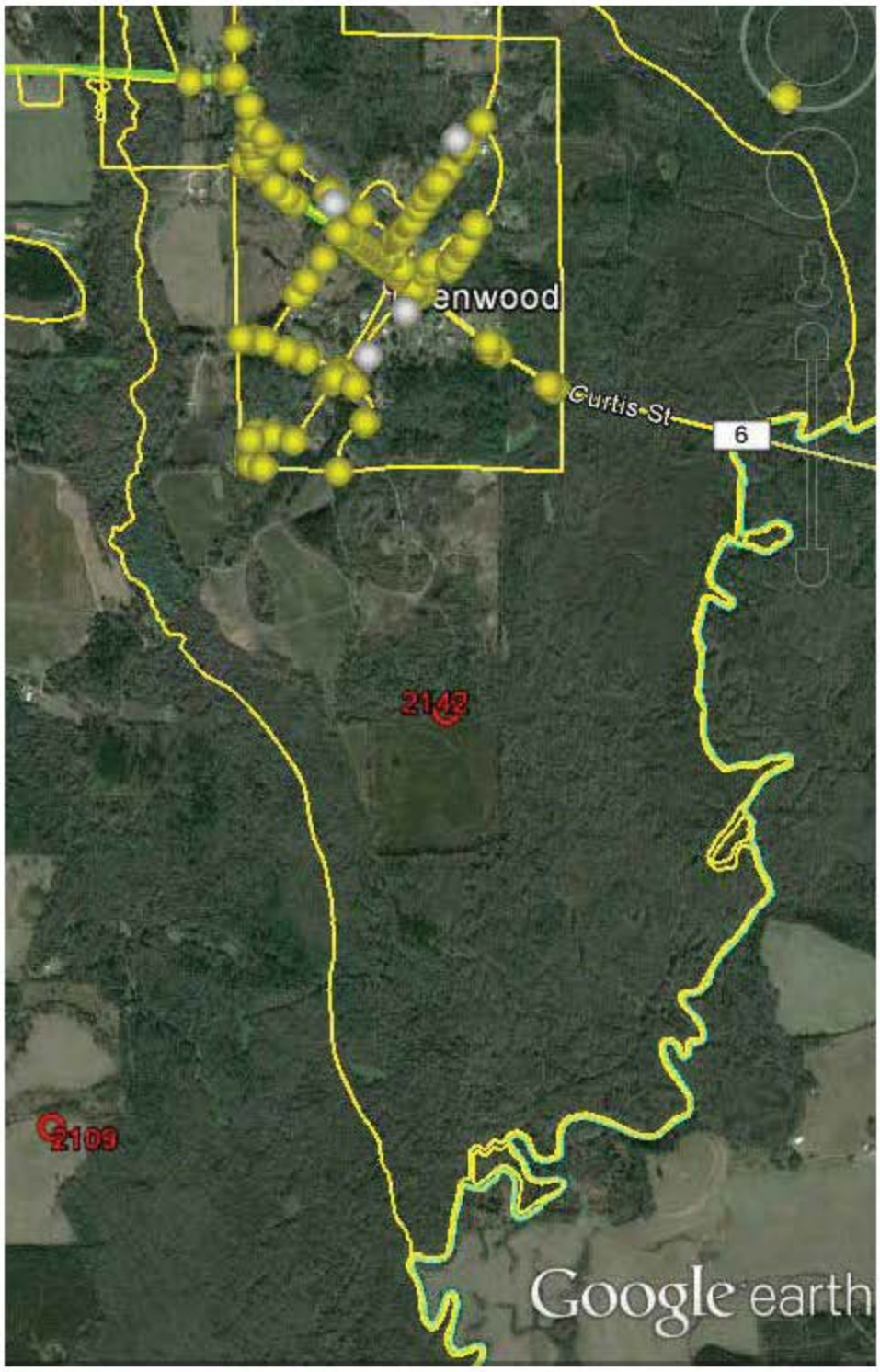
enwood
Curtis St
6
2142
2109
Google earth

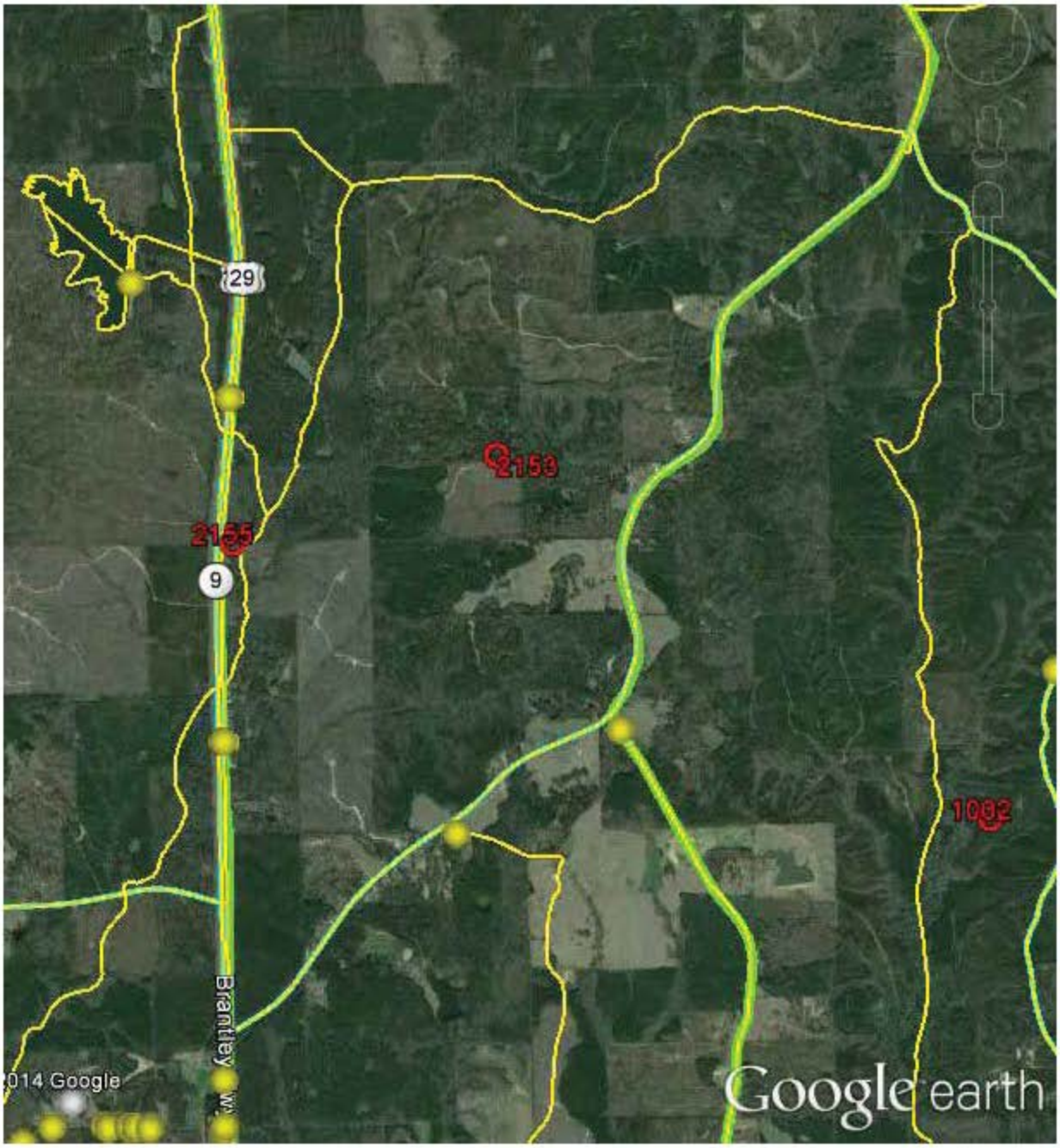
29
2153
2155
9
1082
Brantley
014 Google
Google earth

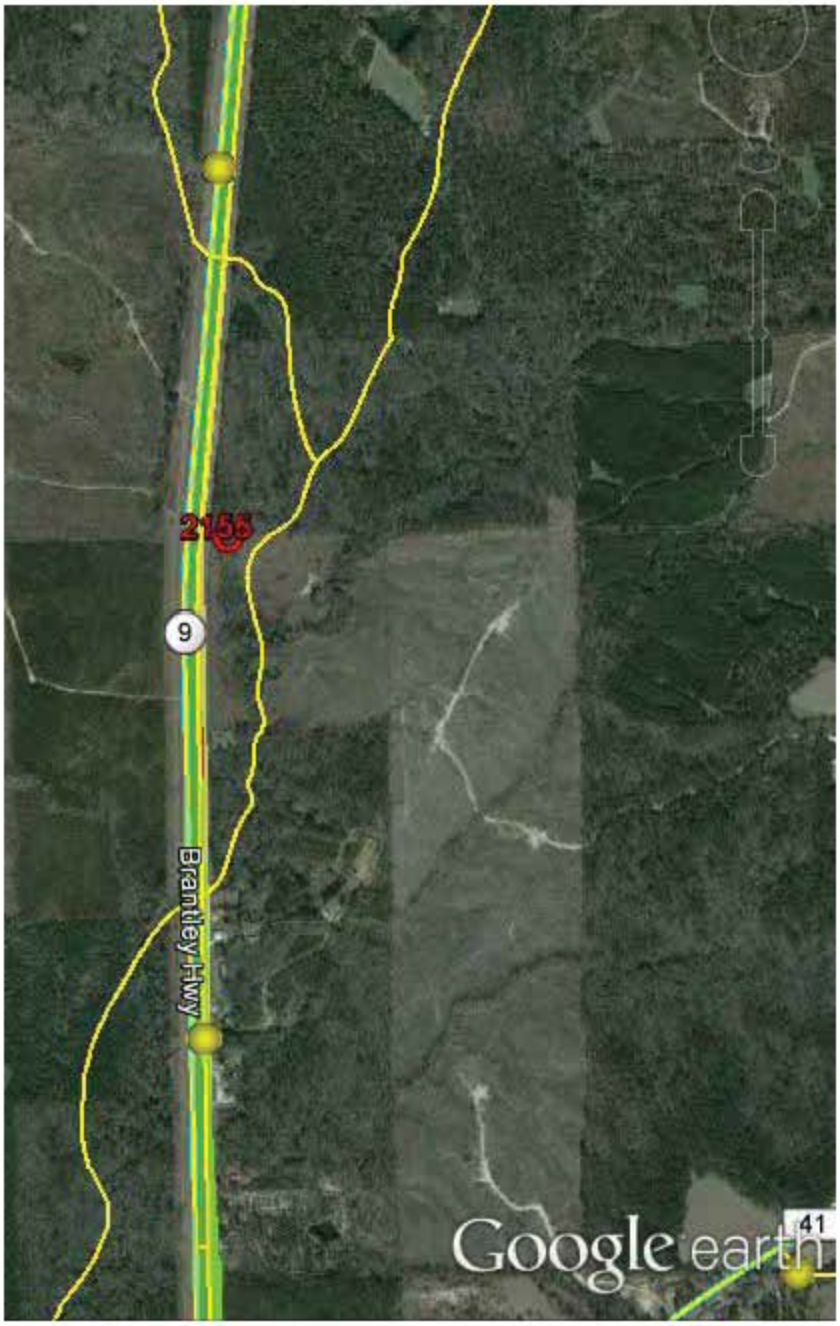
41
Google earth
Brantley Hwy
9
2155