053
4 Google
Google earth

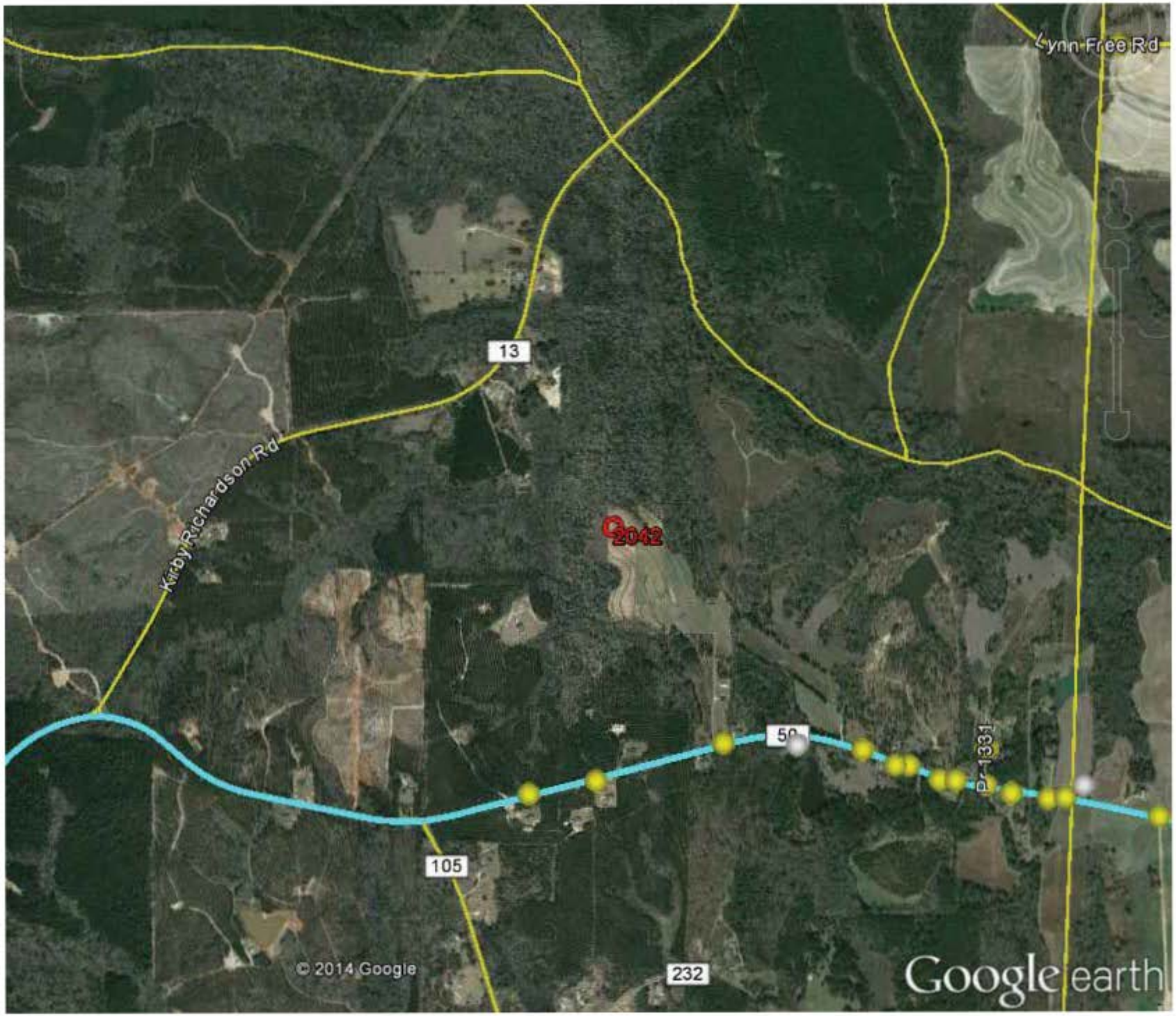
Lynn Free Rd
13
Kirby Richardson Rd
2042
50
Pr 1331
105
232
© 2014 Google
Google earth

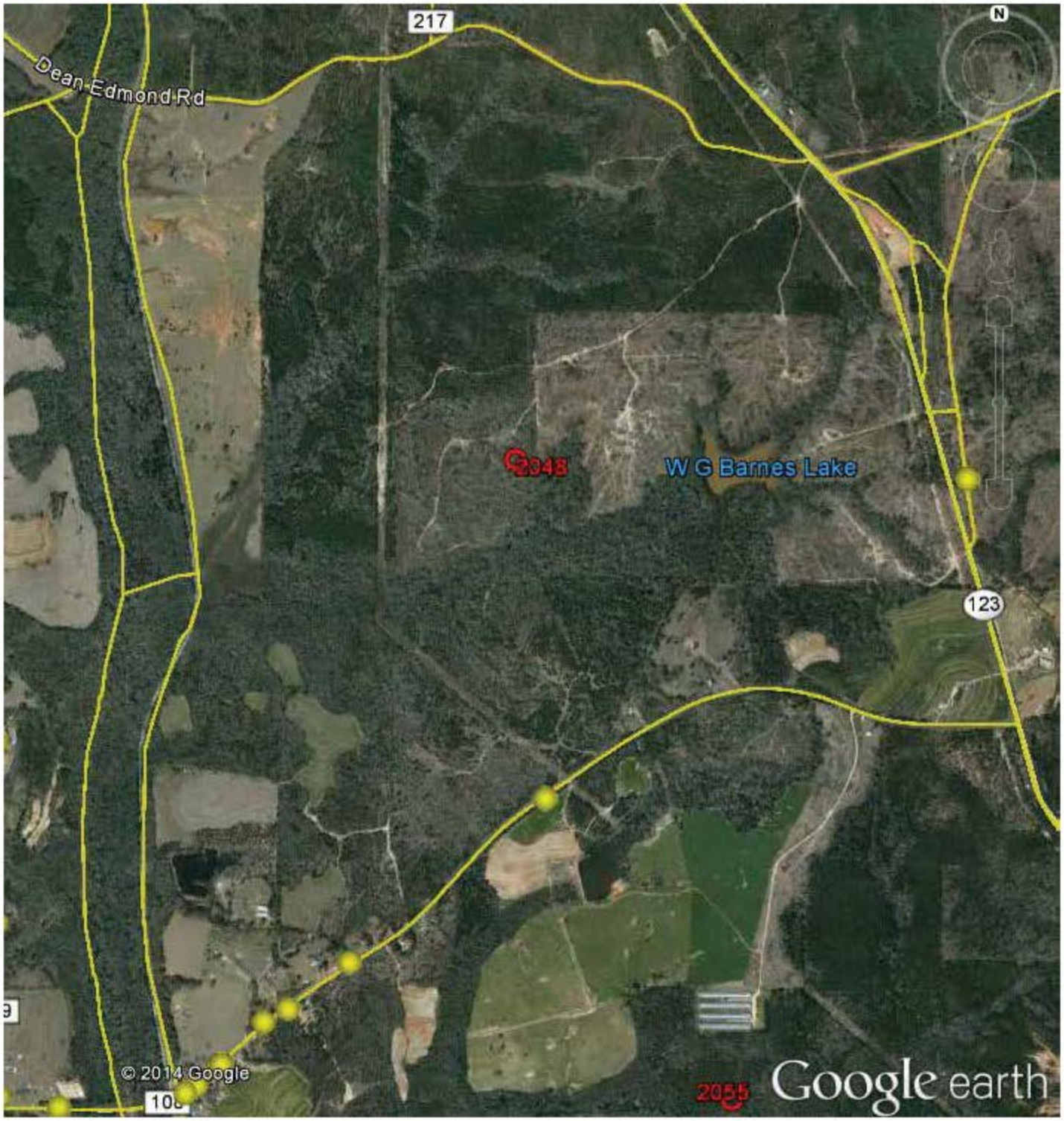
217
Dean Edmond Rd
N
2048
W G Barnes Lake
123
© 2014 Google
2055
Google earth

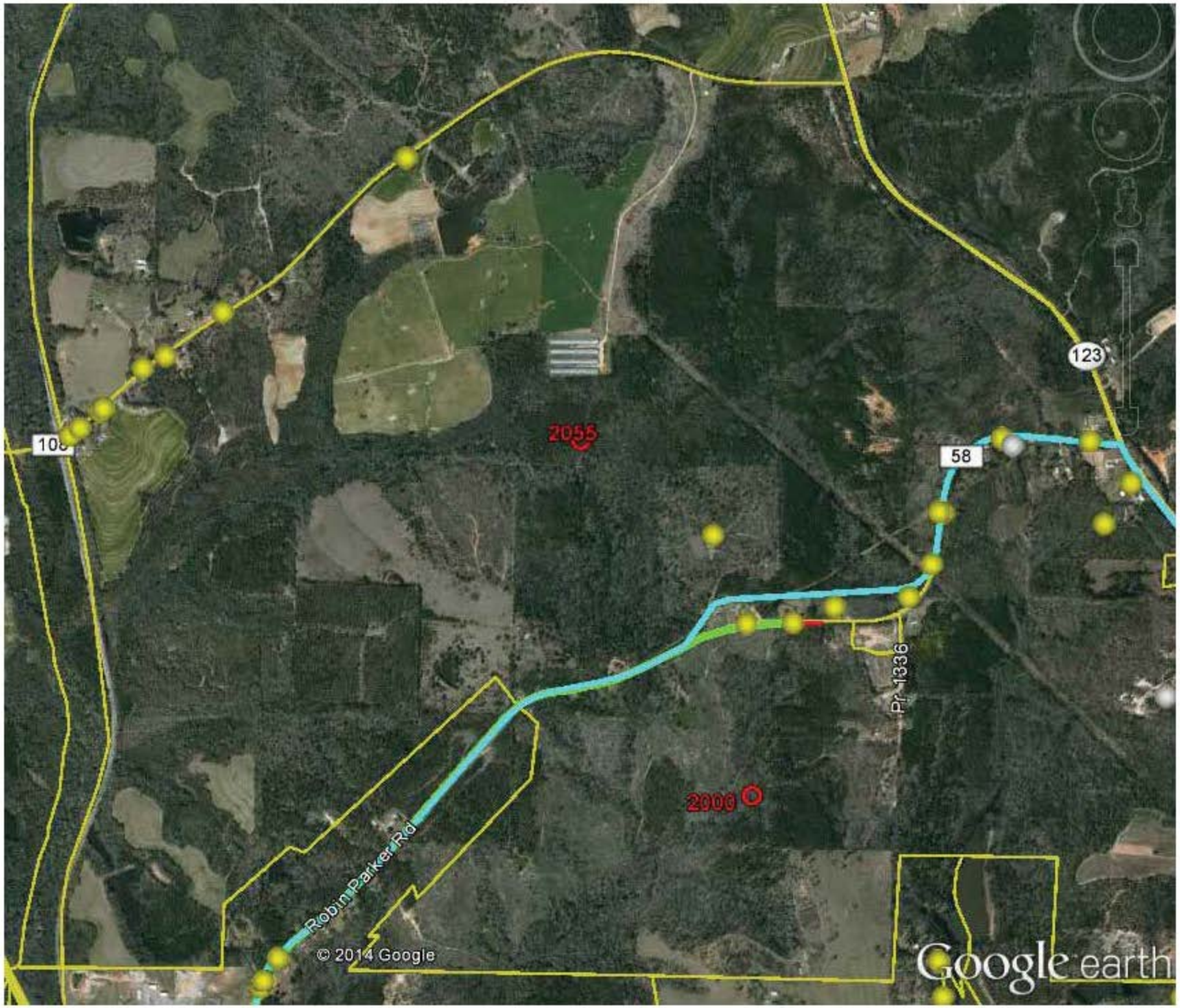
108
2055
58
123
Pr 1336
2000
Robin Parker Rd
© 2014 Google
Google earth

2084
53
© 2014 Google
Google earth

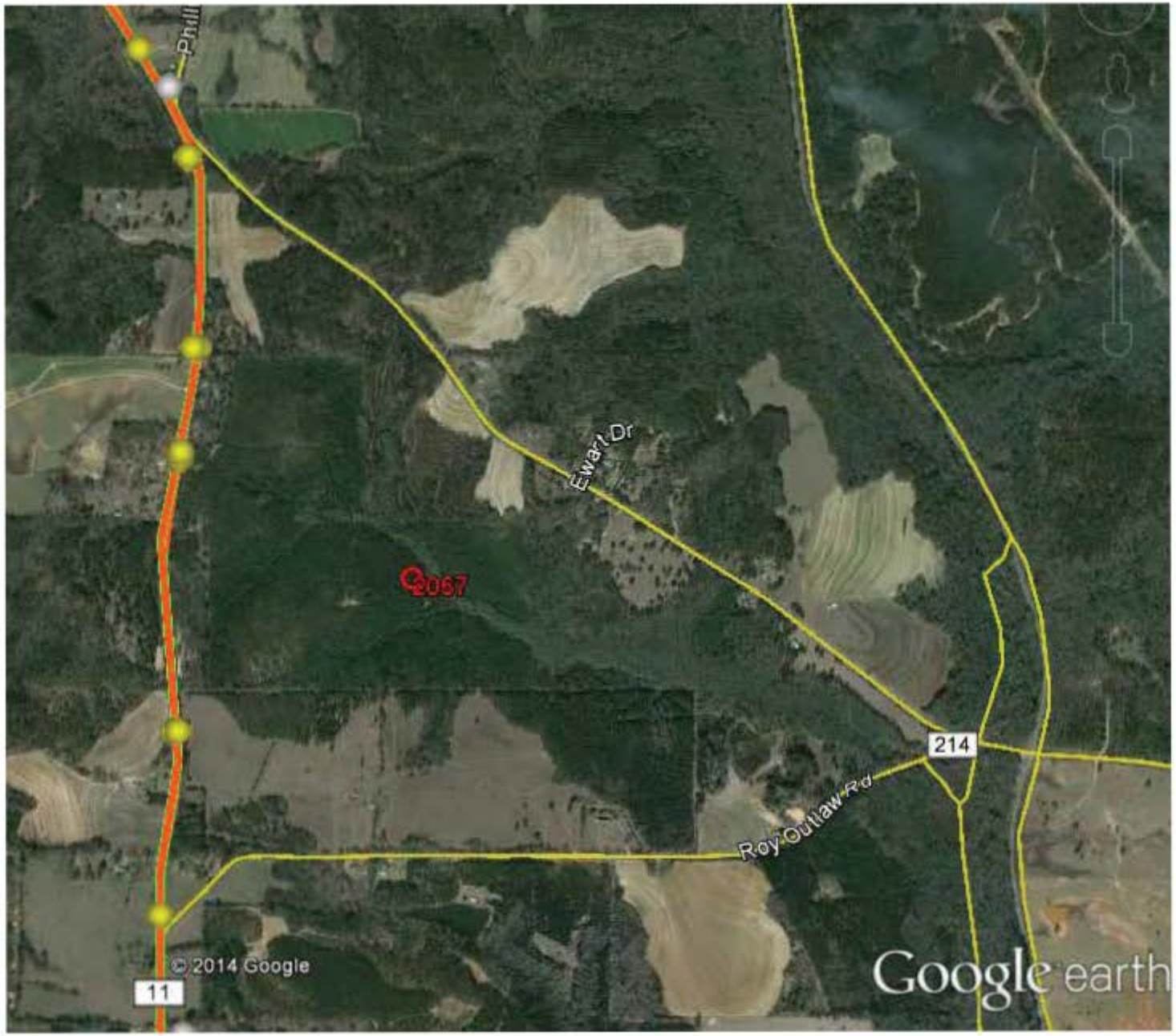
Phill
Ewart Dr
2067
214
Roy Outlaw Rd
© 2014 Google
11
Google earth

51
2102
2069
1053
53
2111
© 2014 Google
Google earth

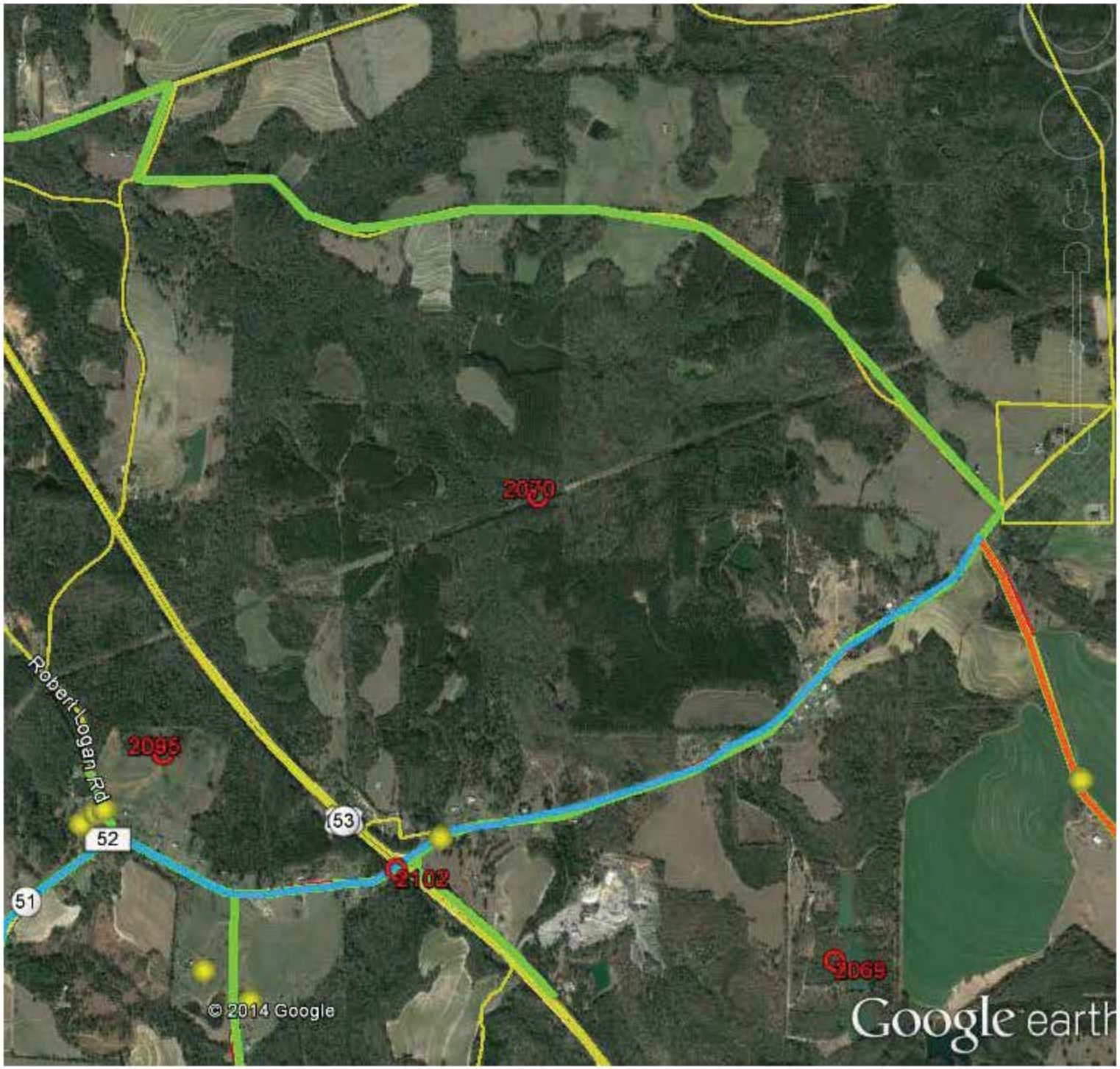
2050
2095
Robert Logan Rd
52
53
51
2102
2069
© 2014 Google
Google earth

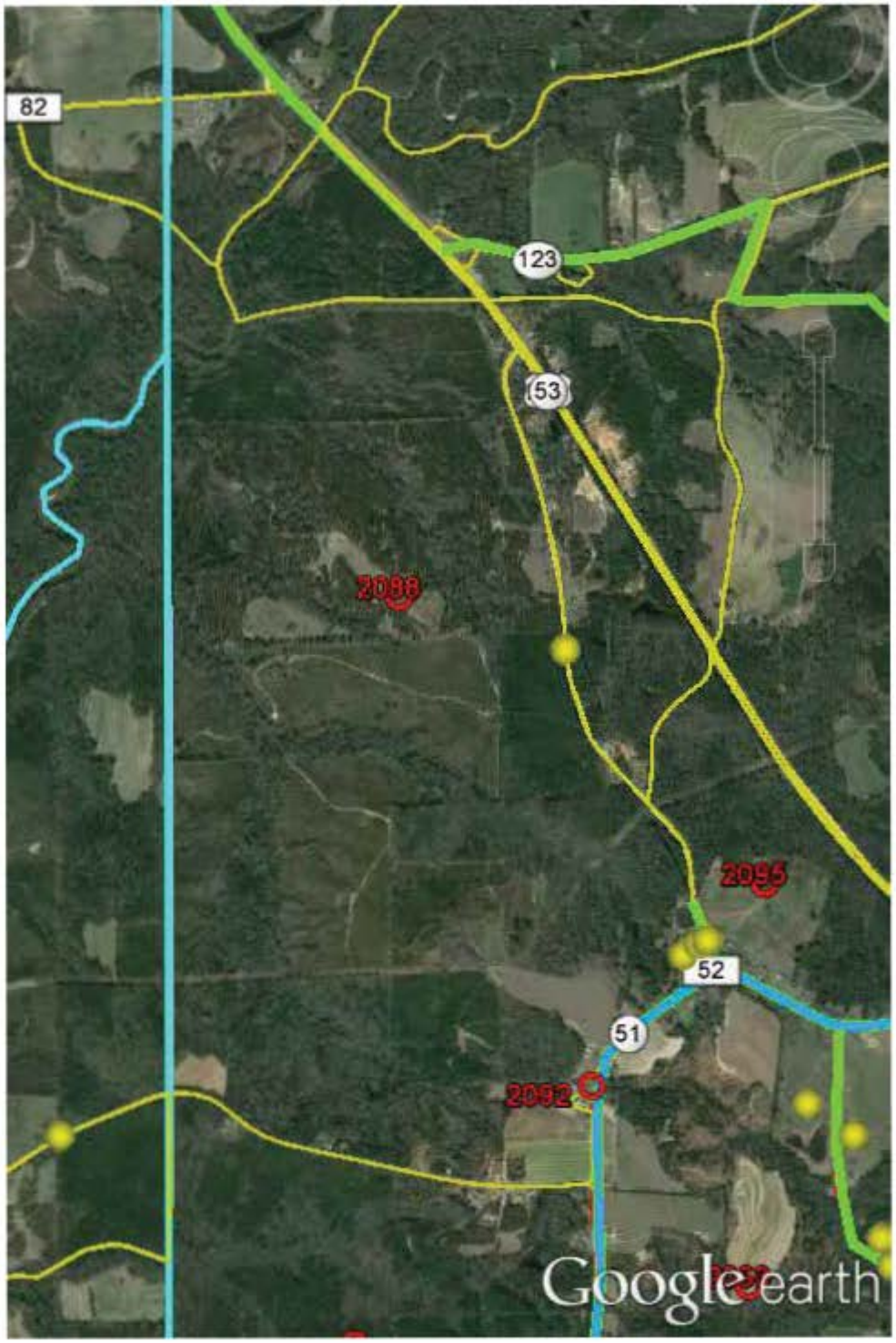
82
123
53
2088
2096
52
51
2092
Google earth

2092
51
Google earth

2095
52
2102
53
2092
51
66
2
2093
Frank Lavender Rd

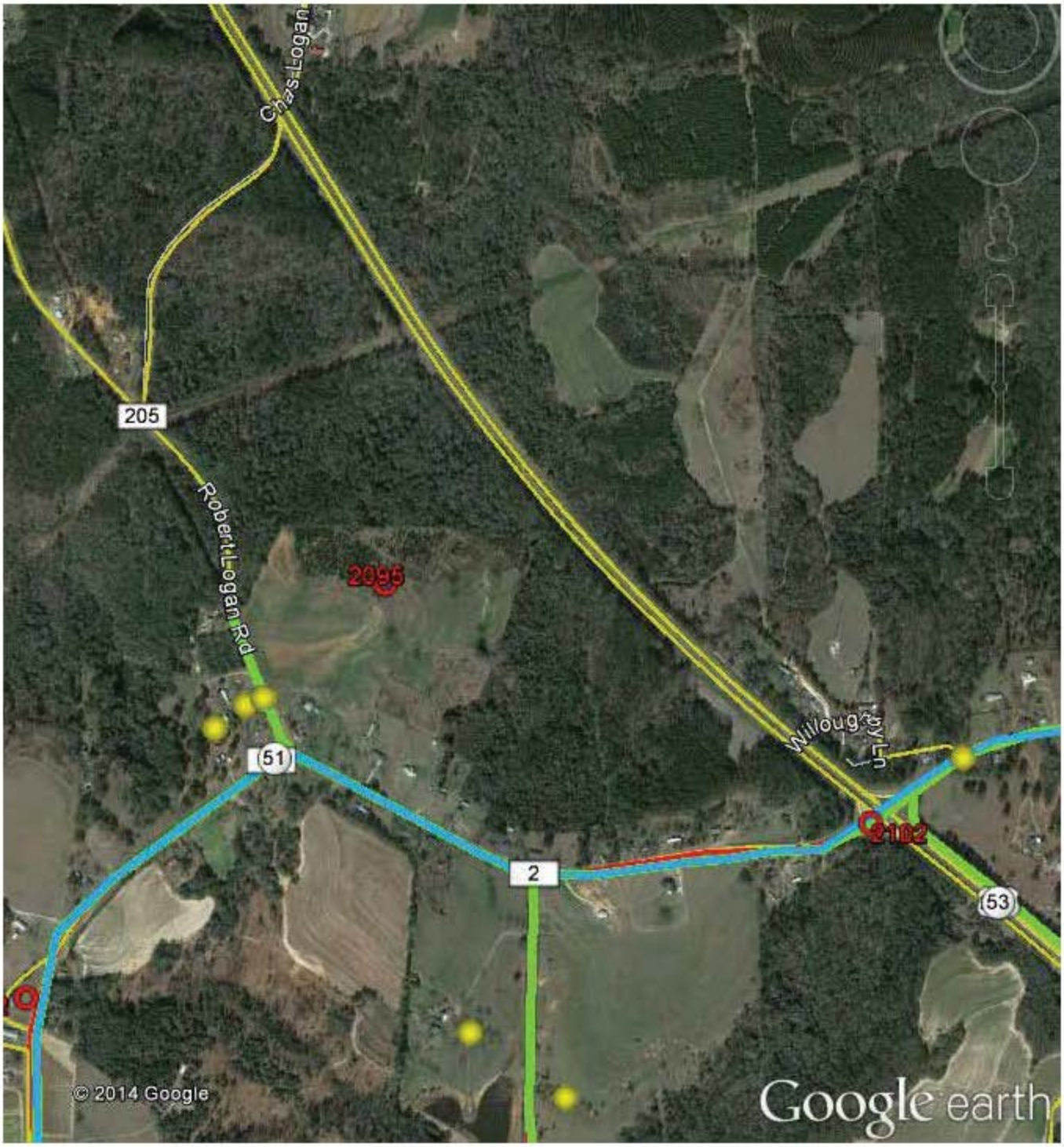
Chas Logan
205
Robert Logan Rd
2096
51
2
2102
53
Willoughby Ln
© 2014 Google
Google earth

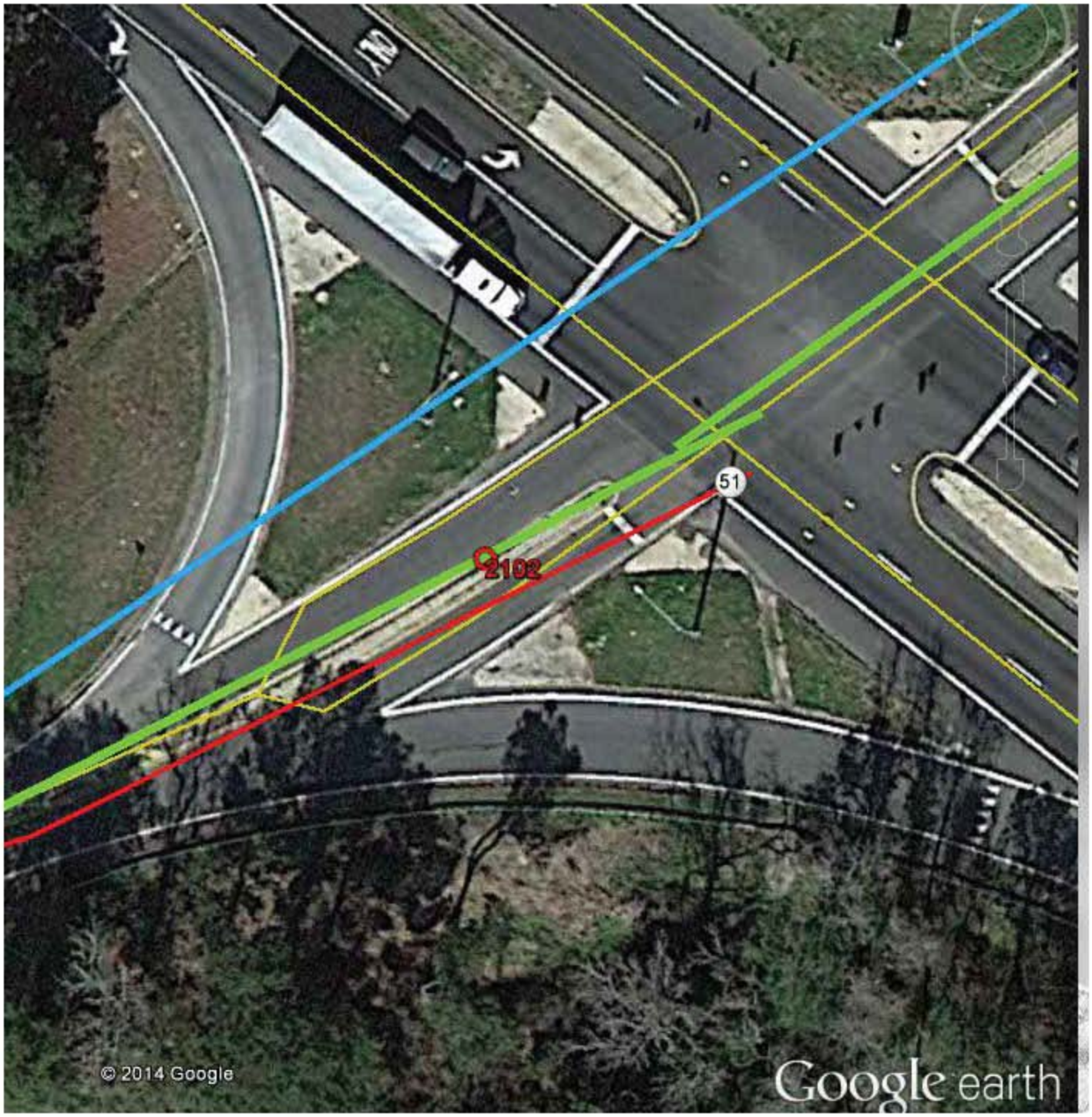
51
2102
© 2014 Google
Google earth

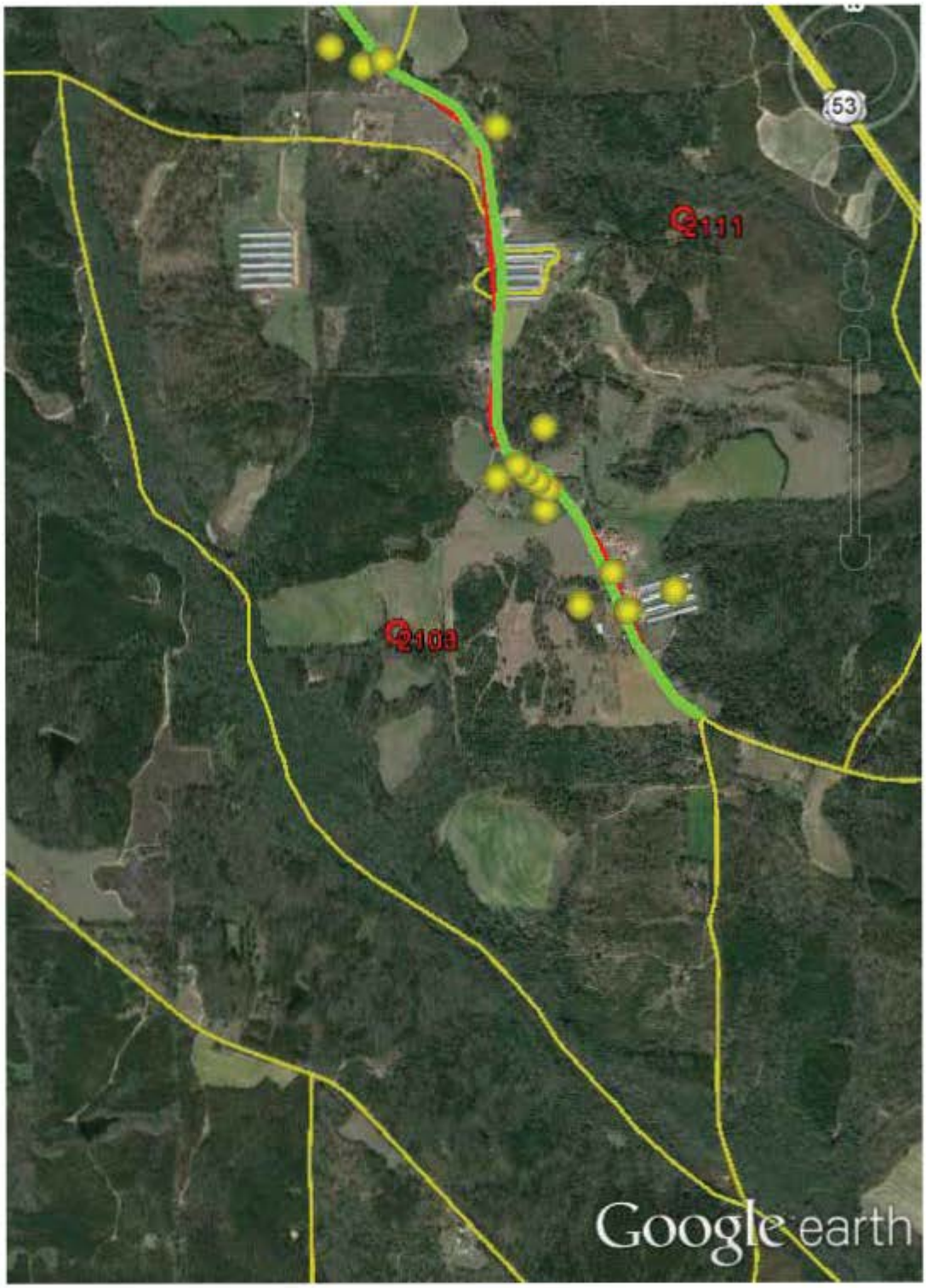
53
111
103
Google earth

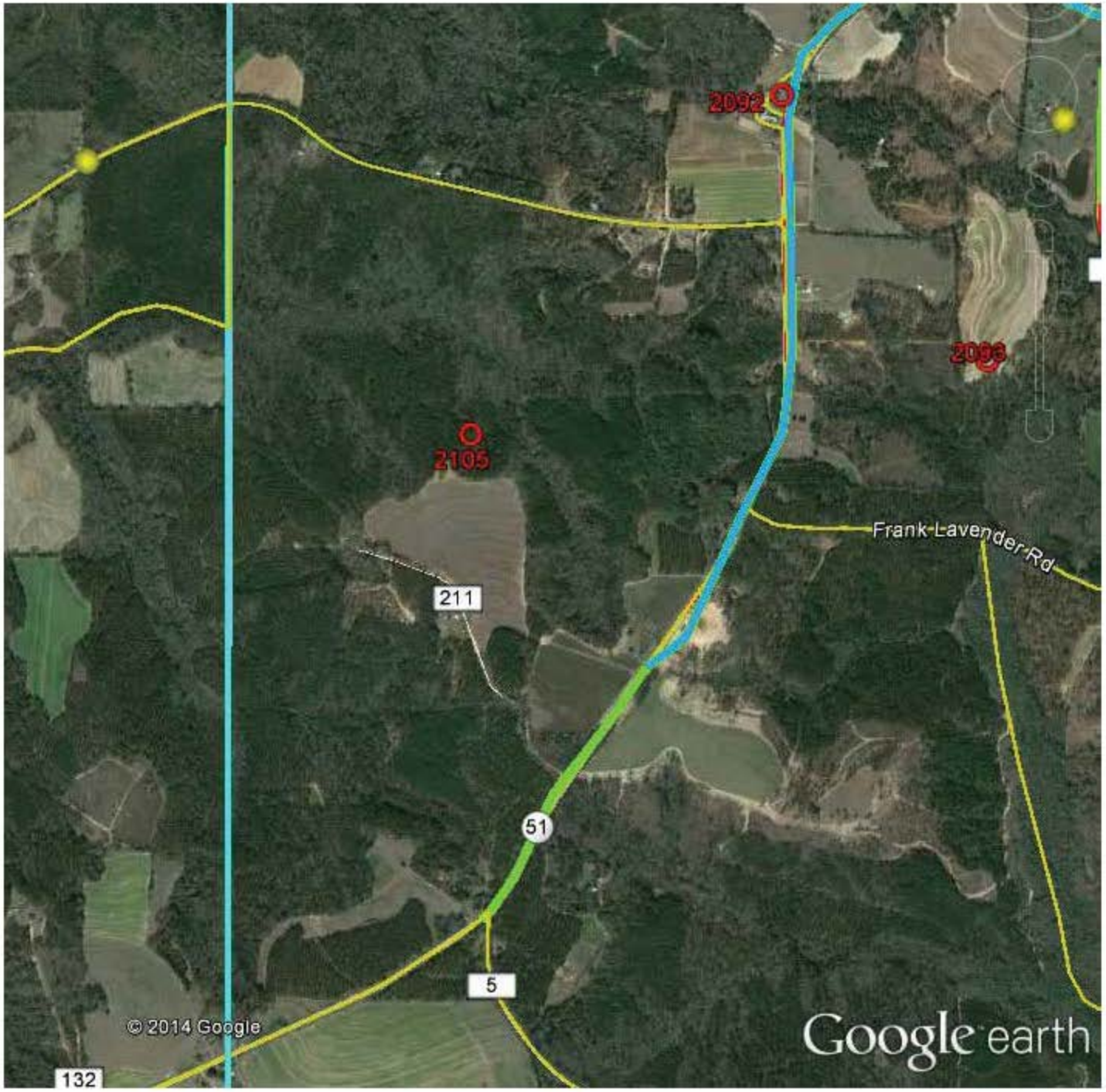
2092
2093
2105
Frank Lavender Rd
211
51
5
132
© 2014 Google
Google earth

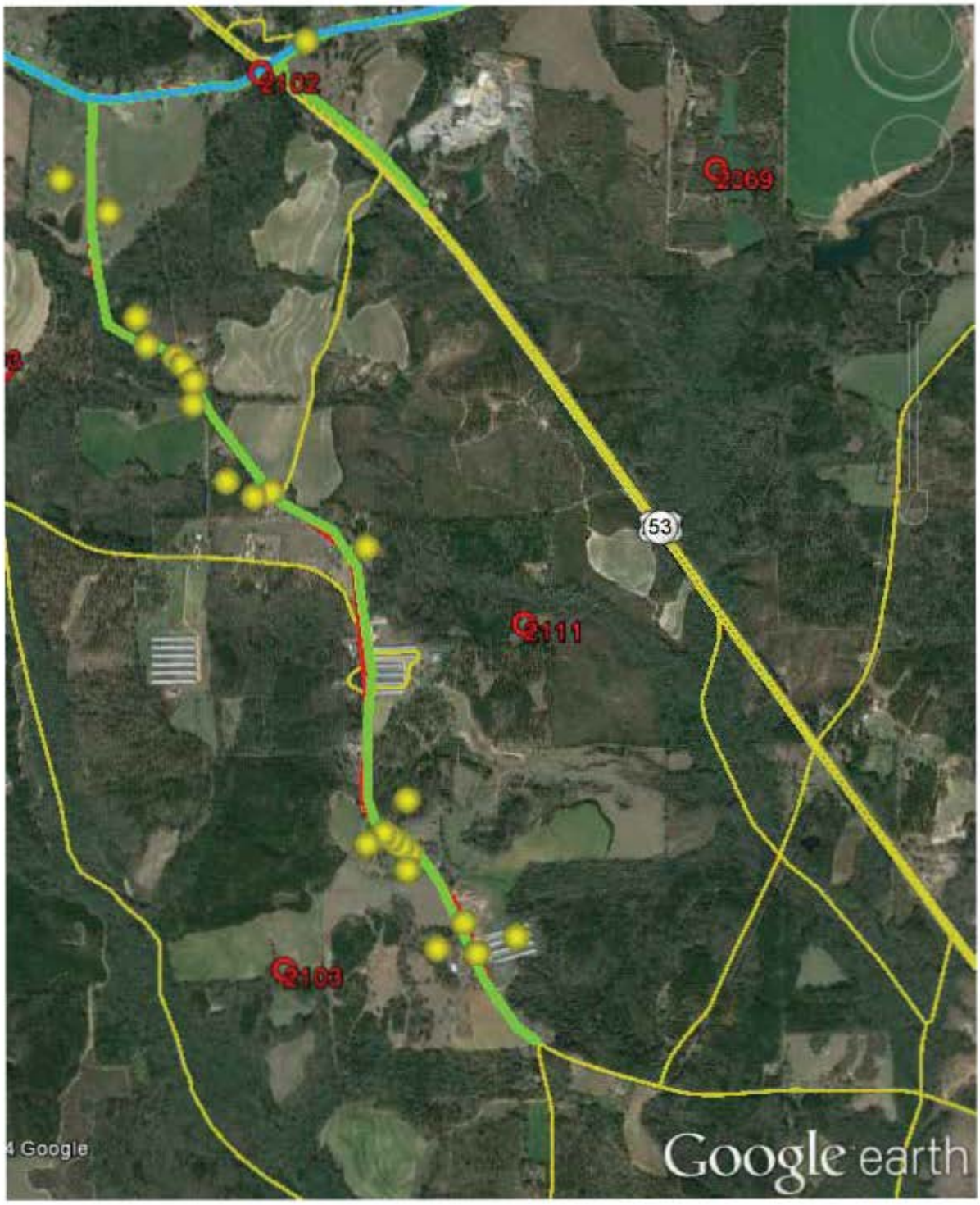
102
269
53
111
103
Google earth

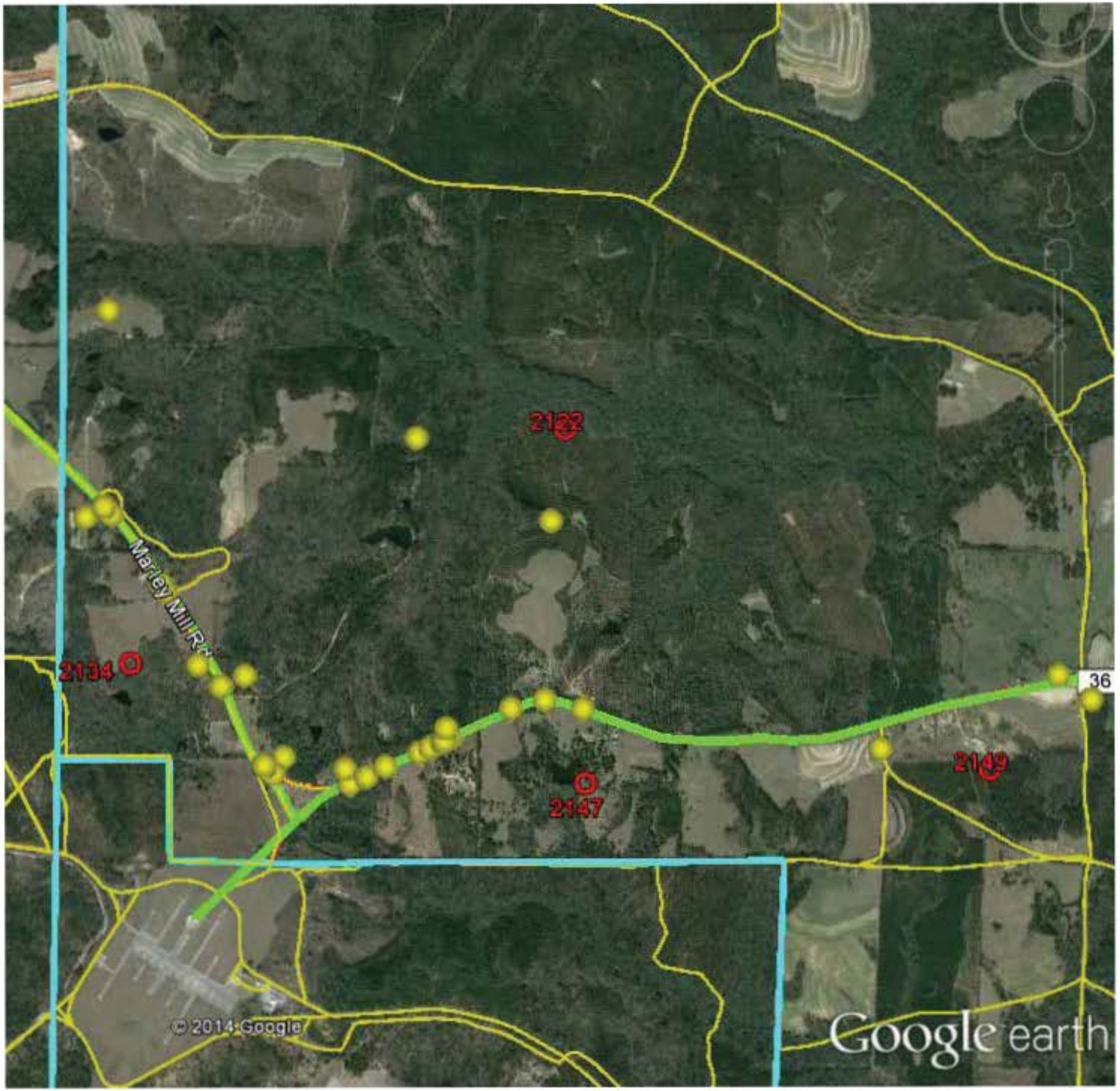
2122
Marley Mill Rd
2134
2147
2149
36
© 2014 Google
Google earth

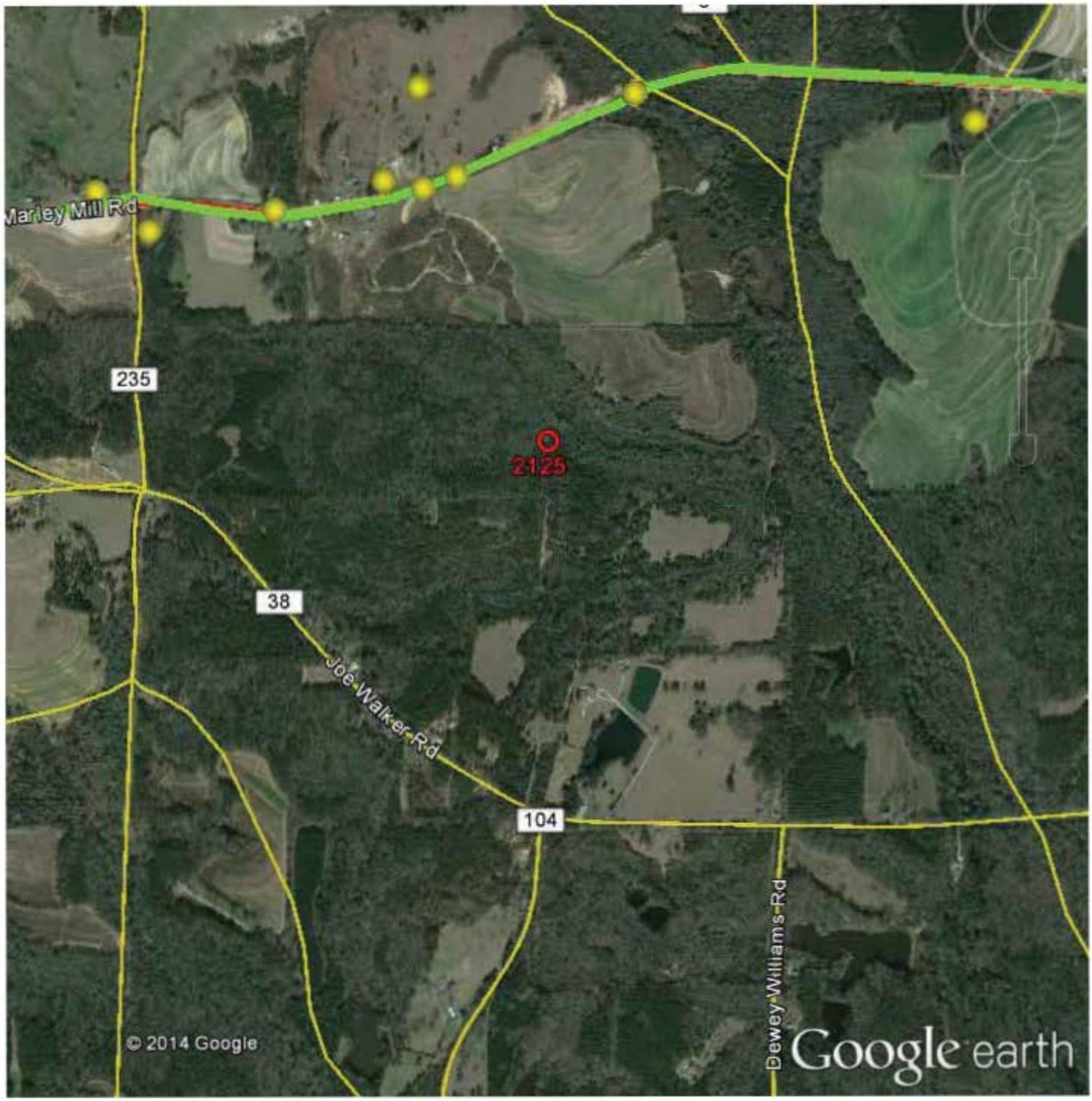
Marley Mill Rd
235
2125
38
Joe Walker Rd
104
Dewey Williams Rd
© 2014 Google
Google earth

2134
Marley Mill Rd
Henry Pruitt Edgar Sr Rd
36
233
Google earth

108
2064
2145
11
53
© 2014 Google
Google earth

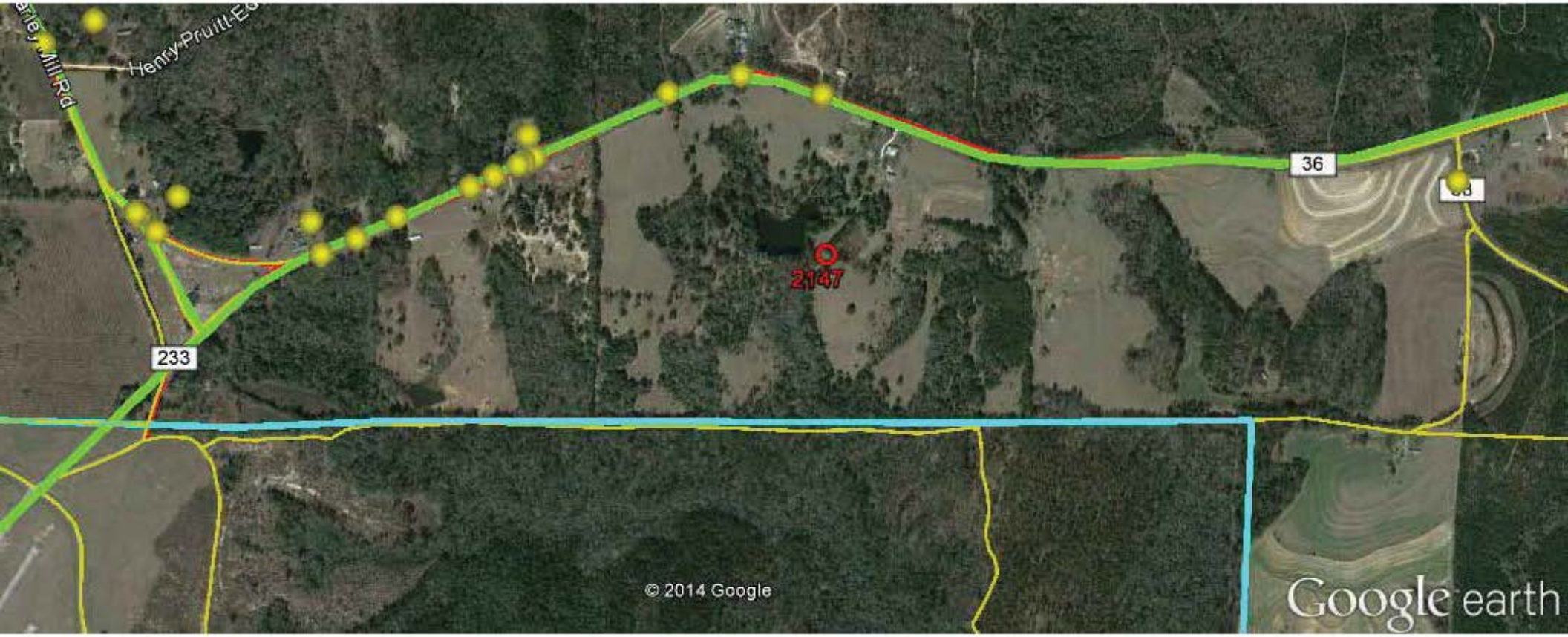
Henry Pruitt Ed
Mill Rd
233
36
2147
© 2014 Google
Google earth

l Rd
38
2149
235
Joe Walker Rd
© 2014 Google
Google earth

N
53
2159
54
36
ley Millpond
Google earth

Joe Walker Rd
38
21
2168
123
238
© 2014 Google
Google earth

238
2174
Pioneer Ln
Rice Ln
123
N
Google
Google earth

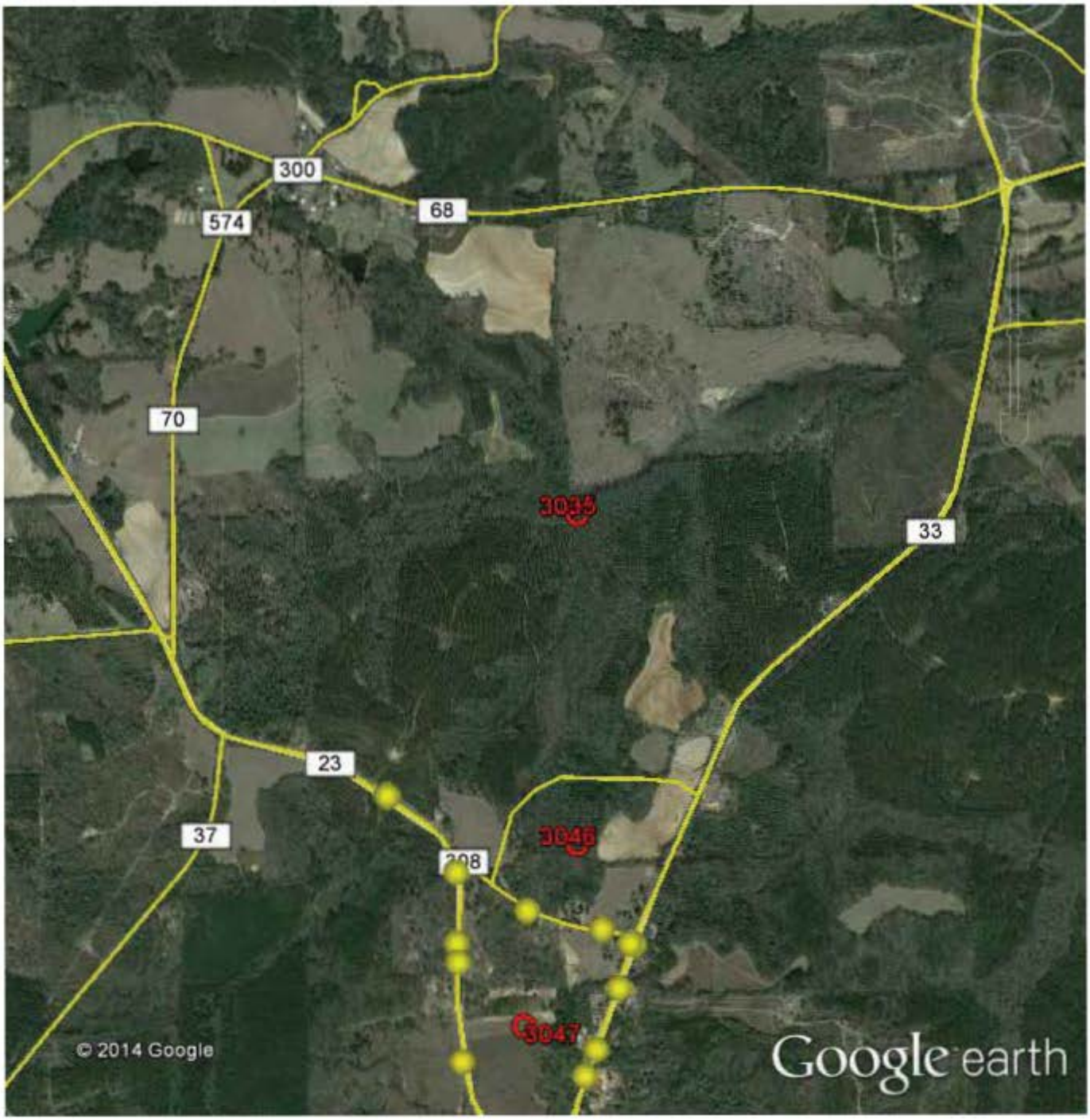
300
68
574
70
33
23
37
3046
3047
© 2014 Google
Google earth

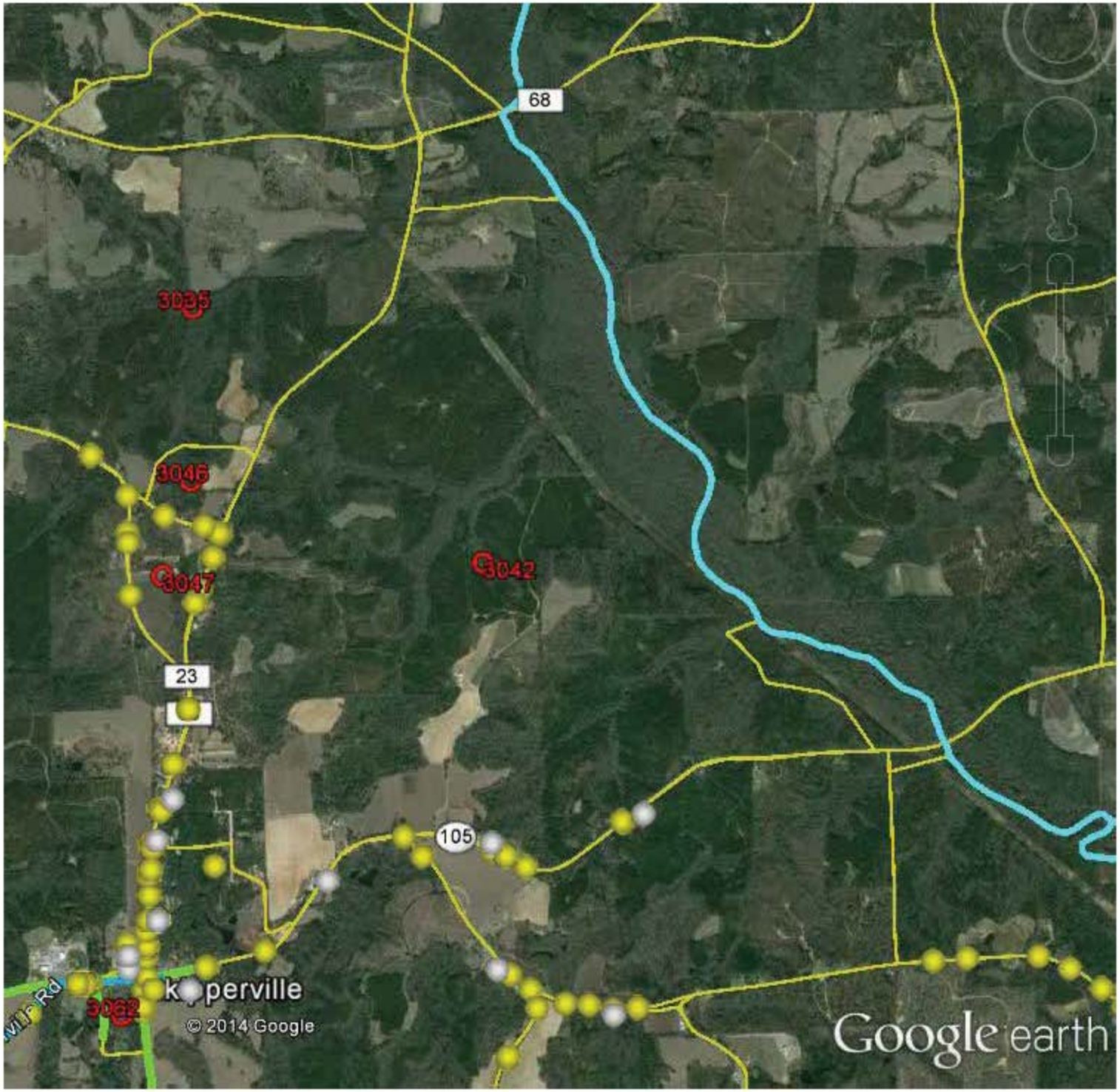
68
3035
3046
3042
3047
23
105
k perville
3062
© 2014 Google
Google earth

33
304B
308
© 2014 Google
Google earth

3046
308
3047
23
Google earth

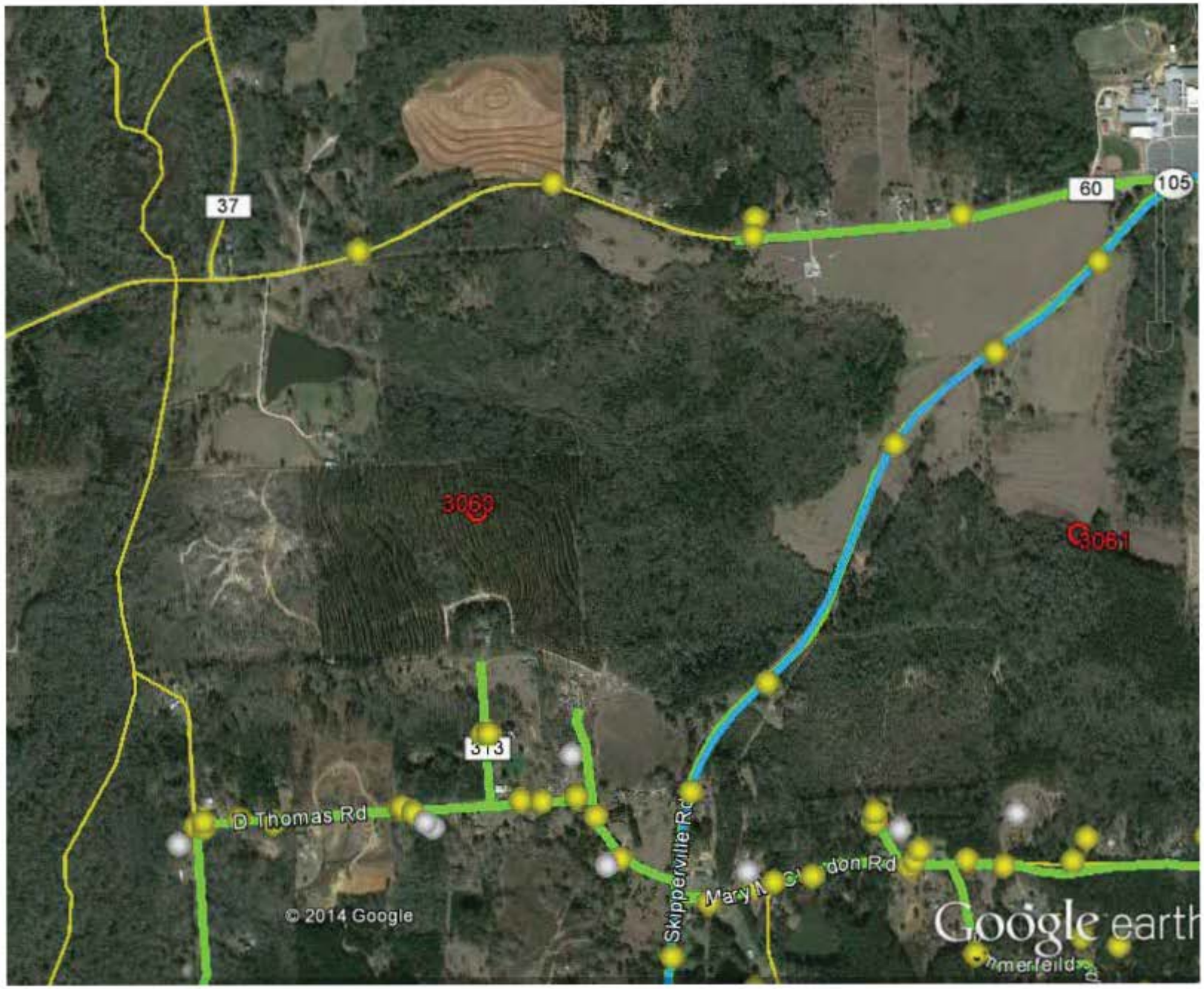
37
60
105
3060
3061
313
D Thomas Rd
Skipperville Rd
© 2014 Google
Google earth

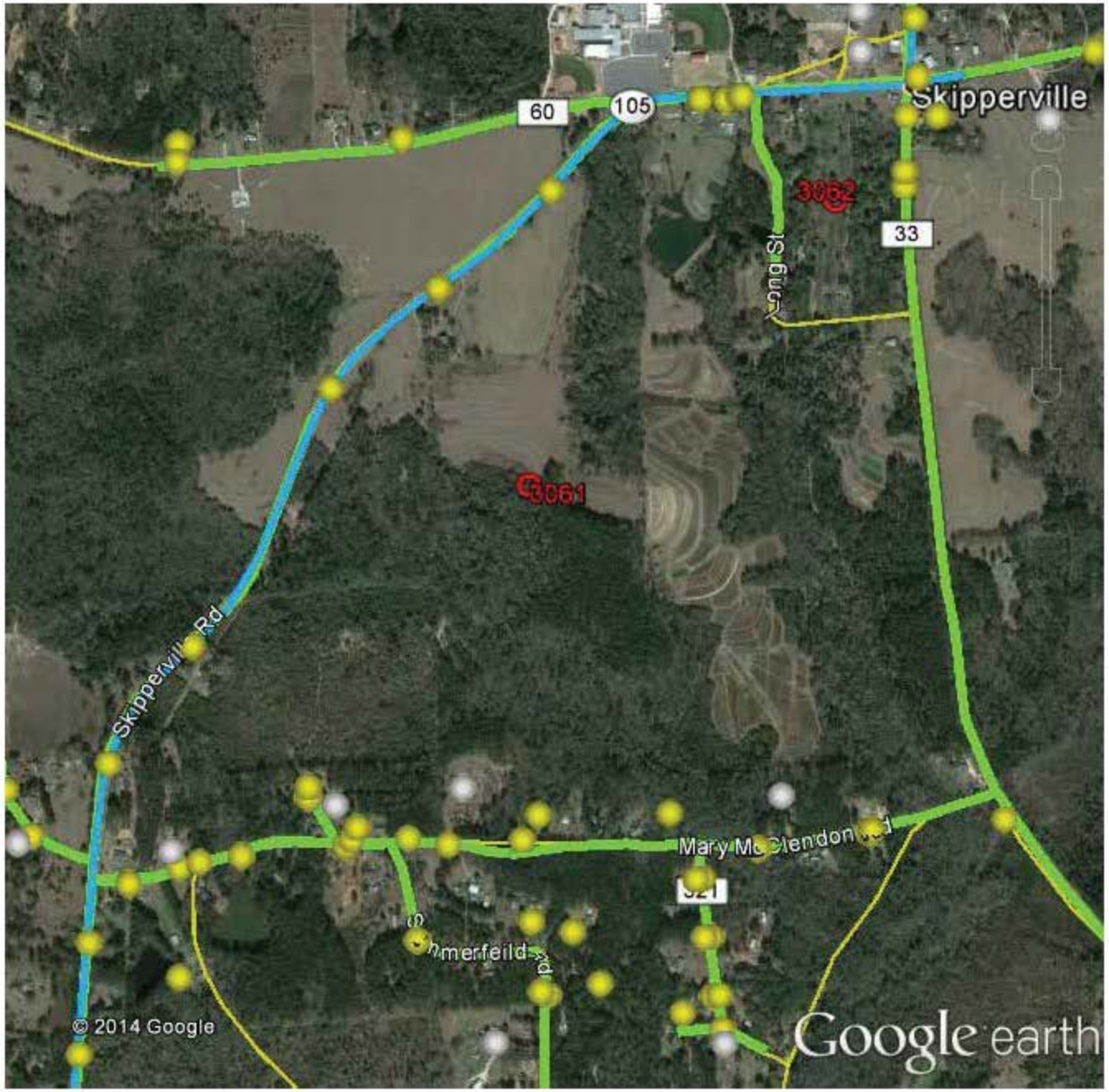
Skipperville
60
105
33
3062
3061
Young St
Skipperville Rd
Mary McClendon Rd
521
Summerfeild Rd
© 2014 Google
Google earth

3062
33
Long St
4 Google
Google earth

3062
33
3063
326
3064
© 2014 Google
Google earth

Whiley Griggs Rd
57
326
3084
Google earth

Q073
Q071
Q000
Google earth

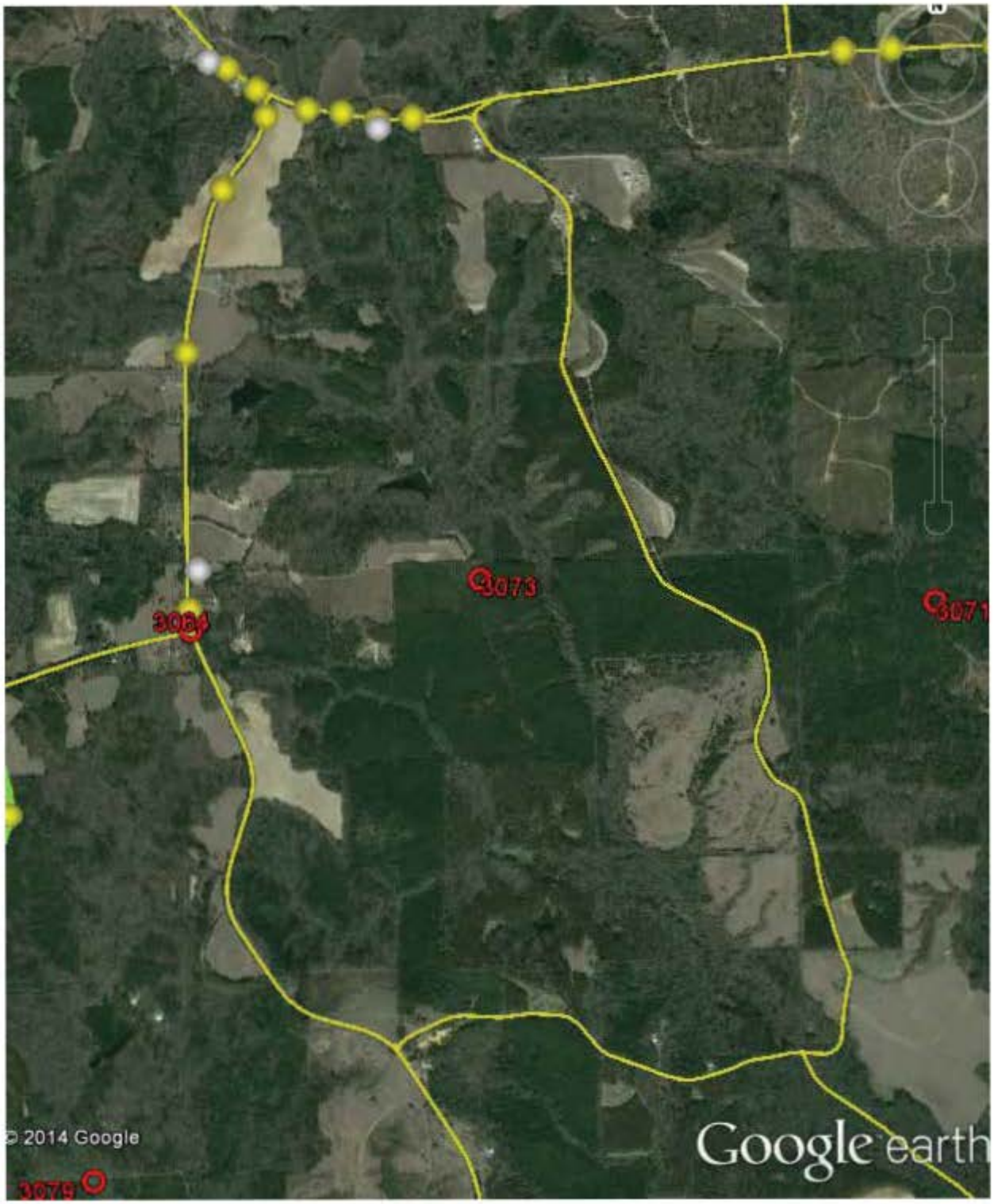
3073
3071
3064
© 2014 Google
Google earth
3079

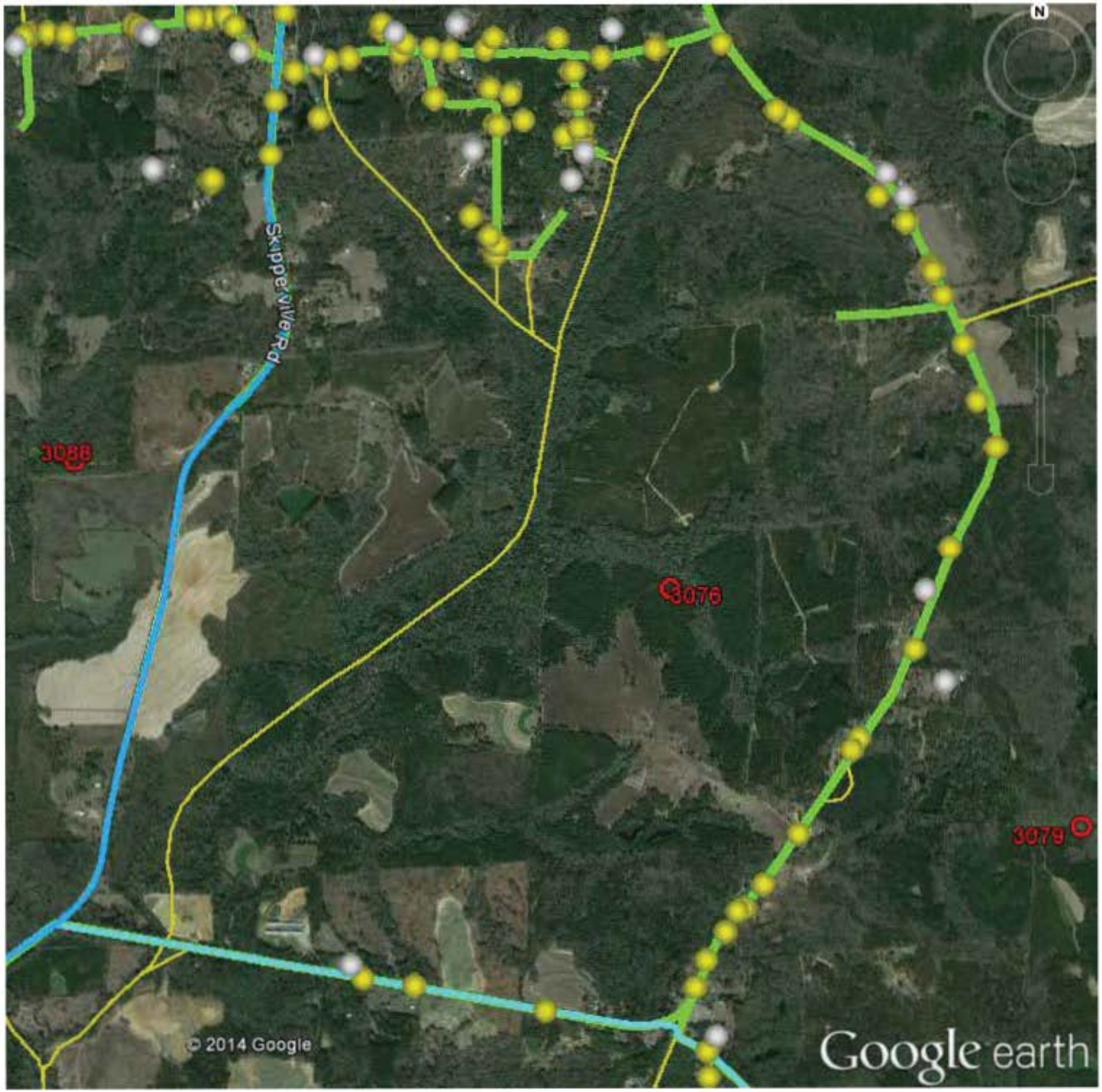
N
Skipperville Rd
3088
3076
3079
© 2014 Google
Google earth

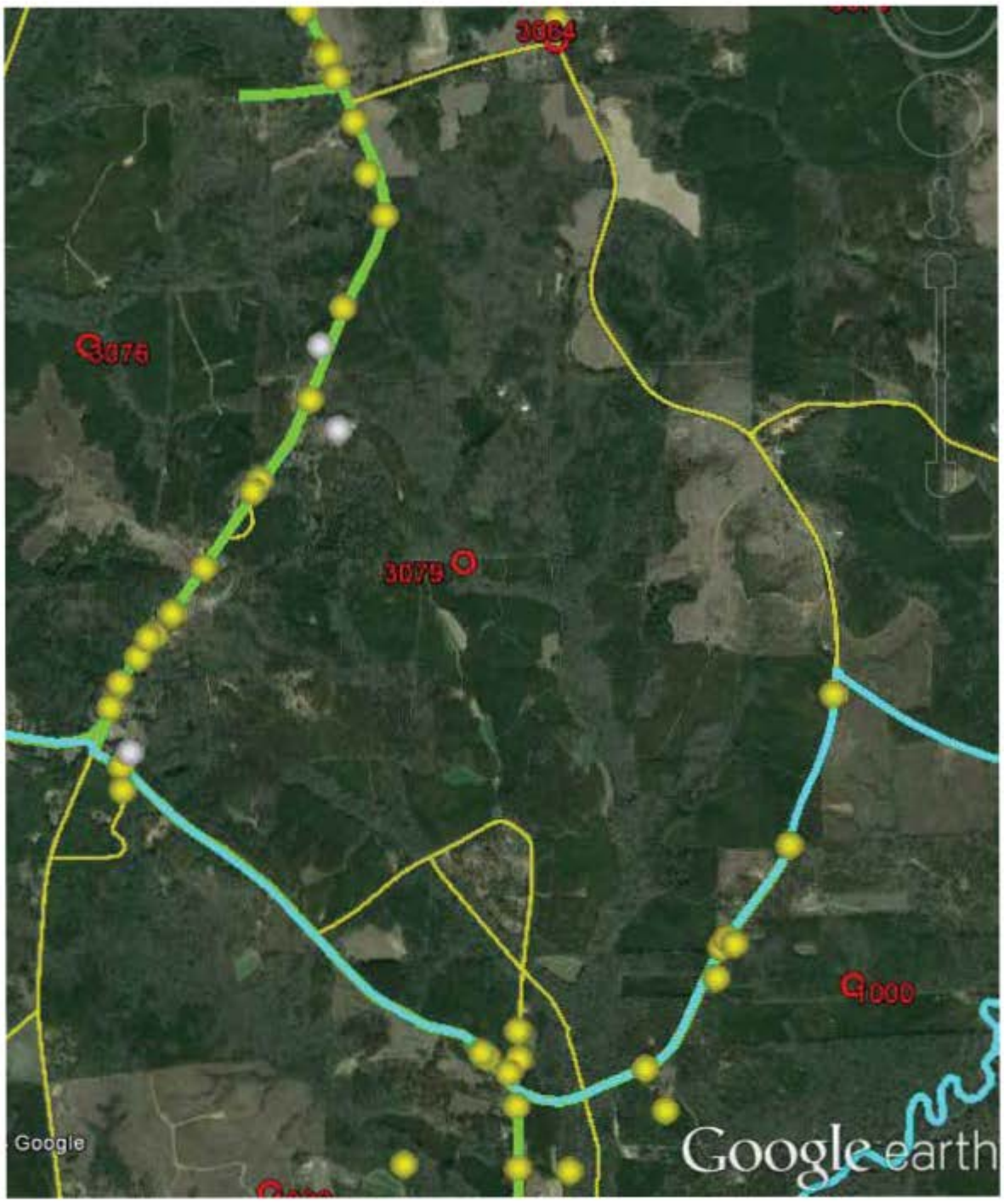
3064
3076
3079
3000
Google
Google earth

Skipperville Rd
308B
105
Google earth
2/2/2013 31°33'16.27" N 85°34'23.40" W elev 292 ft eye alt 23182 ft