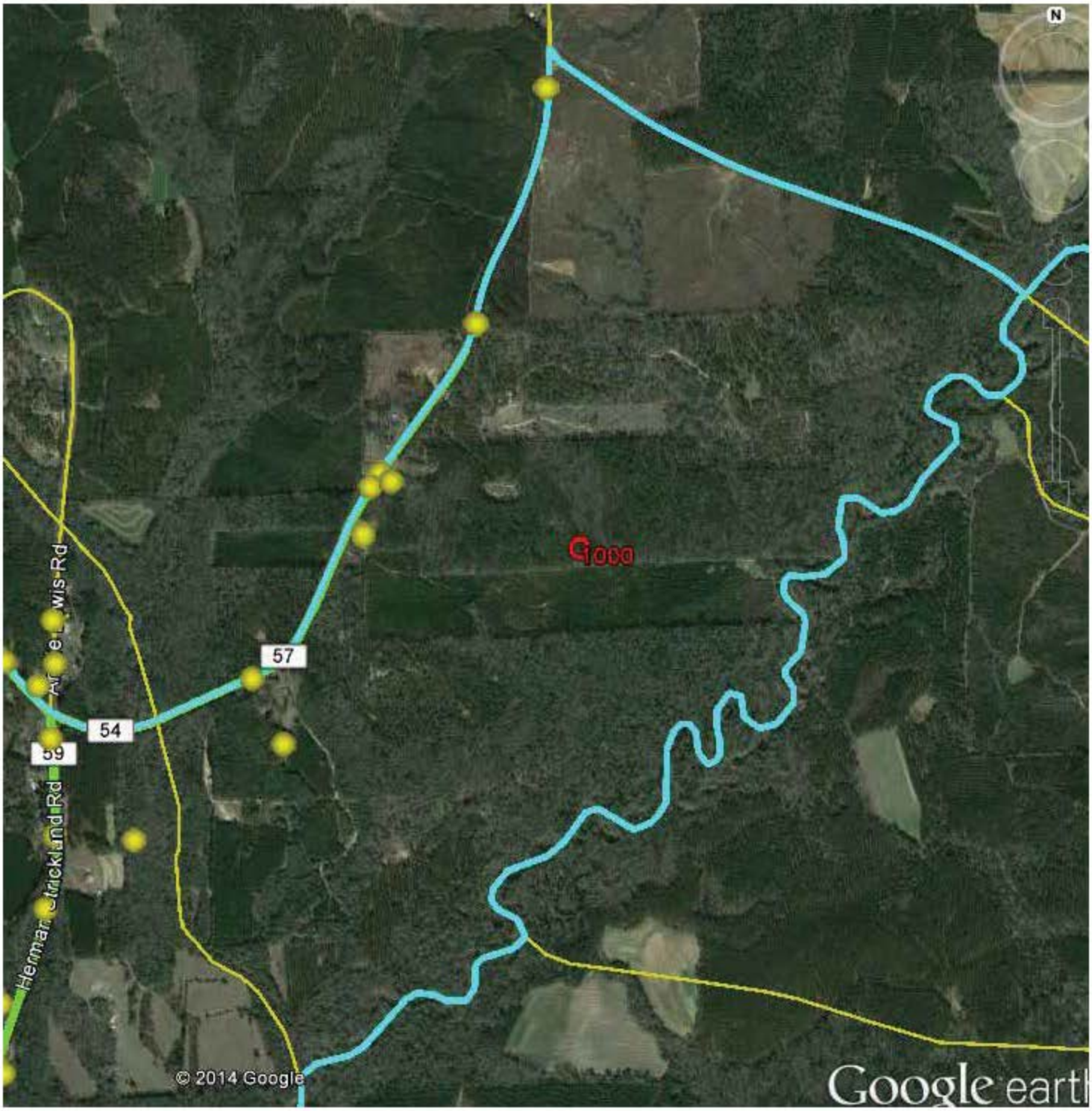

57
54
59
Hermann Strickland Rd
© 2014 Google
Google earth

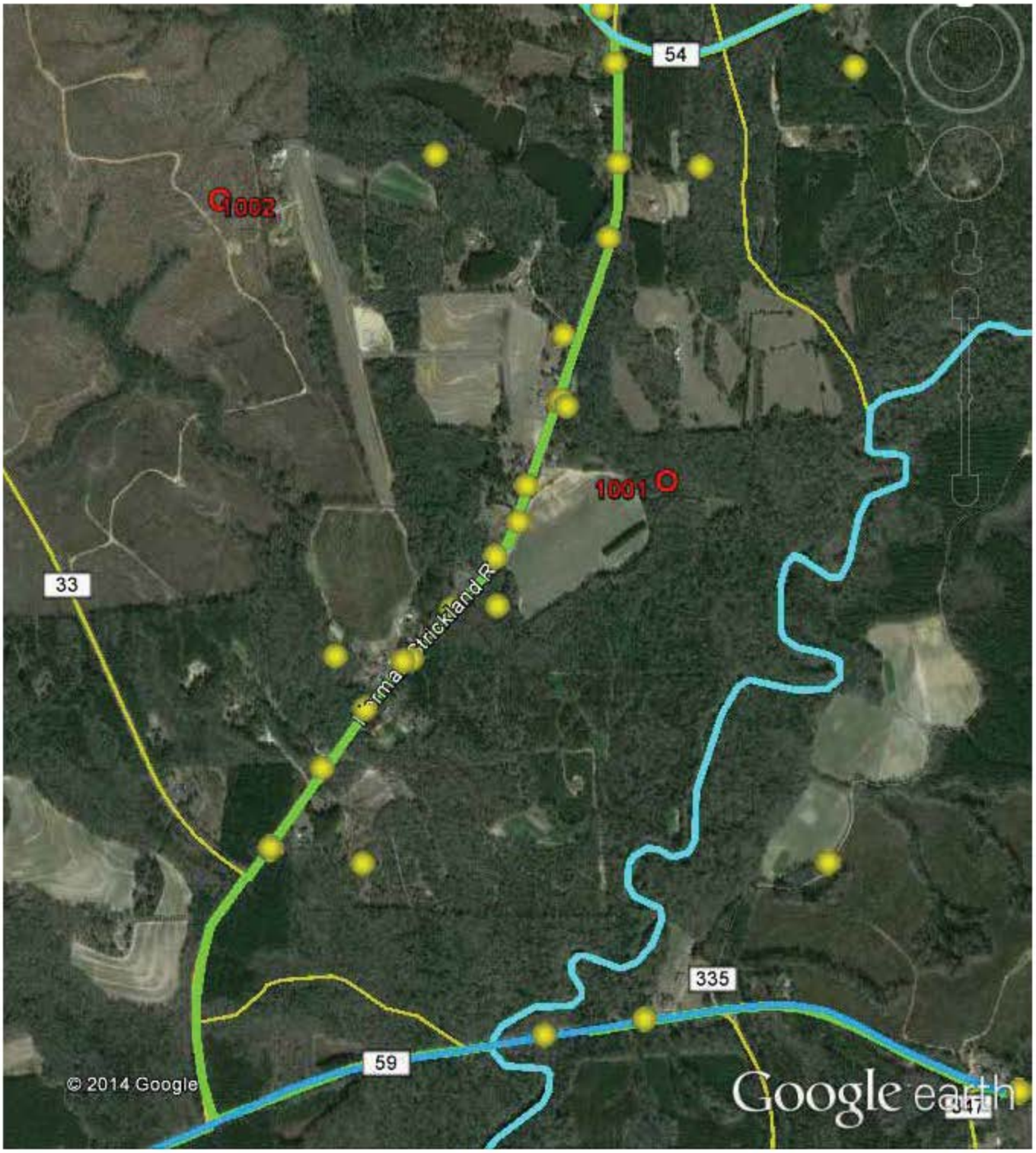
54
1002
1001
33
335
59
© 2014 Google
Google earth

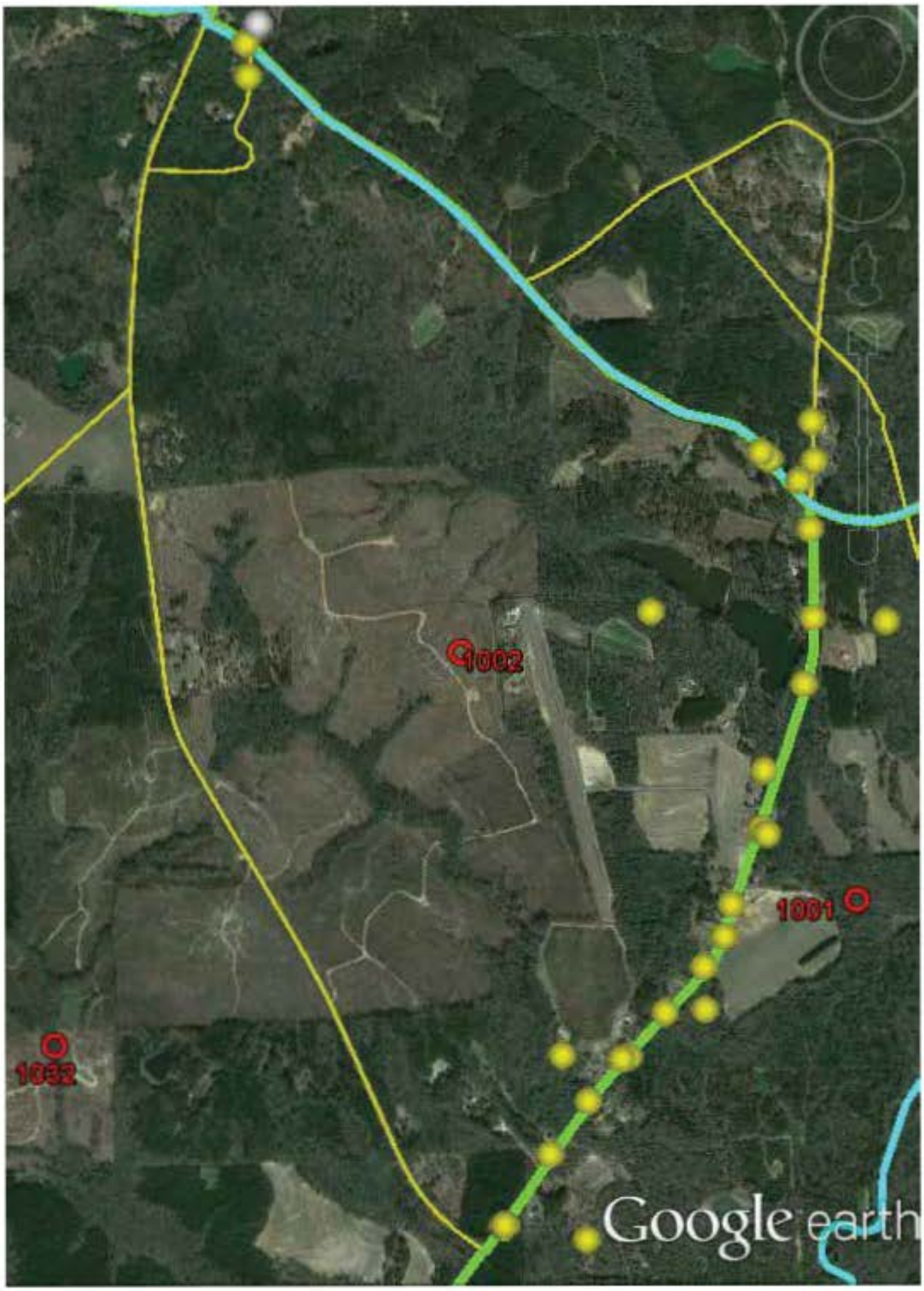
1002
1001
1032
Google earth

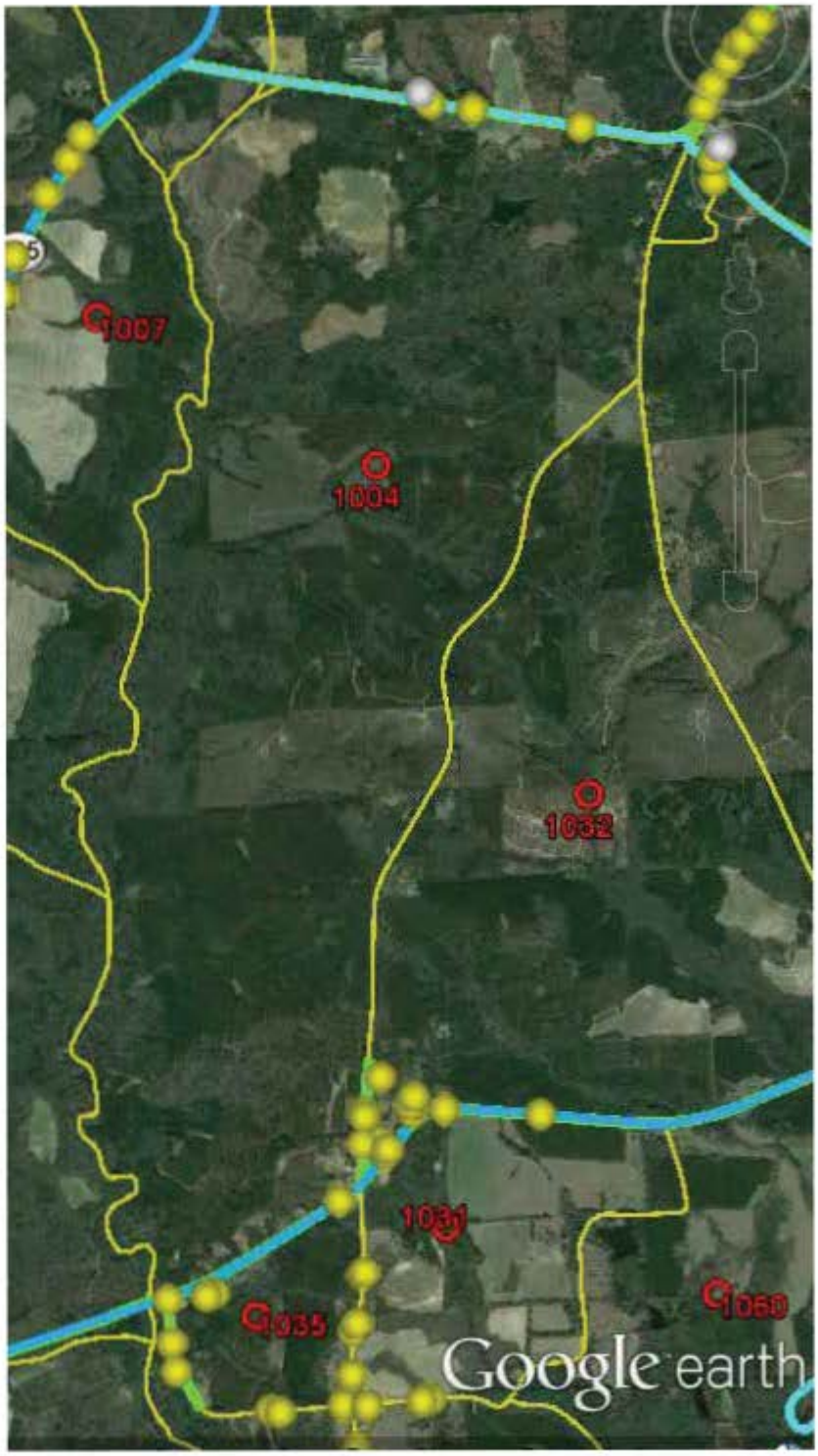
1007
1004
1032
1031
1035
1060
Google earth

Skipperville Rd
007
Google earth

Mose Ware Rd
115
Faust Ave
051
39
1010
105
NF k R
011
Google
Google earth
Johnsons Pond

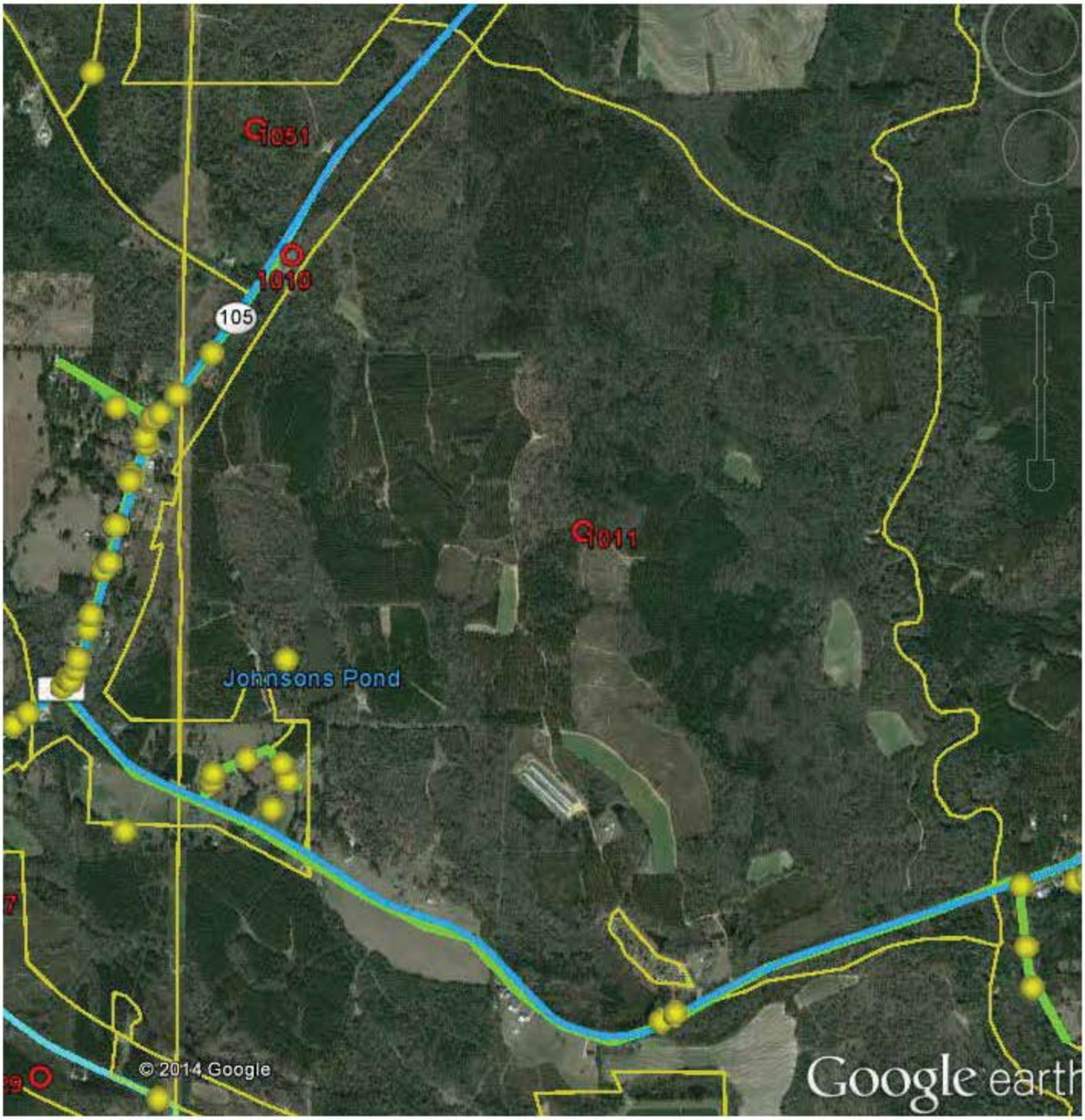
1051
1010
105
1011
Johnsons Pond
© 2014 Google
Google earth

Country C
abson Rd
105
1022
1027
ebridge Ln
Stuart Tarter Rd
36
1029
© 2014 Google
Google earth

36
20
1031
344
© 2014 Google
Google earth

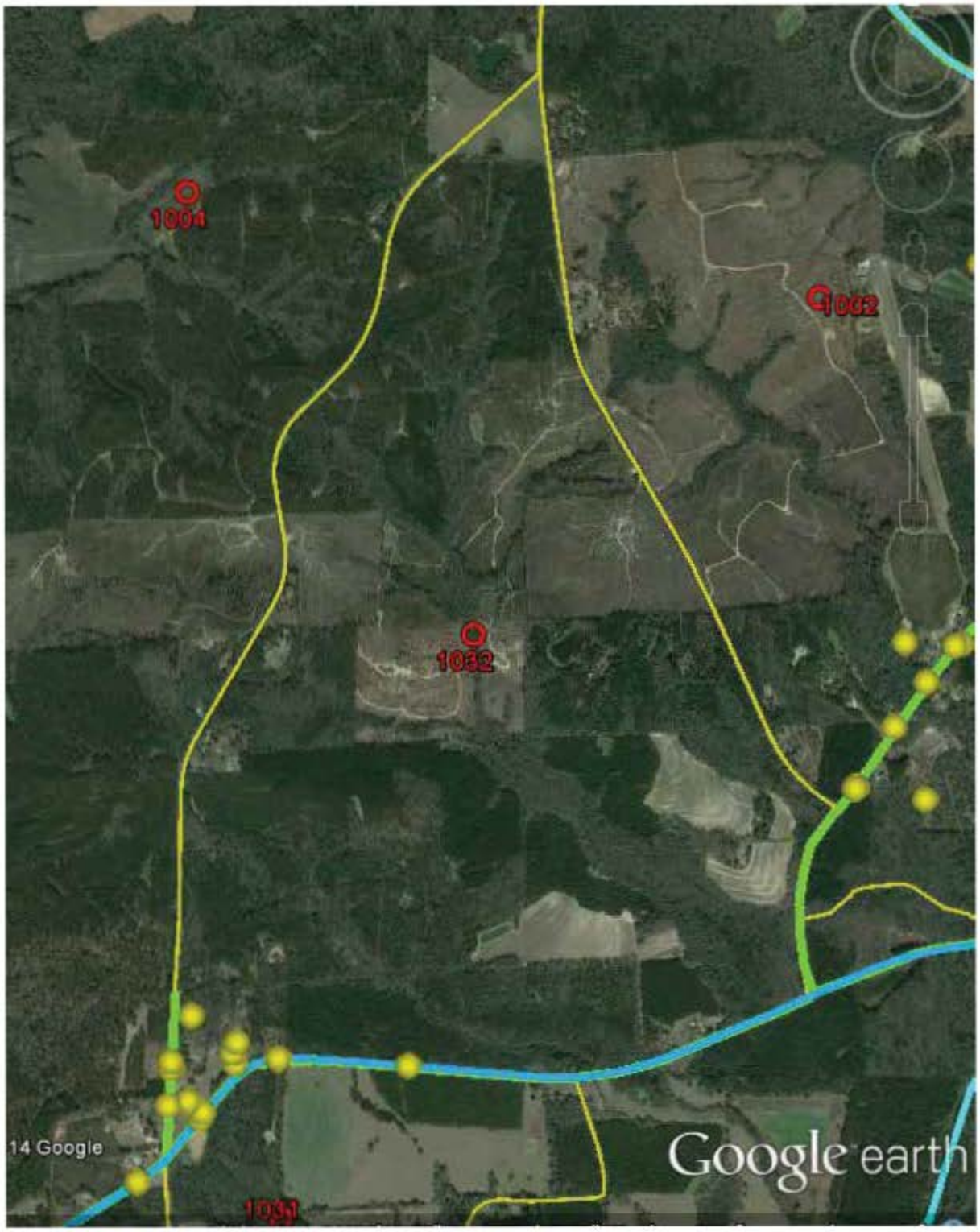
1004
1002
1032
1031
14 Google
Google earth

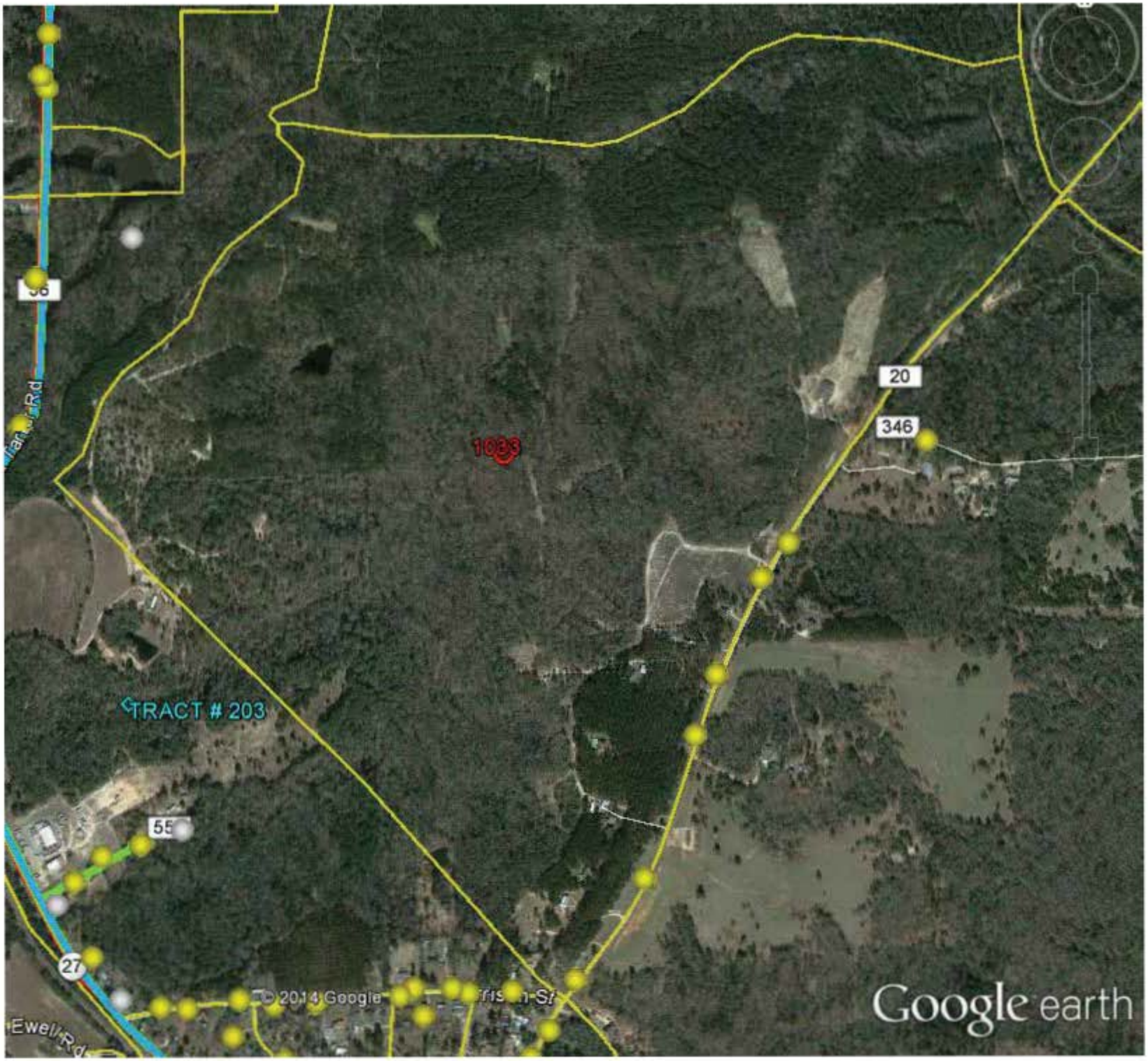
20
346
1033
TRACT # 203
55
27
© 2014 Google
Google earth

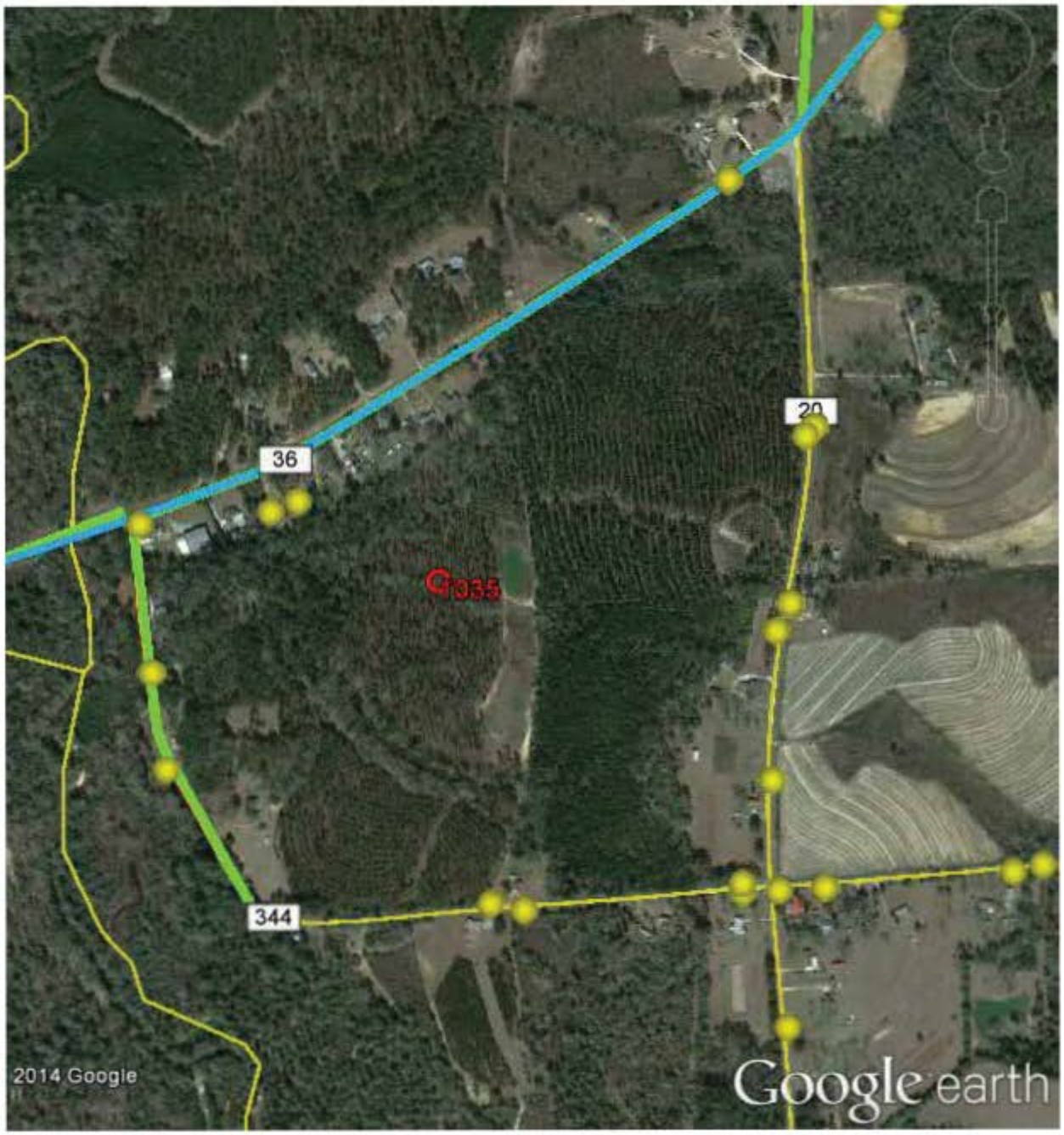
36
20
344
2014 Google
Google earth

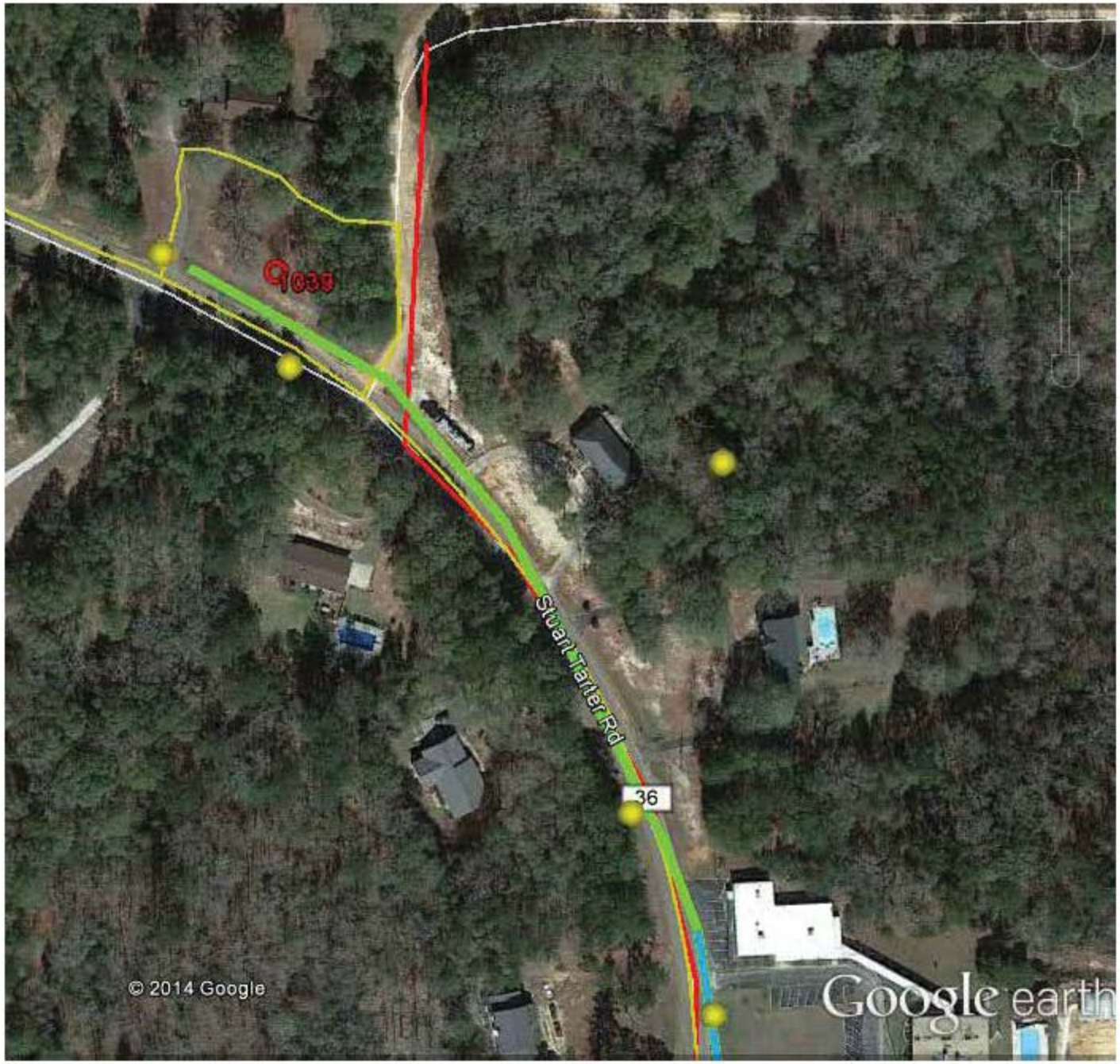
Q038
Stuart Tarter Rd
36
© 2014 Google
Google earth

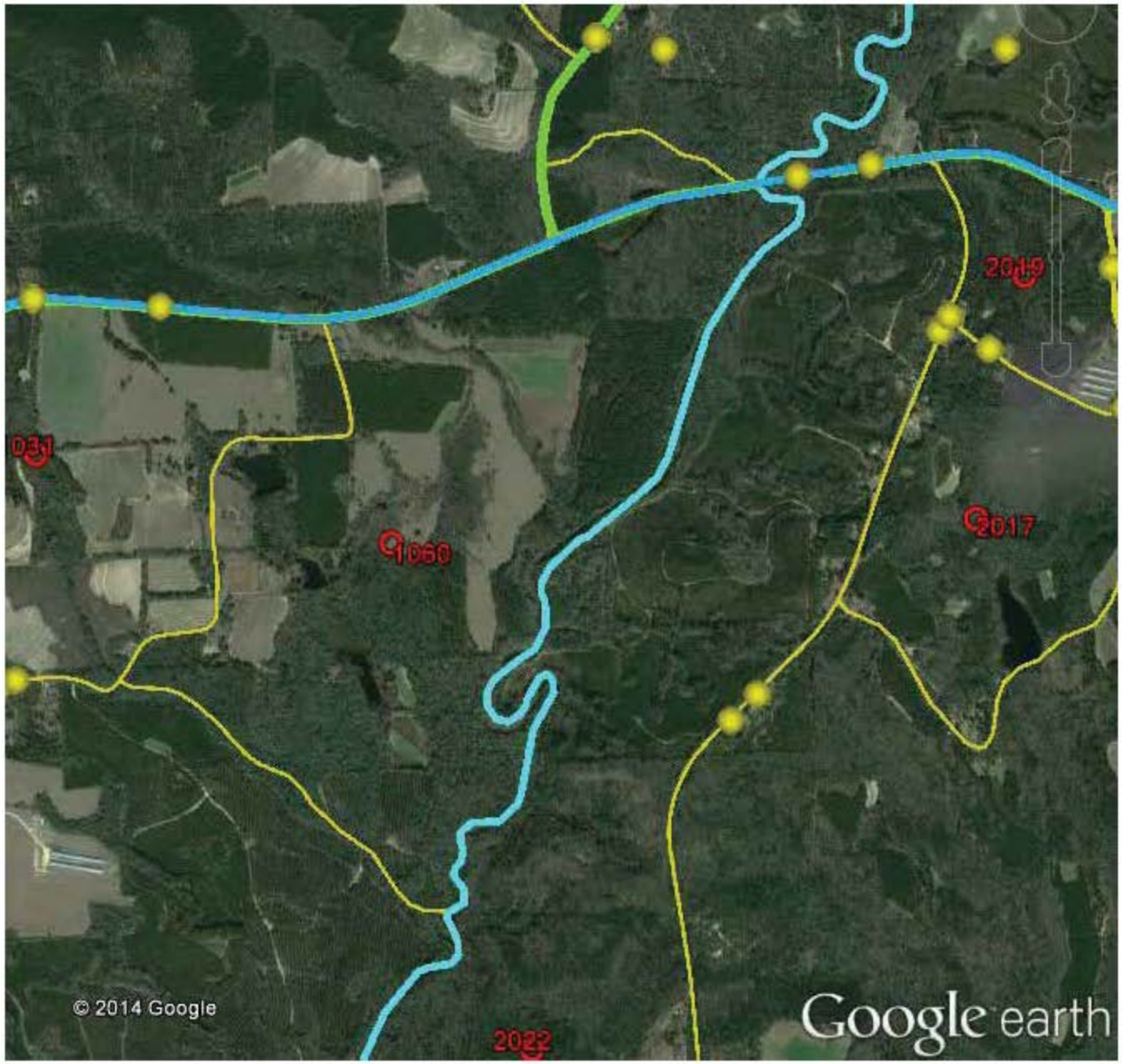
2019
031
1060
2017
© 2014 Google
2022
Google earth

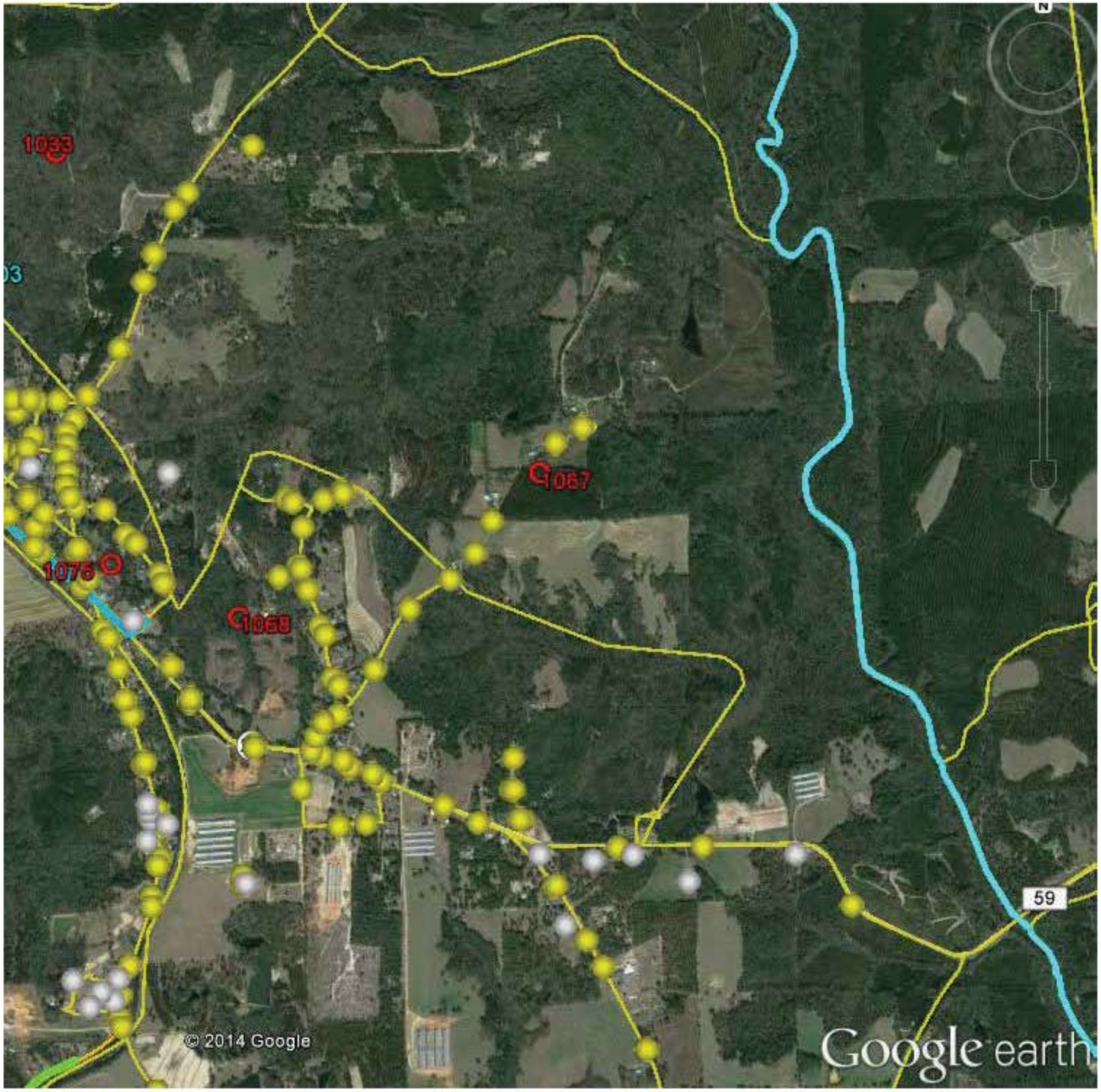
1033
1076
1067
1068
59
© 2014 Google
Google earth

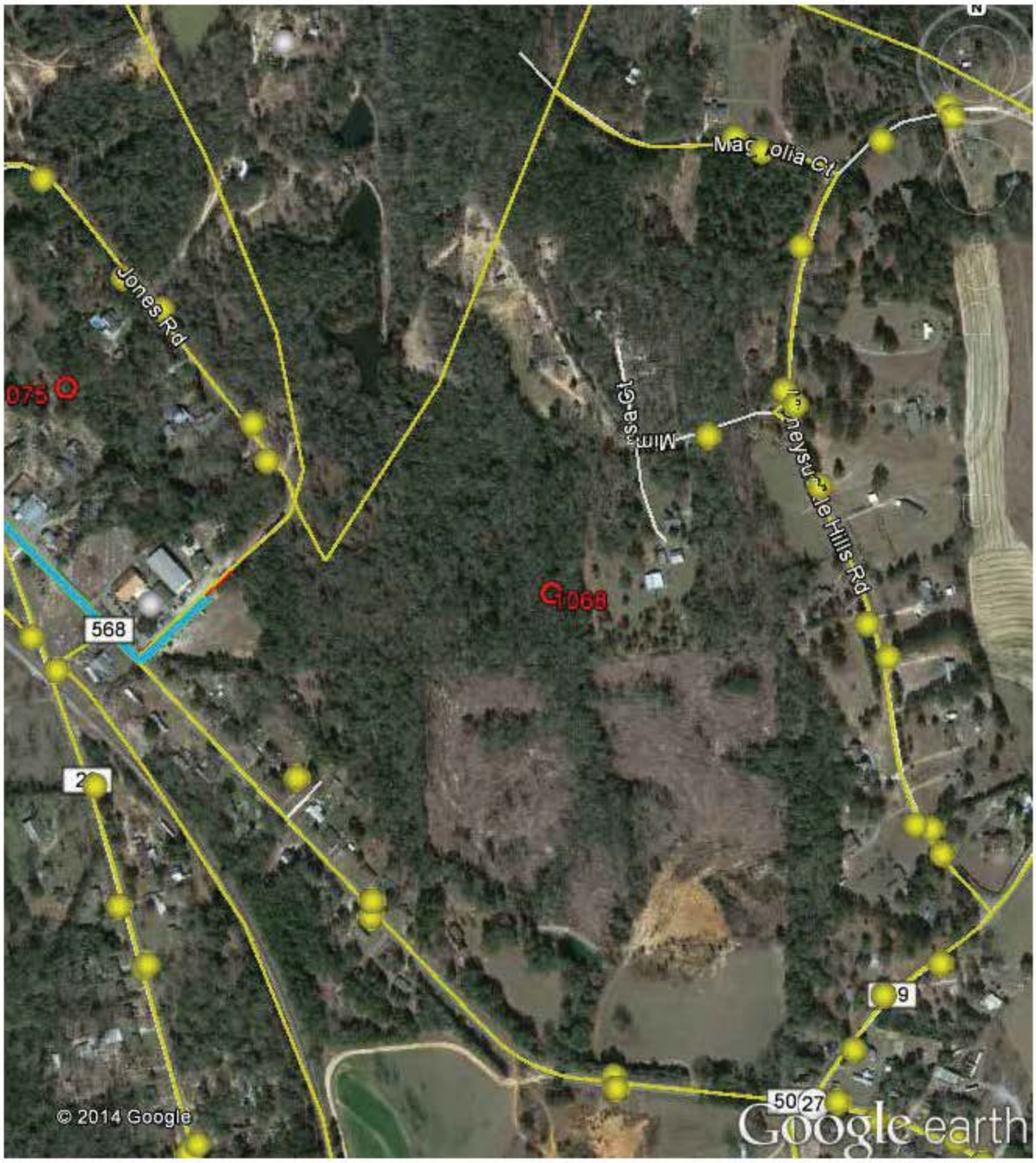
Jones Rd
Magnolia Ct
Mimosa Ct
Honeysuckle Hills Rd
075
1068
568
50
27
© 2014 Google
Google earth

Mary St
Jones Rd
1075
568
Google earth

59
Q001
Q011
Google earth

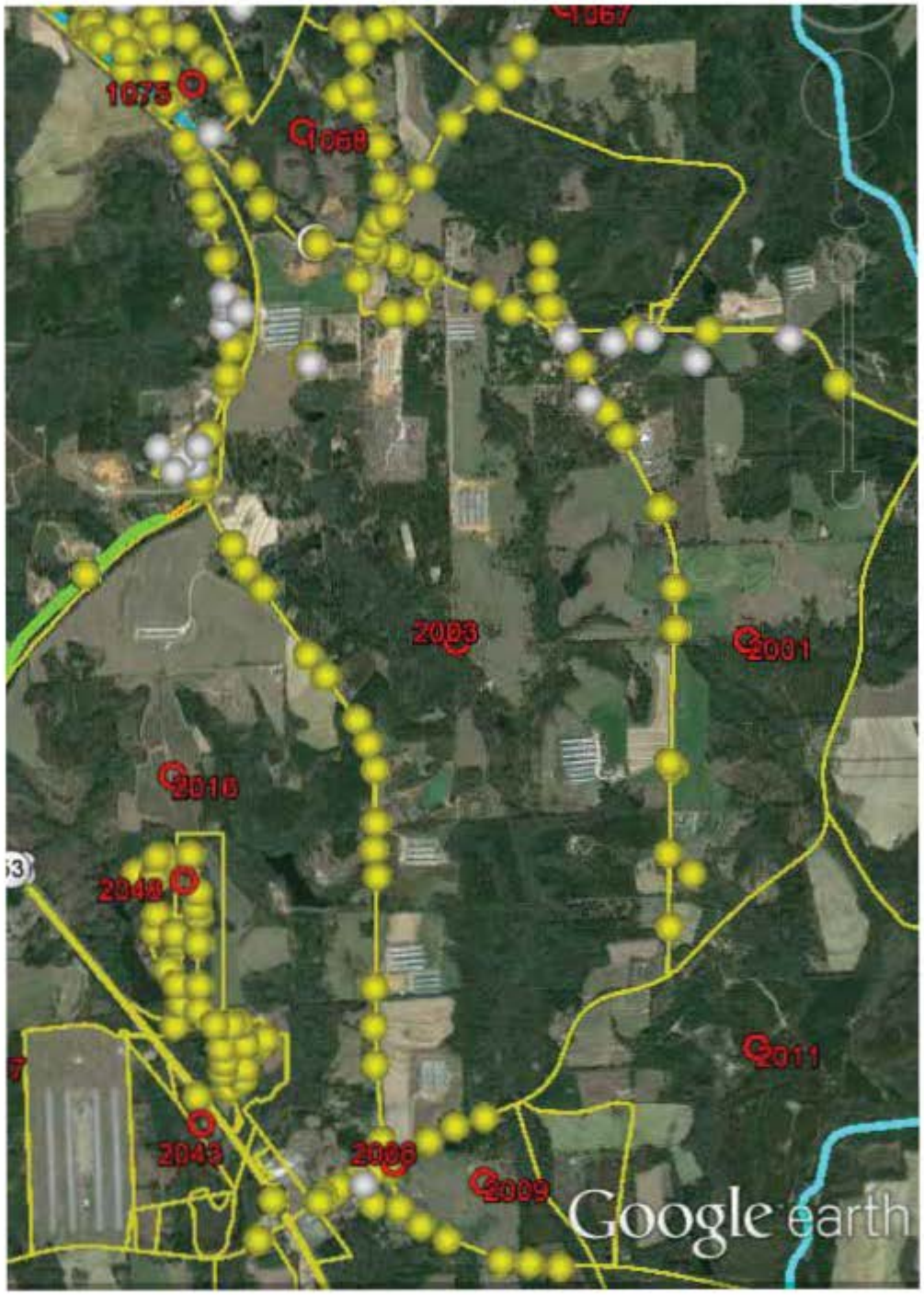
1073
1068
2003
2001
2016
2040
2011
2043
2008
2009
Google earth

Kennedy Ln
2008
2009
Pr-1571
20
Google earth

18
571
2008
2009
20
Google earth

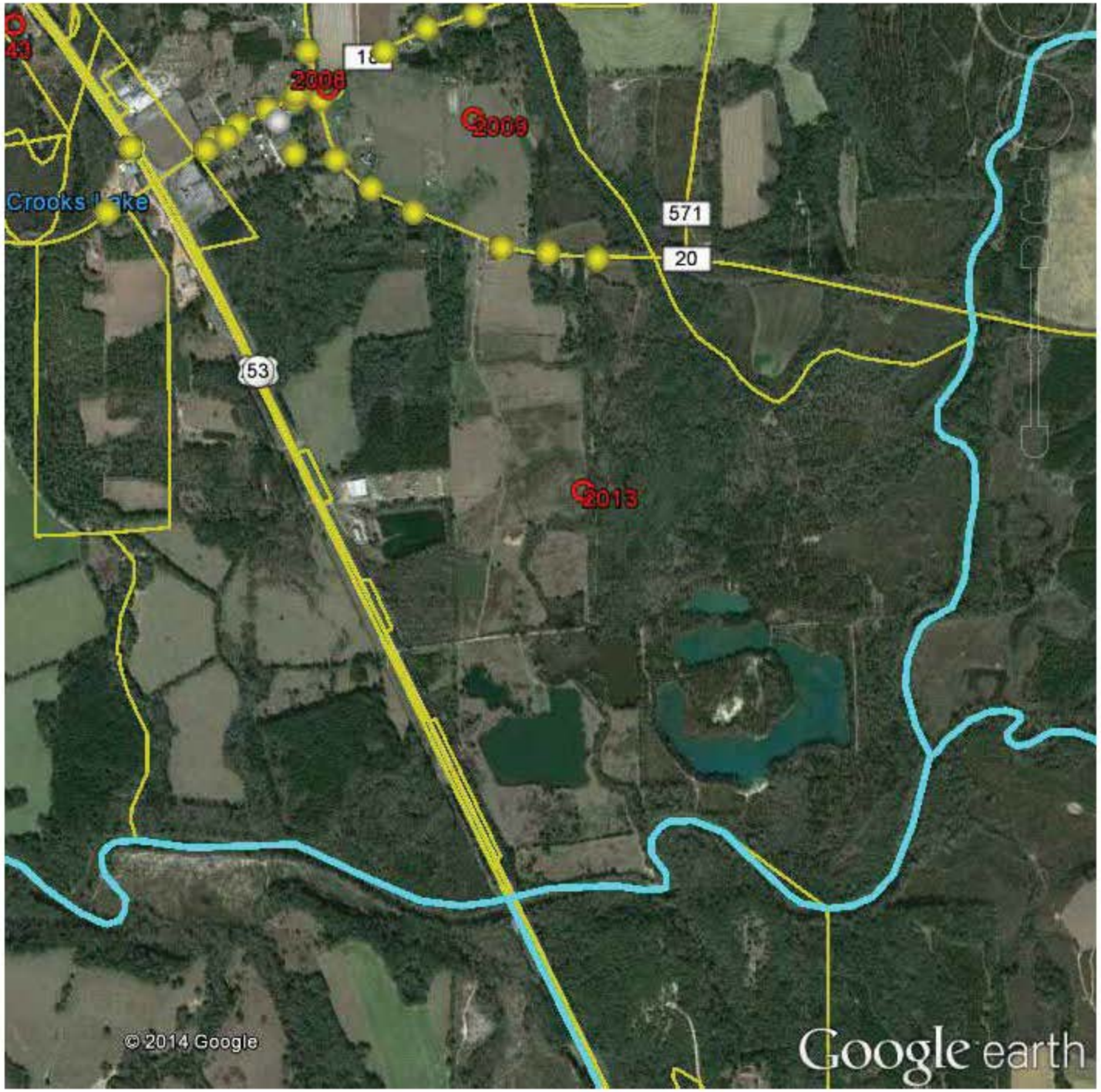
2008
2009
2013
Crooks Lake
571
20
53
© 2014 Google
Google earth

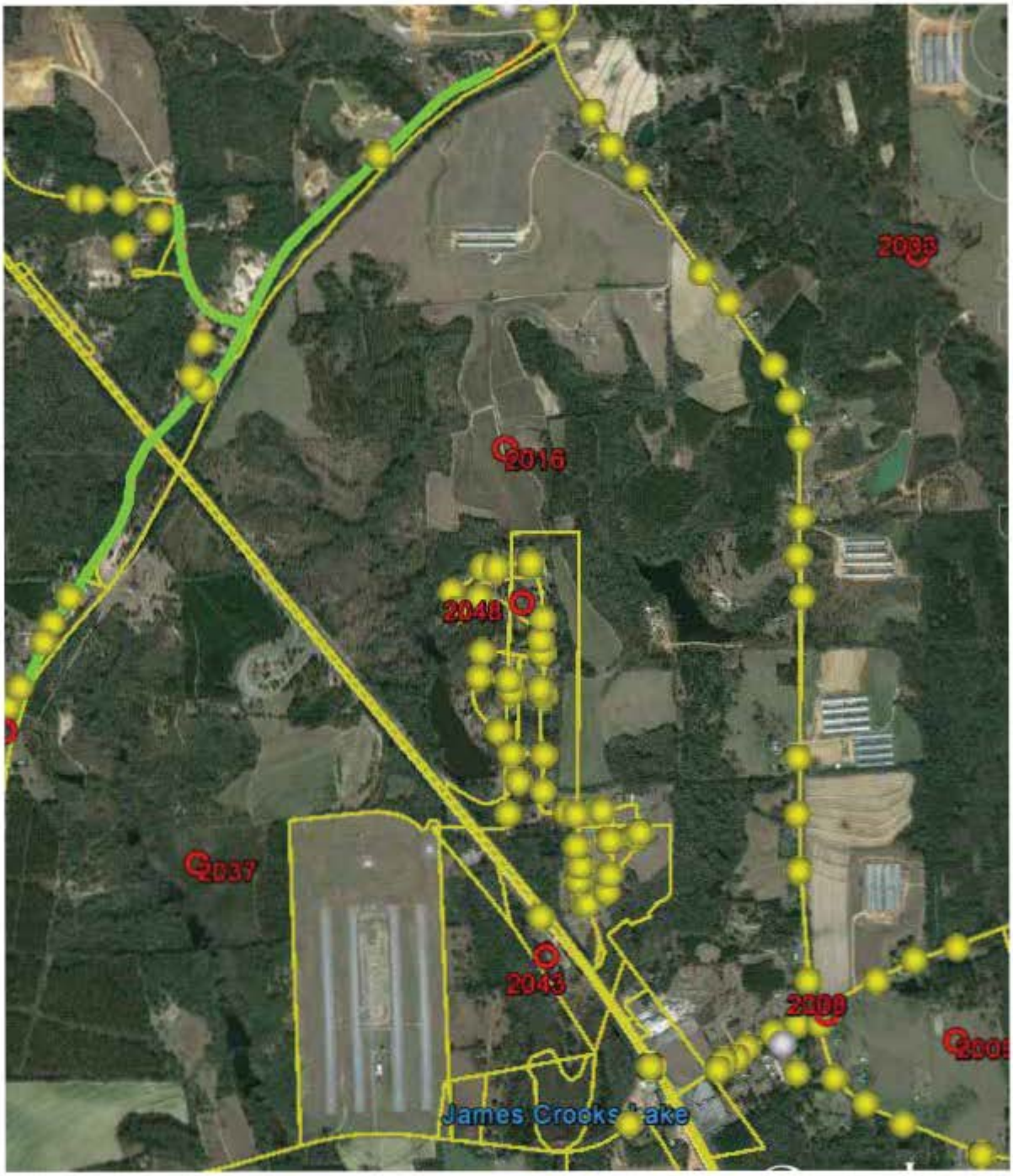
2016
2048
2037
2043
James Crooks Lake

2078
402
123
2035
403
2034
Idlewood Farm Rd
18
Waterford Rd
14 Google
Google eart

N
30
123
2035
402
403
© 2014 Google
Google earth

Pvt Rd 1506
2086
30
2014 Google
Google earth

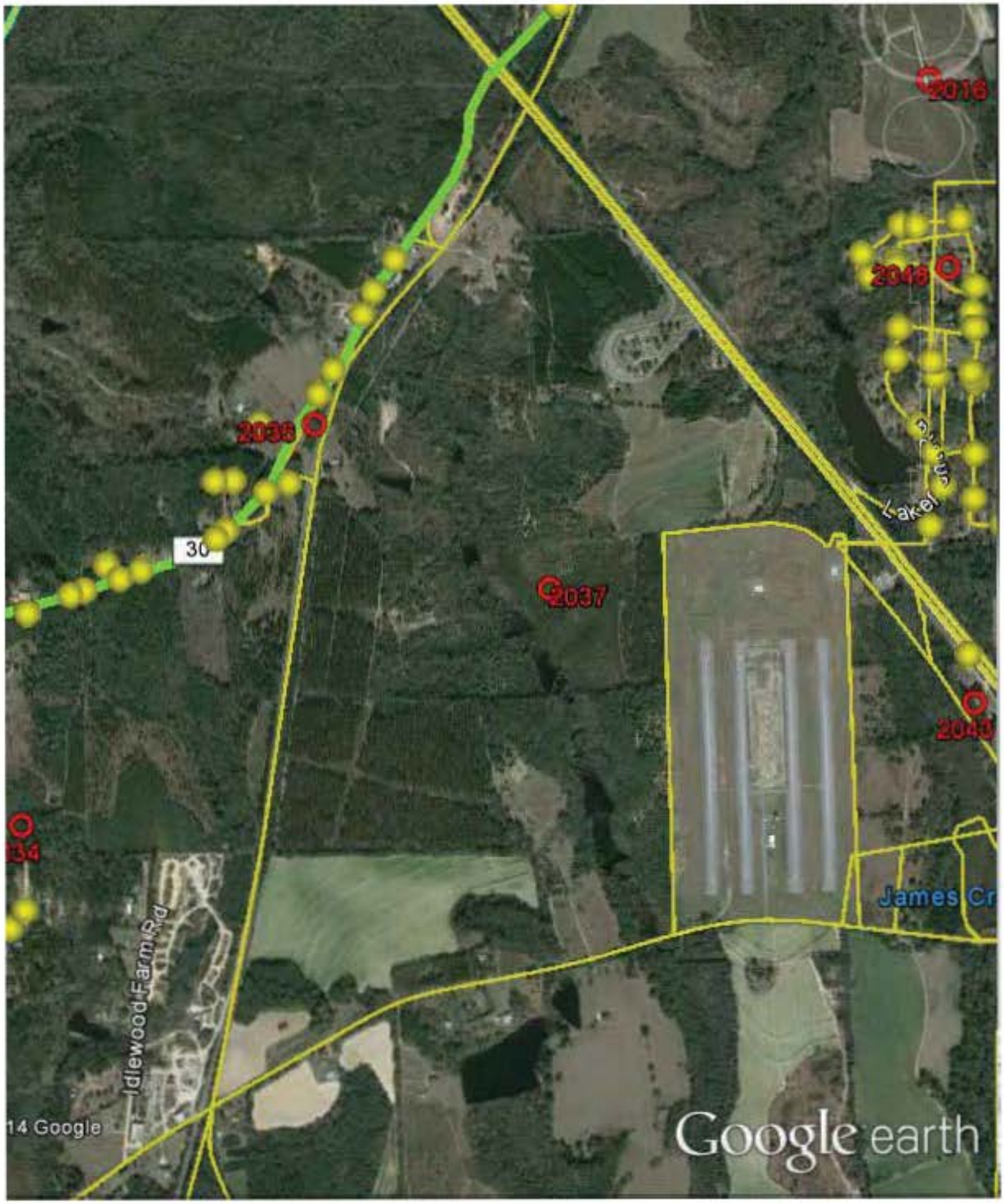
2016
2046
2036
30
2037
2043
34
Lake
James Cr
Idlewood Farm Rd
14 Google
Google earth

Beaver Bend Rd
53
2043
1566
Google earth

Morning Mist Rd
Lone Oak Ln
2048
Lakefront Rd
Google earth

123
2078
402
2035
403
Google earth