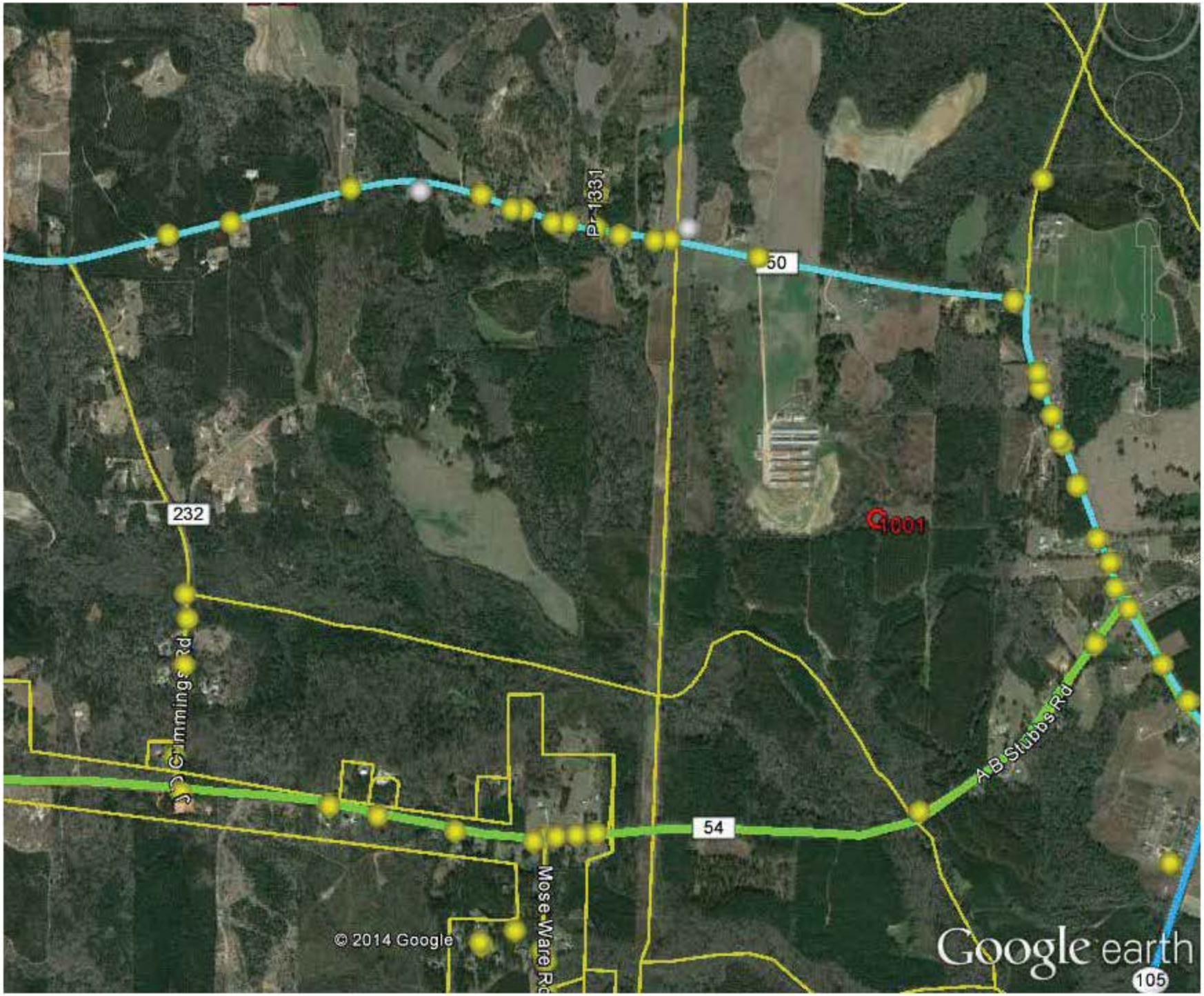
Pr 1331
50
232
1001
J C Cummings Rd
A B Stubbs Rd
54
Mose-Ware Rd
© 2014 Google
Google earth
105

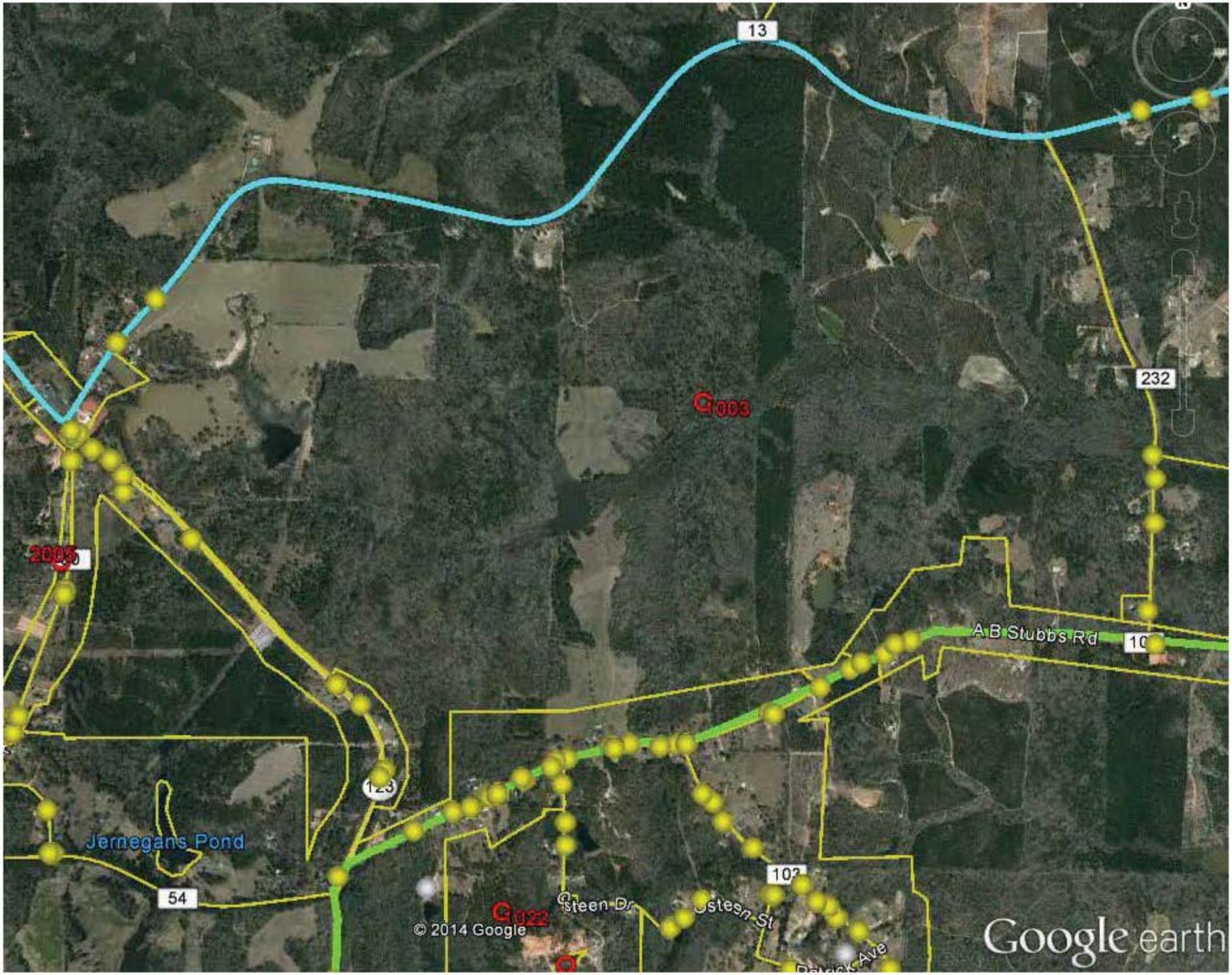
13
232
003
2005
A B Stubbs Rd
123
Jernegans Pond
54
102
022
© 2014 Google
Google earth

1074
1021
Myrtle Dr
Brian Dr
Google earth

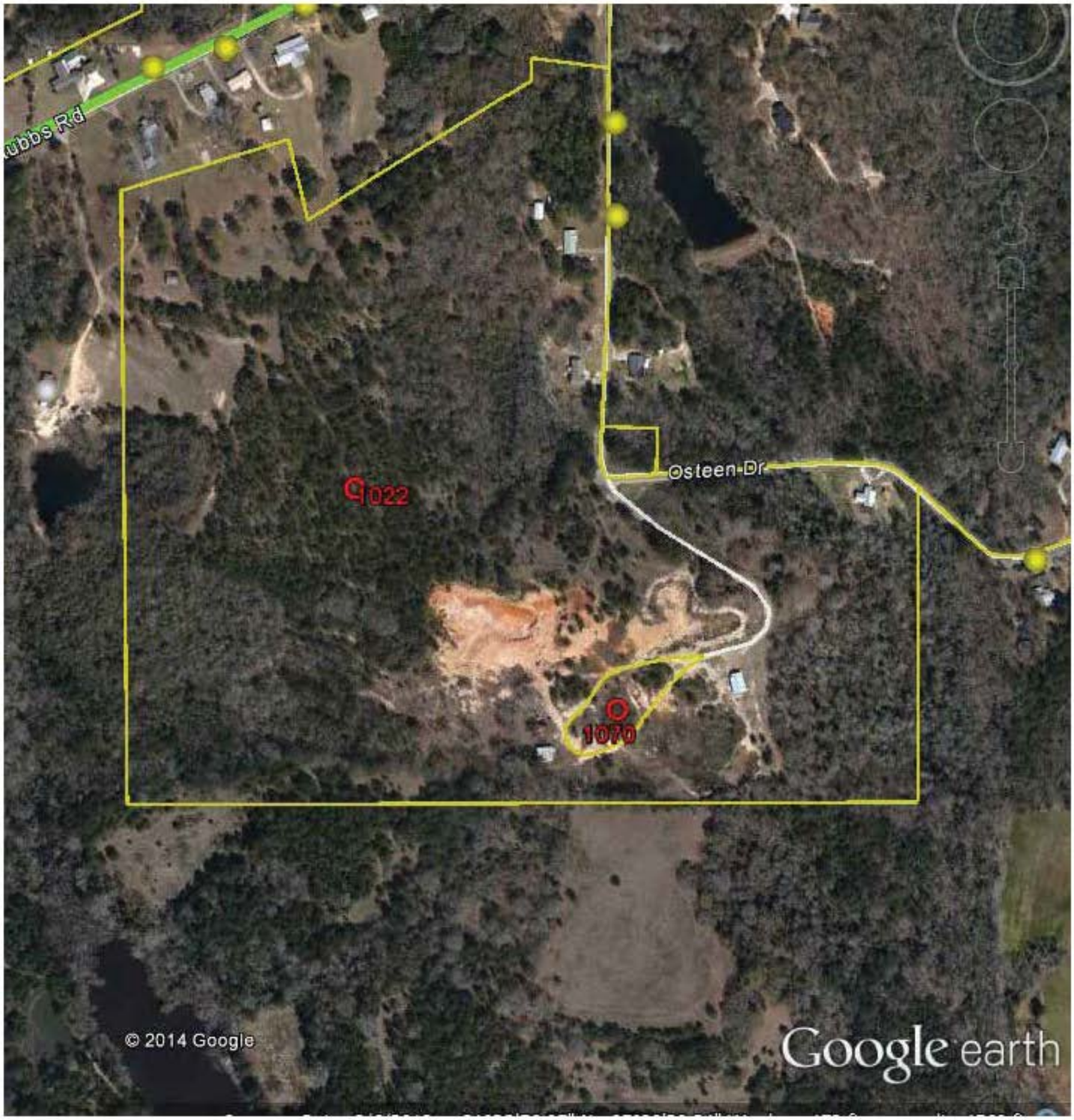
ubbs Rd
Osteen Dr
022
1070
© 2014 Google
Google earth

105
1051
1010
Faust Ave
Skipperville
Google earth

Osteen Dr
1022
1070
Google earth

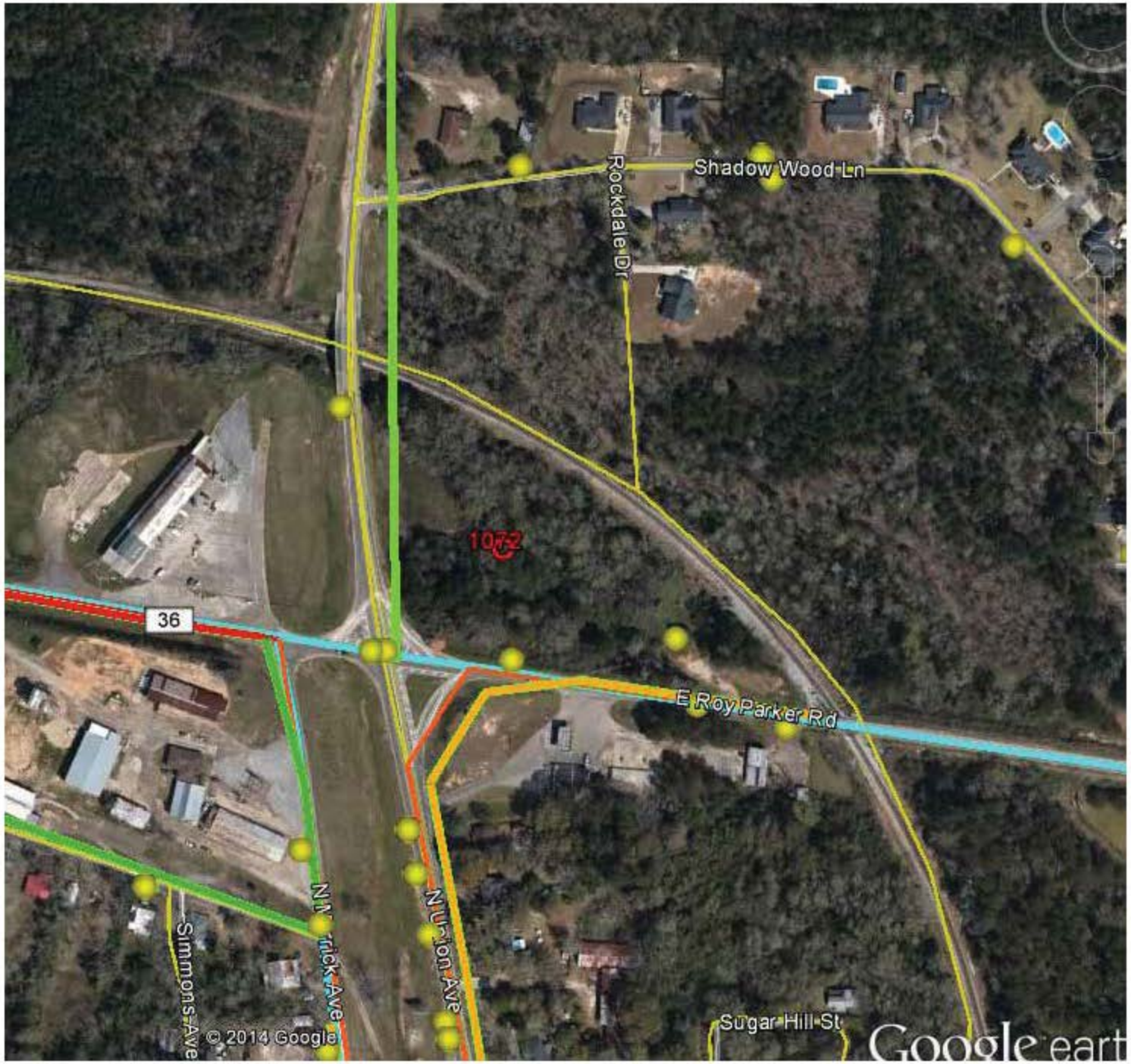
Shadow Wood Ln
Rockdale Dr
1072
36
E Roy Parker Rd
N Union Ave
Simmons Ave
Sugar Hill St
© 2014 Google
Google earth

Dale County P
074
1021
Myrtle Dr
Google earth
Imagery Date: 3/6/2013 31°28'39.53" N 85°38'18.38" W elev 392 ft eye alt 4584 ft

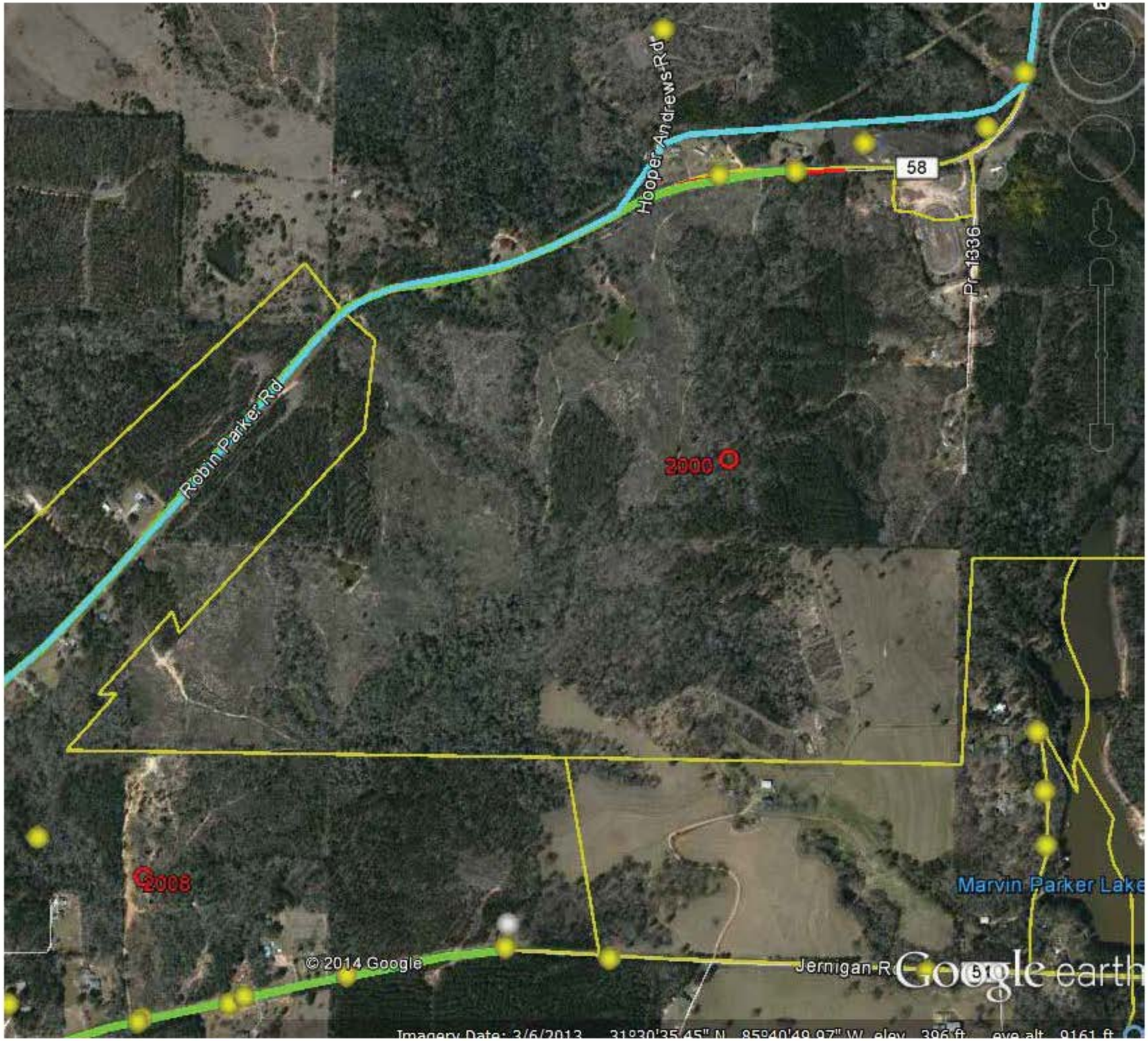
Hooper Andrews Rd
58
Pr 1336
Robin Parker Rd
2000
2008
Marvin Parker Lake
© 2014 Google
Jernigan Rd
510
Google earth
Imagery Date: 3/6/2013 31°30'35.45" N 85°40'49.97" W elev 396 ft eye alt 9161 ft

N Union Ave
123
2005
Hawridg Rd
©2014 Google
Google earth

Robin Parker Rd
58
2006
2008
Black Forest Dr
Jernigan Rd
© 2014 Google
Google earth

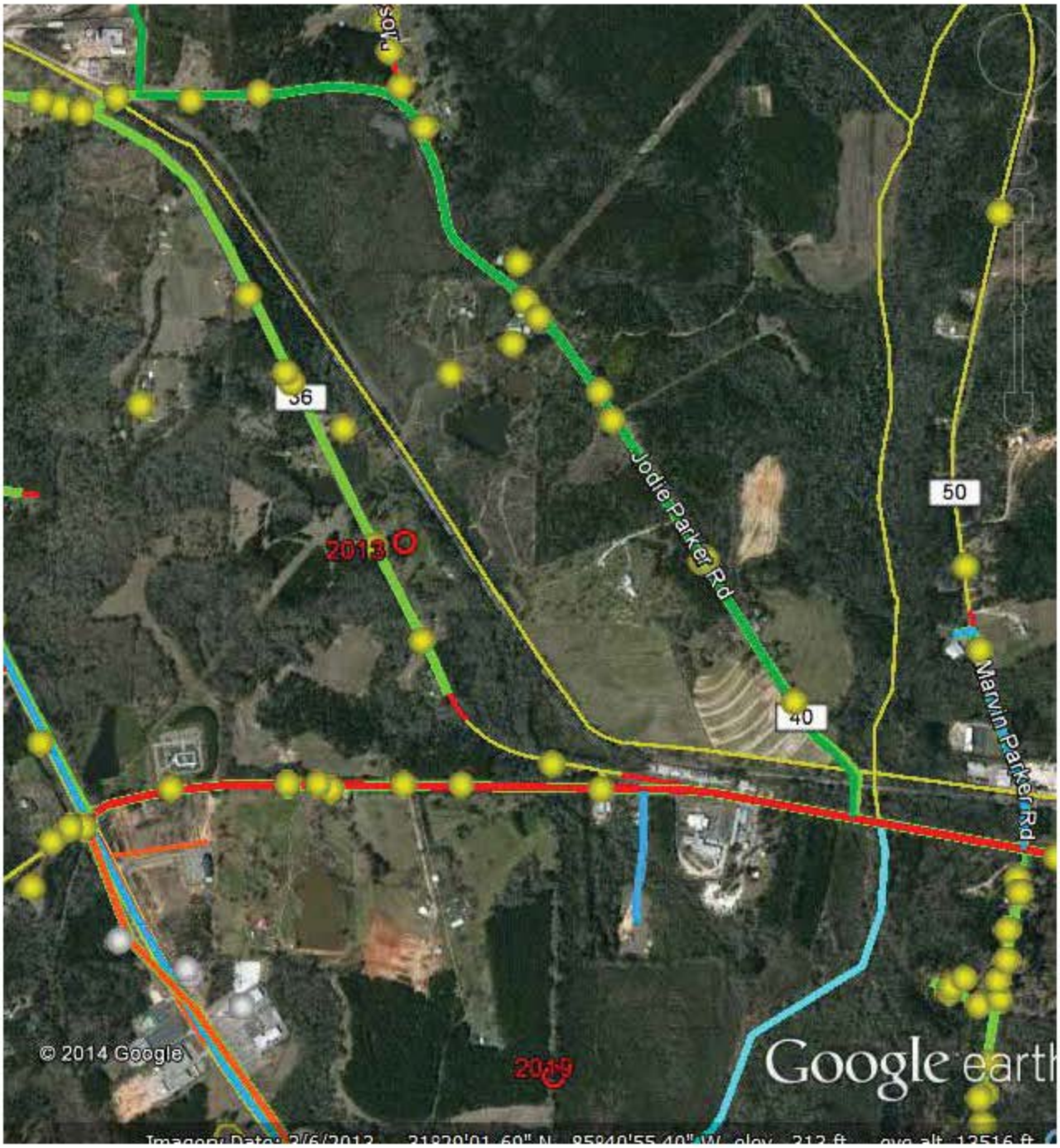
56
Jodie Parker Rd
50
2013
40
Marvin Parker Rd
© 2014 Google
2009
Google earth

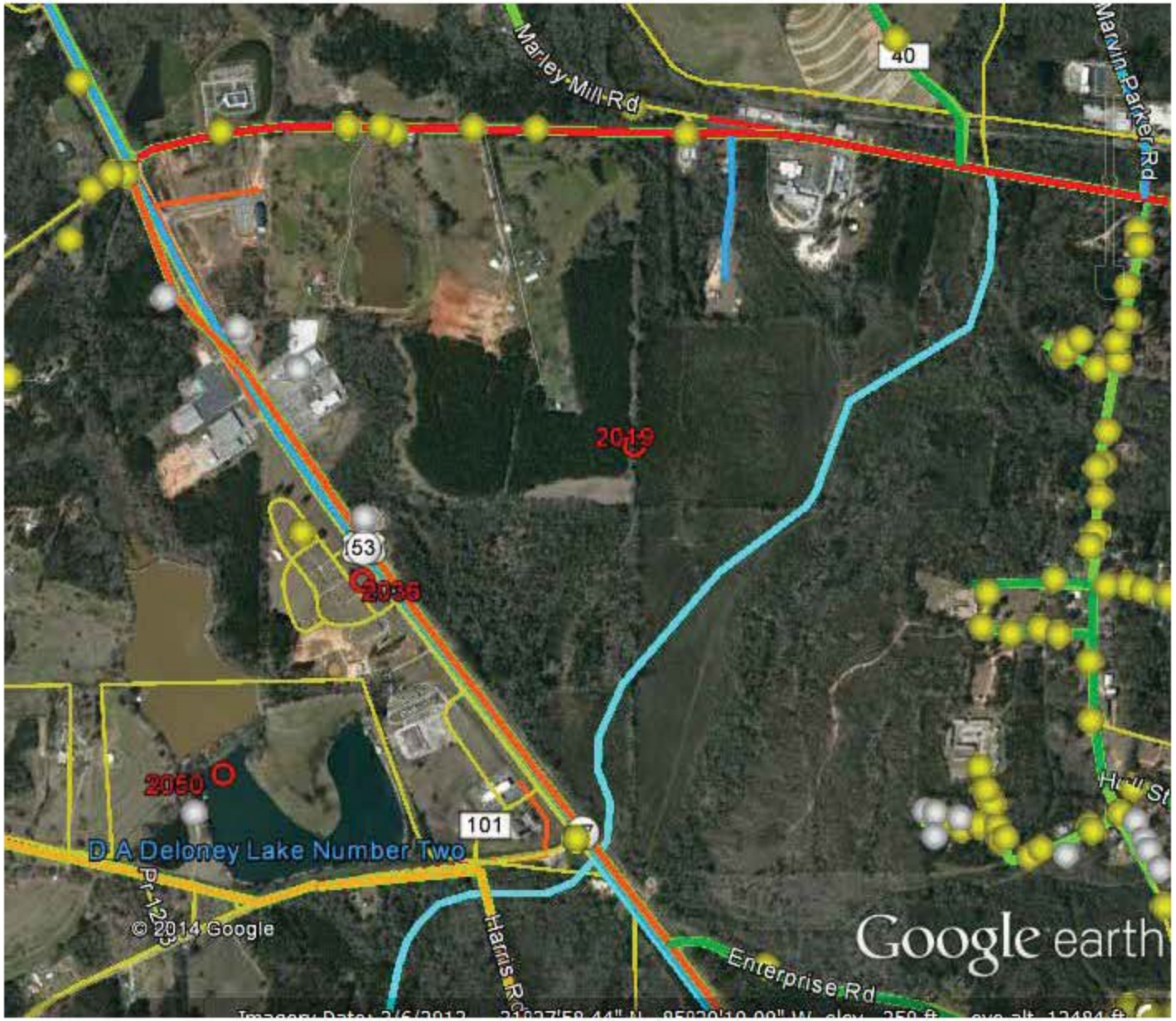
Marley Mill Rd
40
Marvin Parker Rd
2019
53
2036
2060
101
D A Deloney Lake Number Two
Pr 1223
© 2014 Google
Harris Rd
Enterprise Rd
Google earth

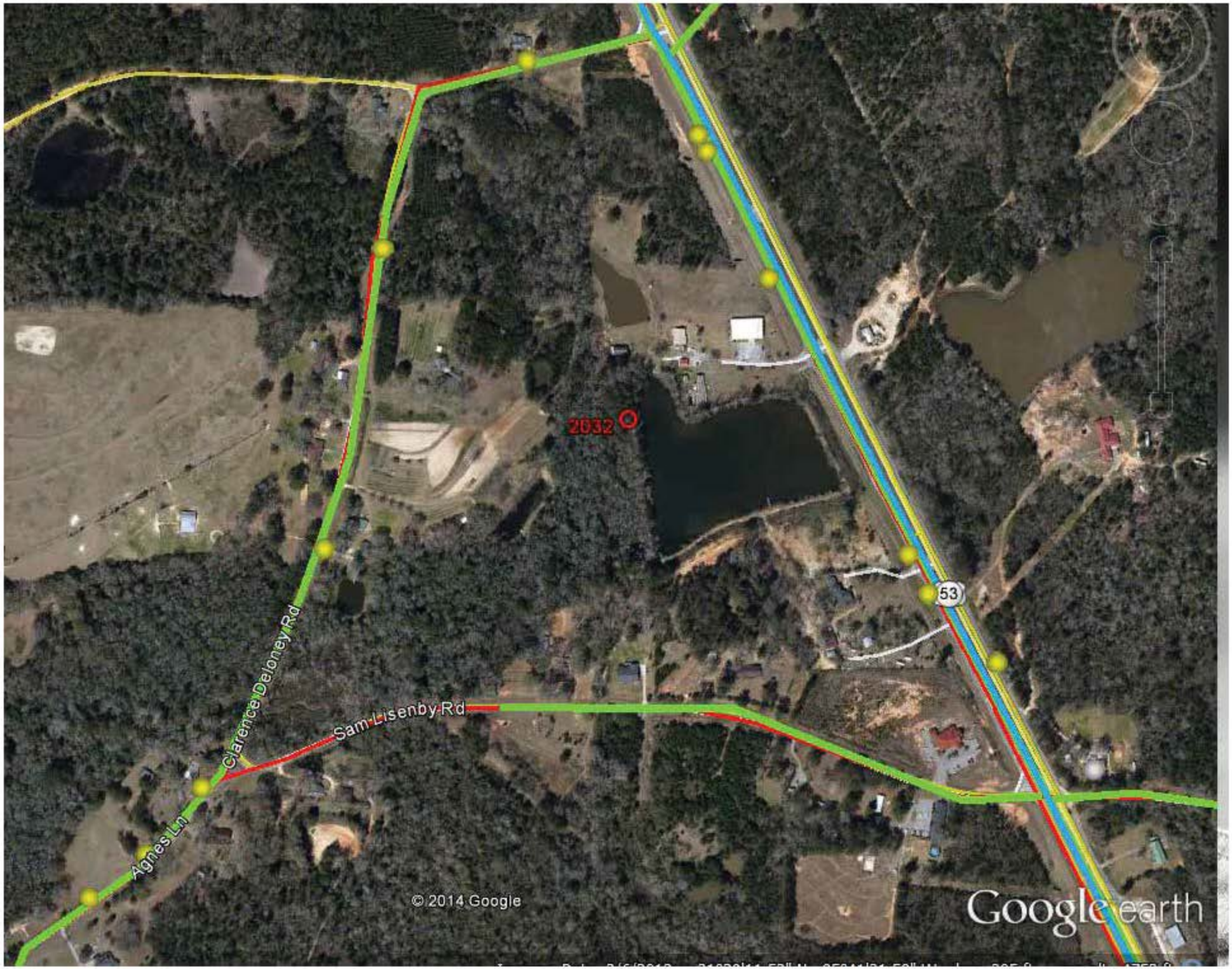
2032
53
Clarence Deloney Rd
Sam Lisenby Rd
Agnes Ln
© 2014 Google
Google earth

G035
53
© 2014 Google
Google earth

2036
53
2050
D A Deloney Lake Number Two
Will McSwain Rd
21
Pr 1203
Pr 1201
Rebecca Ln
27
© 2014 Google
Google earth