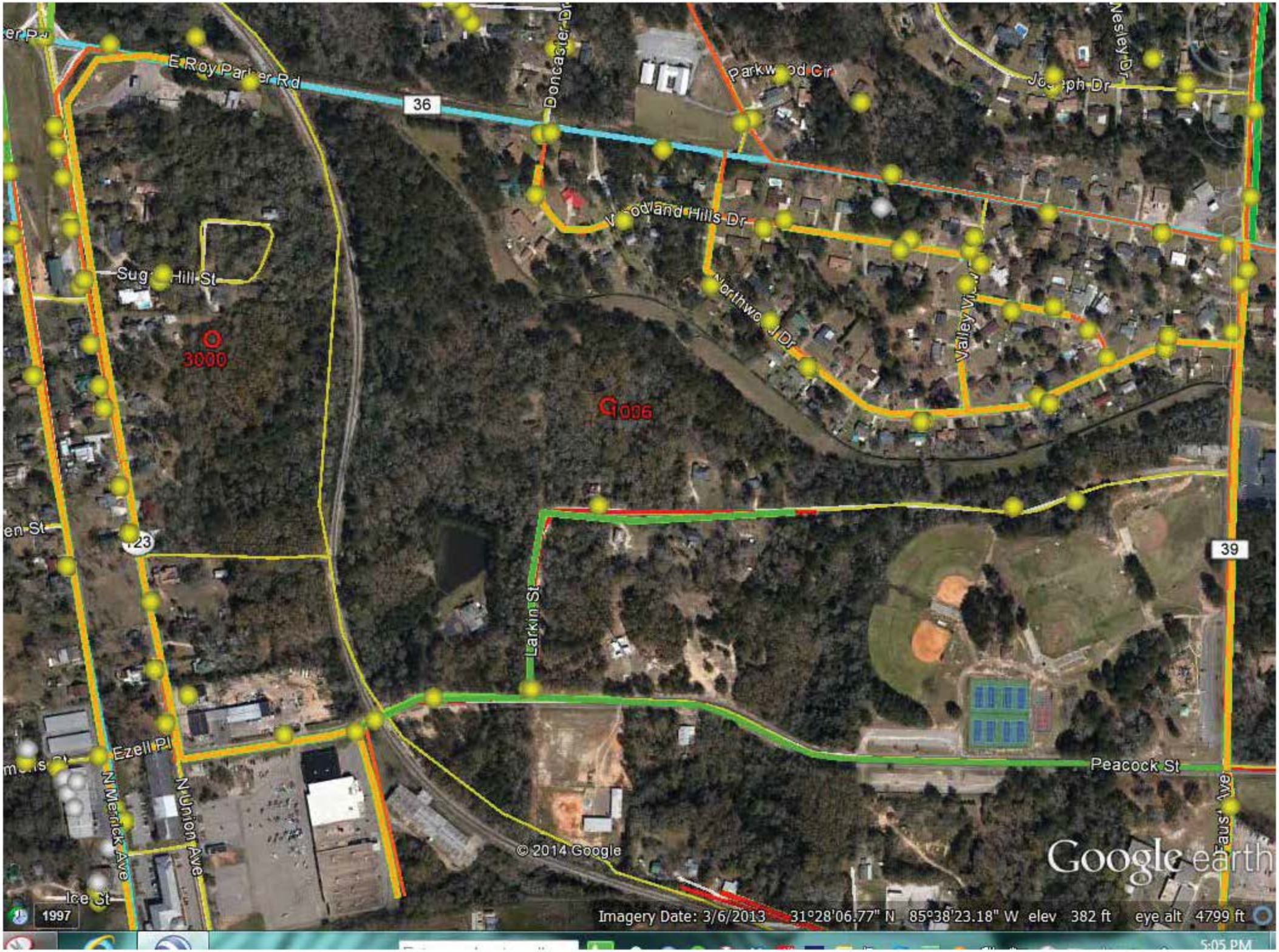
E Roy Parker Rd
36
Doncaster Dr
Parkwood Cir
Joseph Dr
Wesley Dr
Woodland Hills Dr
Northwood Dr
Valley View
Sugar Hill St
3000
G006
Larkin St
39
Peacock St
Ezell Pl
N Merrick Ave
N Union Ave
Ice St
© 2014 Google
Google earth
1997
Imagery Date: 3/6/2013 31°28'06.77" N 85°38'23.18" W elev 382 ft eye alt 4799 ft
5:05 PM

1016
39
Depot Ave
E Broad St
27
Jones St
105
Carroll Ave
Depot Ln
Gilman Pl
© 2014 Google
Google earth
Tour Guide
1997
Imagery Date: 3/6/2013 31°27'40.05" N 85°38'04.92" W elev 411 ft eye alt 2586 ft

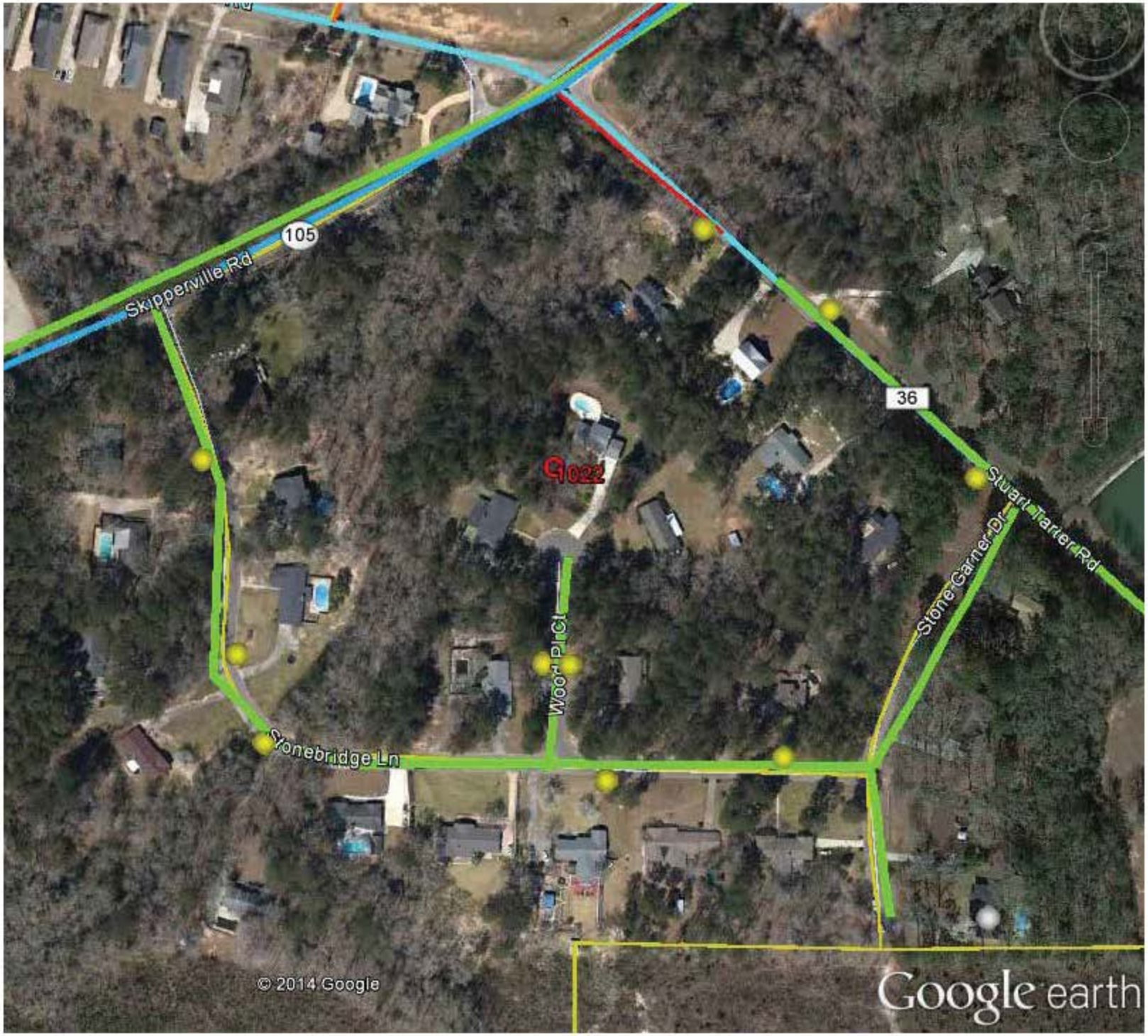
105
Skipperville Rd
36
Stuart Tarter Rd
Stone Garner Dr
Wood Pl Cl
Stonebridge Ln
© 2014 Google
Google earth

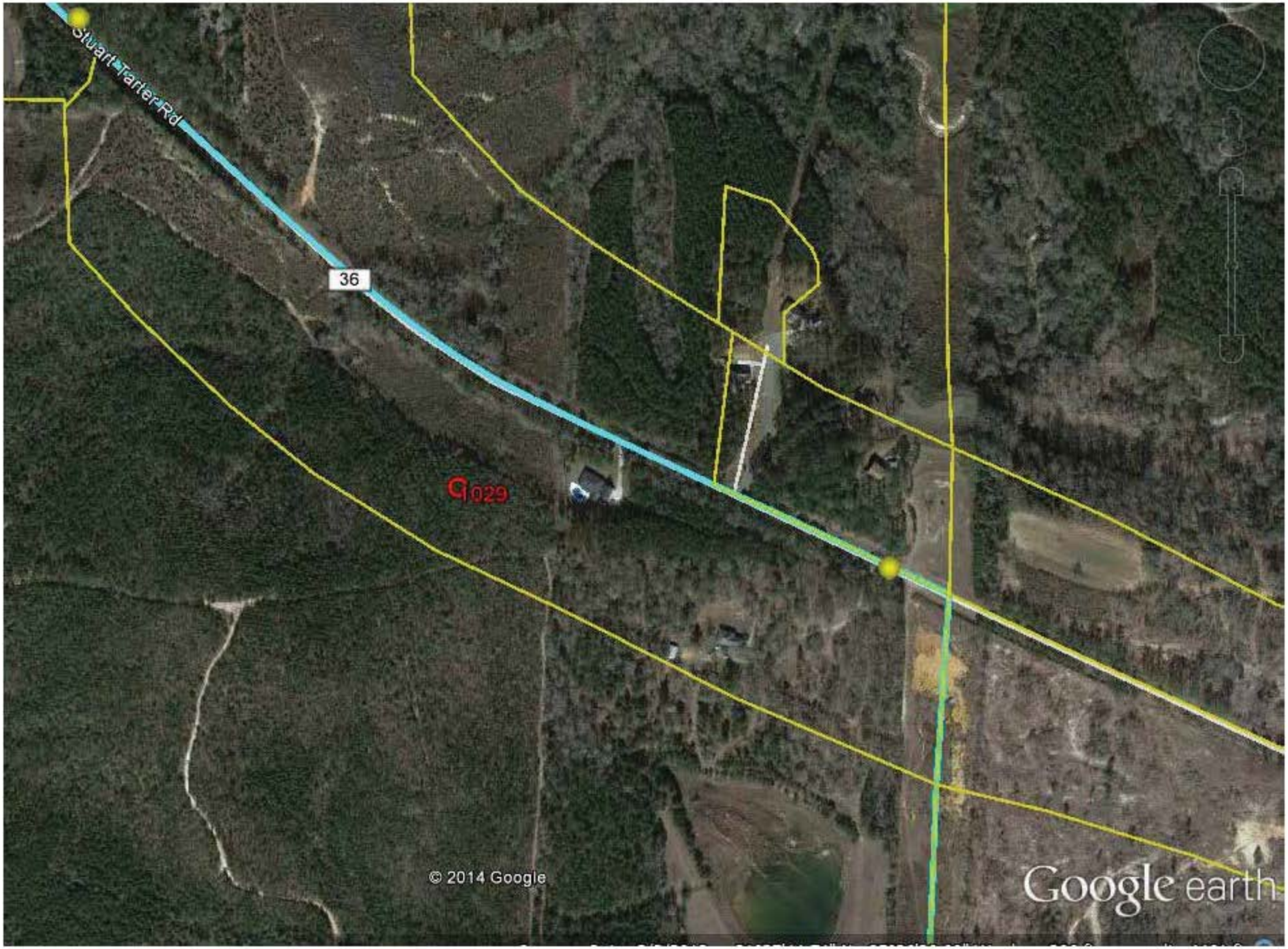
Stuart Tarter Rd
36
029
© 2014 Google
Google earth

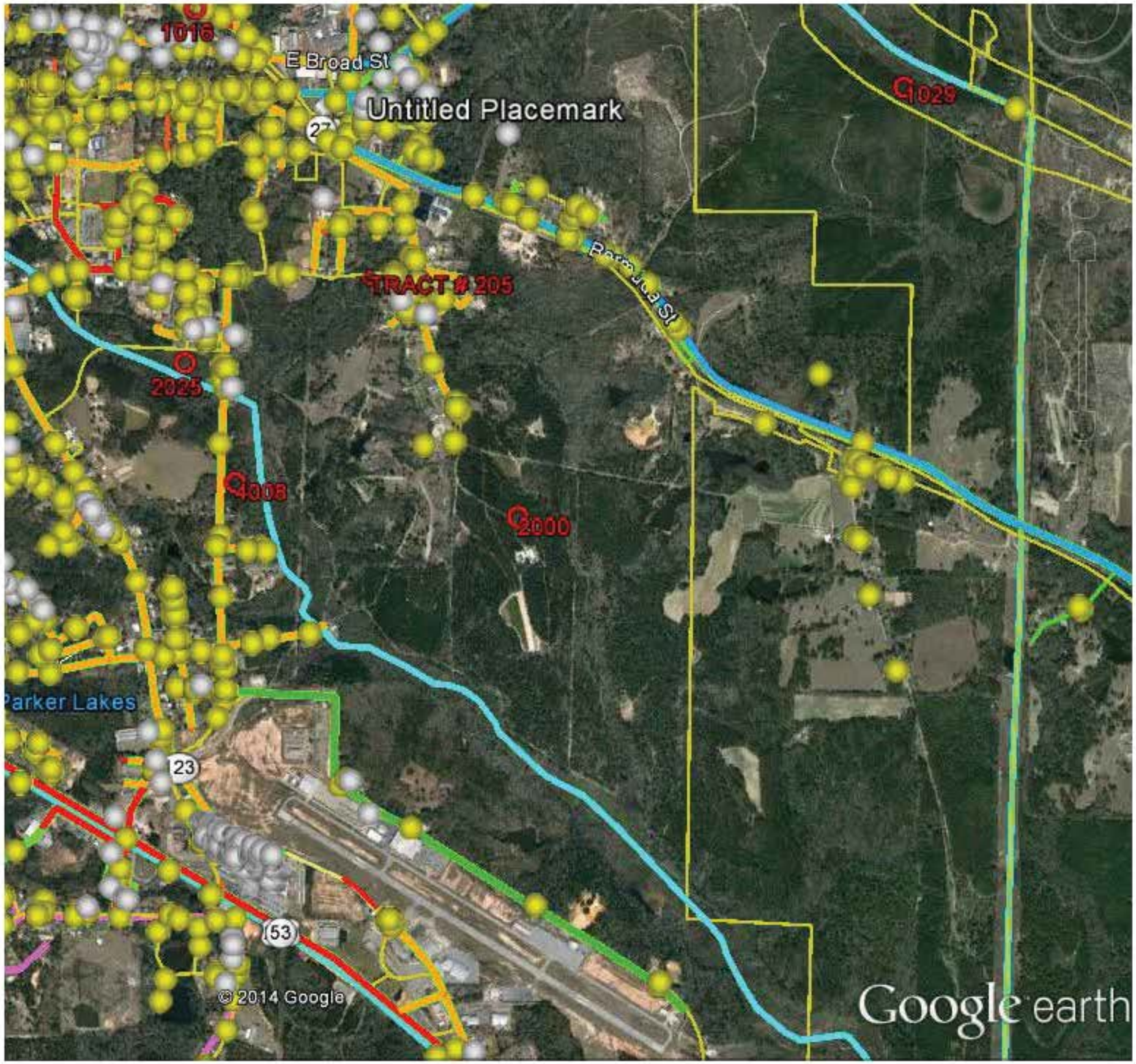
1016
E Broad St
Untitled Placemark
27
029
TRACT # 205
2025
008
2000
Parker Lakes
23
53
© 2014 Google
Google earth

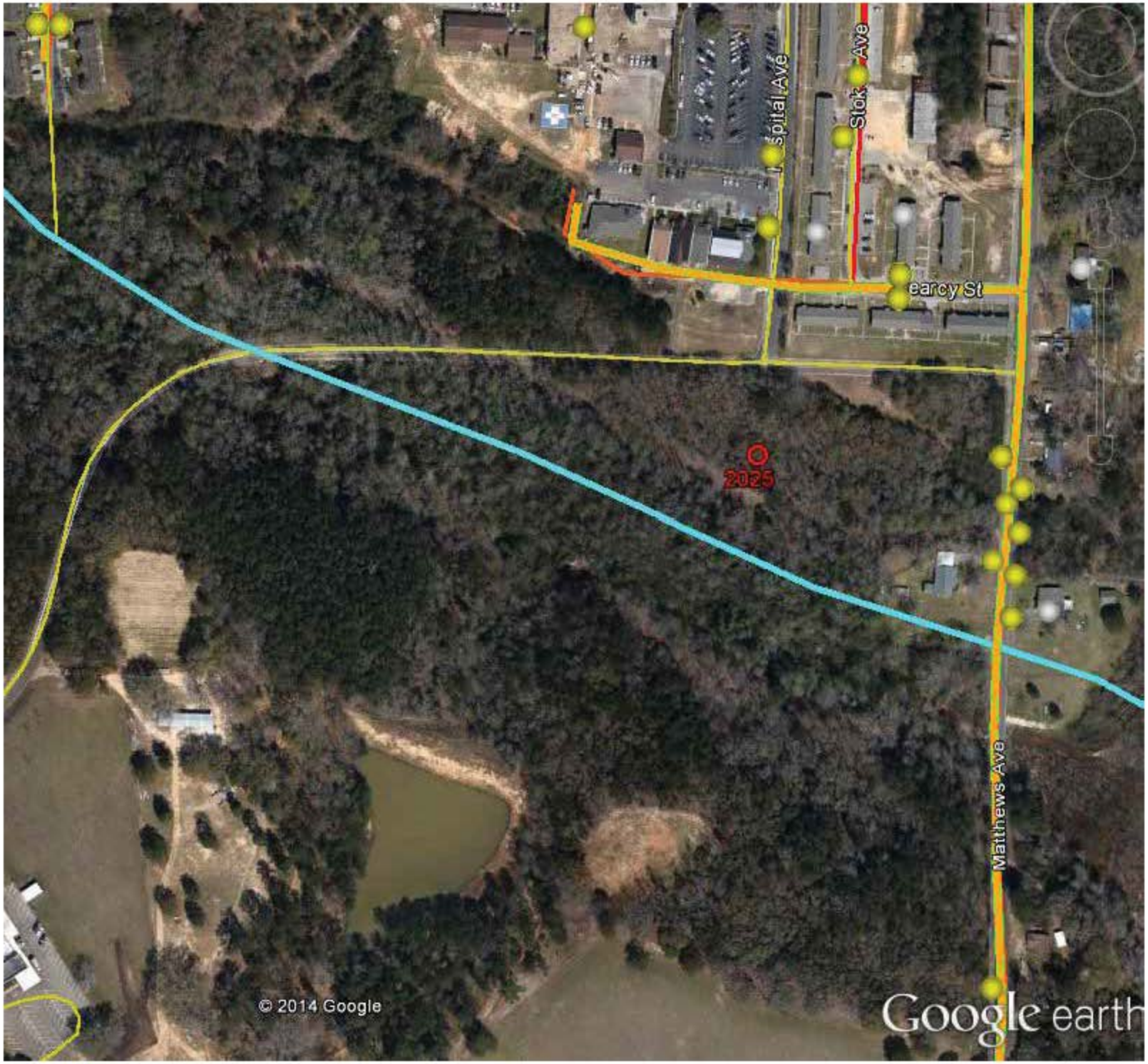
spital Ave
Stok Ave
earcy St
2025
Matthews Ave
© 2014 Google
Google earth

E Roy Parker Rd
Doncaster
N Union Ave
Neal Ave
N Merrick Ave
3000
Pridgen St
123
© 2014 Google
Google earth