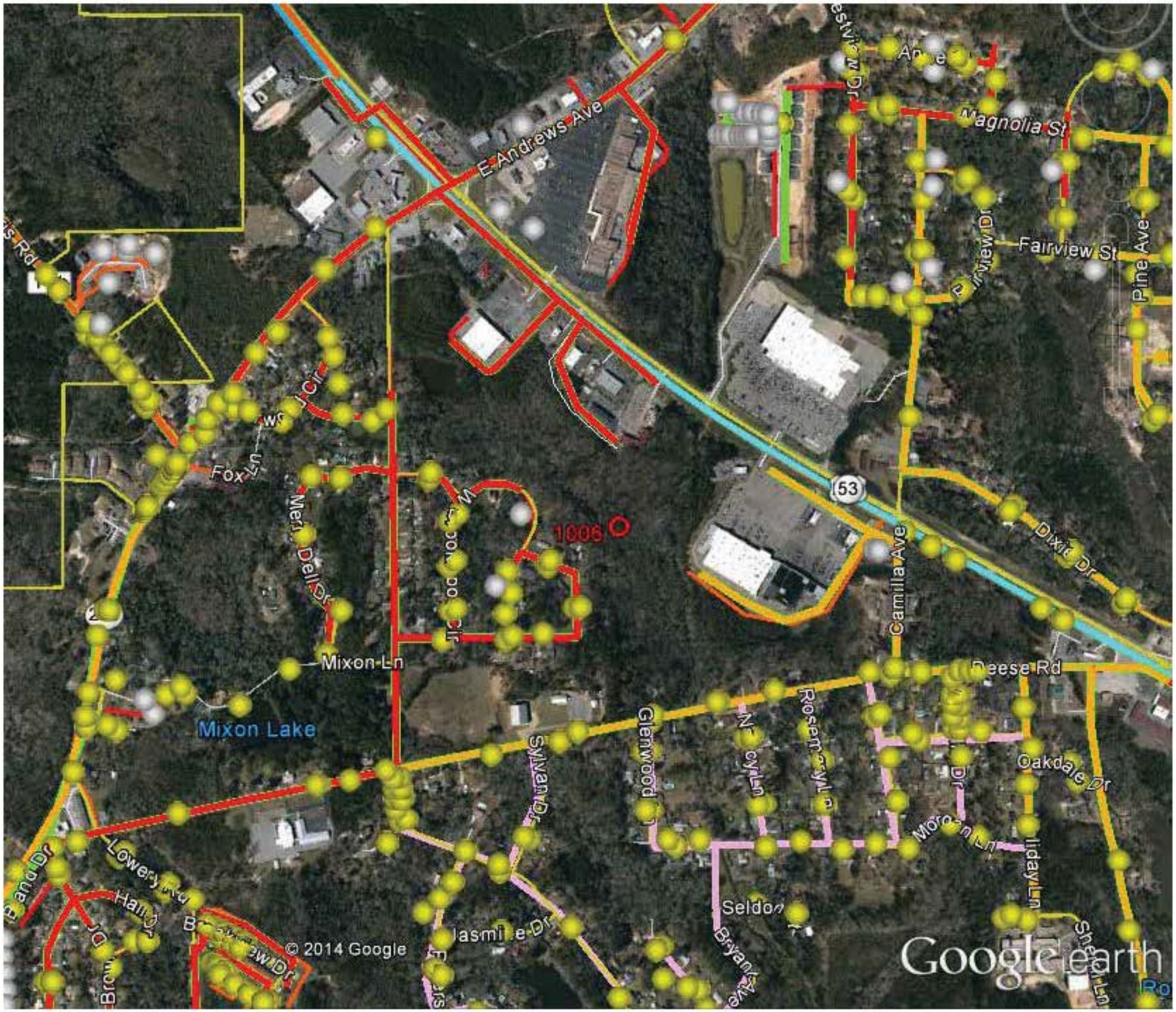
E Andrews Ave
Magnolia St
Fairview St
Pine Ave
Fox Ln
Mixon Ln
Mixon Lake
1006
53
Camilla Ave
Dixie Dr
Deese Rd
Oakdale Dr
Glenwood
Sylvan Dr
Lowery Rd
Jasmine Dr
Seldon
Bryant Ave
© 2014 Google
Google earth

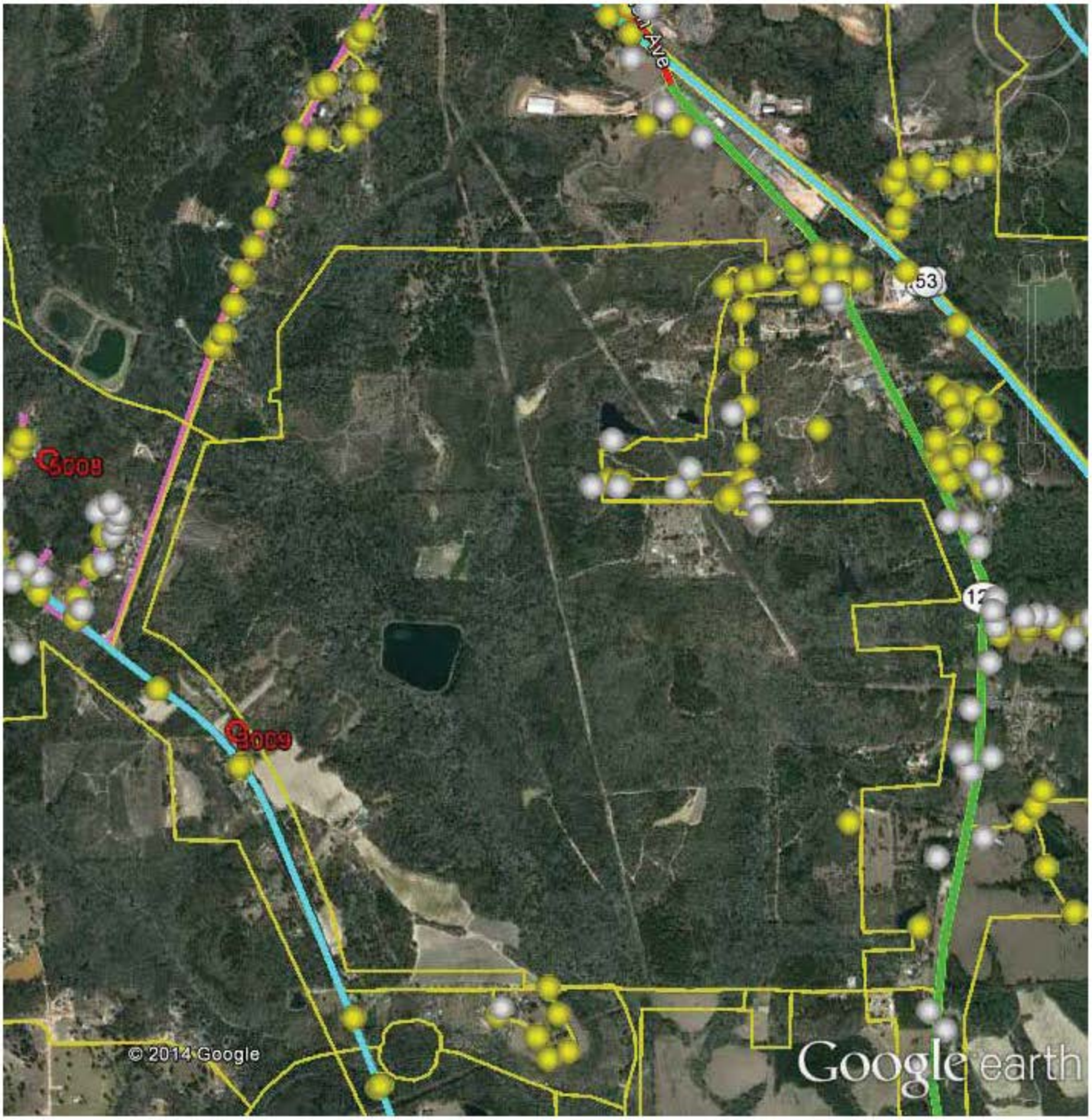
Ave
53
G008
G009
© 2014 Google
Google earth

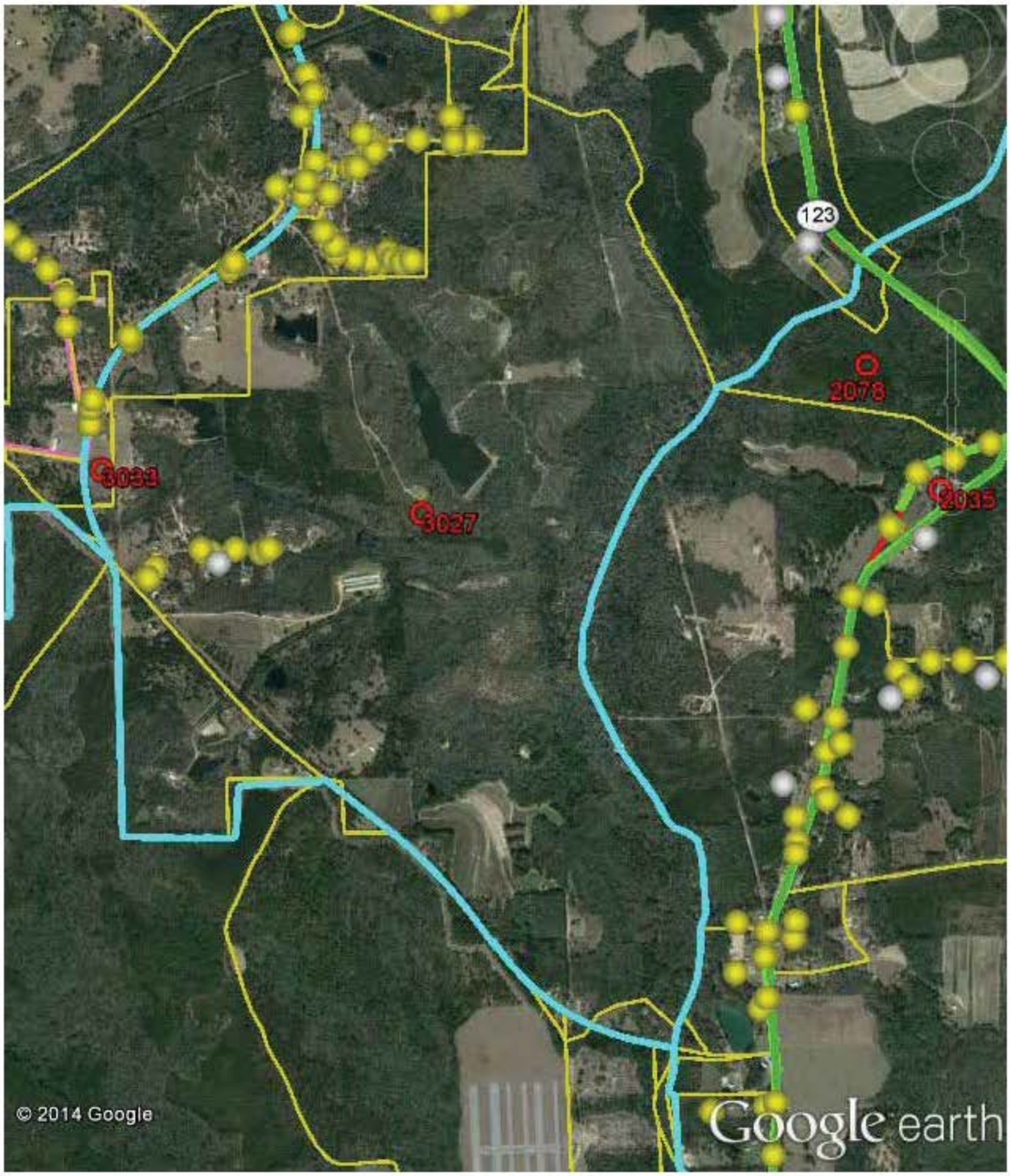
123
2078
3033
3027
2035
© 2014 Google
Google earth

an Church Rd
34
91
CS033
21
Penny Point
Google earth

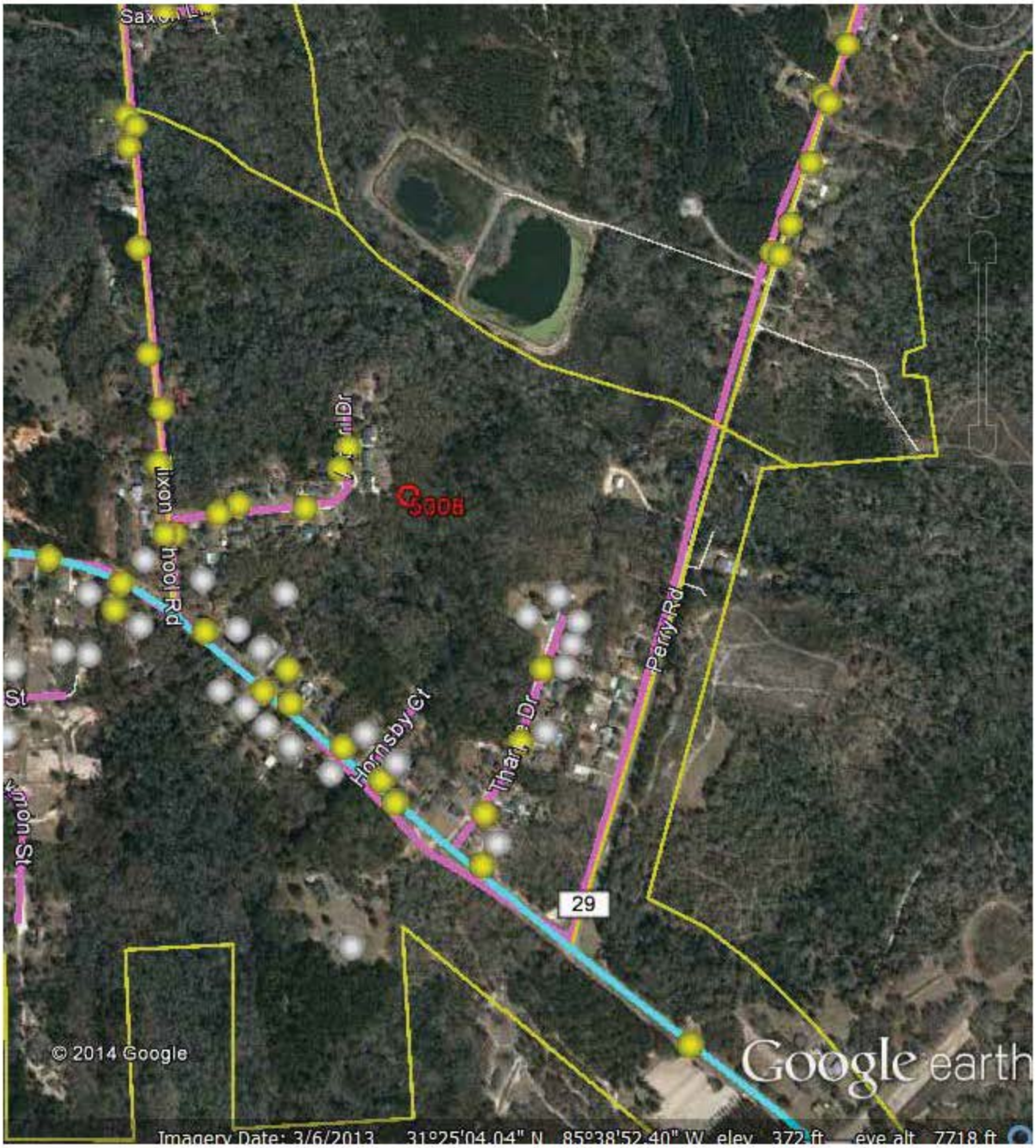
Hornsby Ct
Perry Rd
29
© 2014 Google
Google earth
Imagery Date: 3/6/2013 31°25'04.04" N 85°38'52.40" W elev 372 ft eye alt 7718 ft